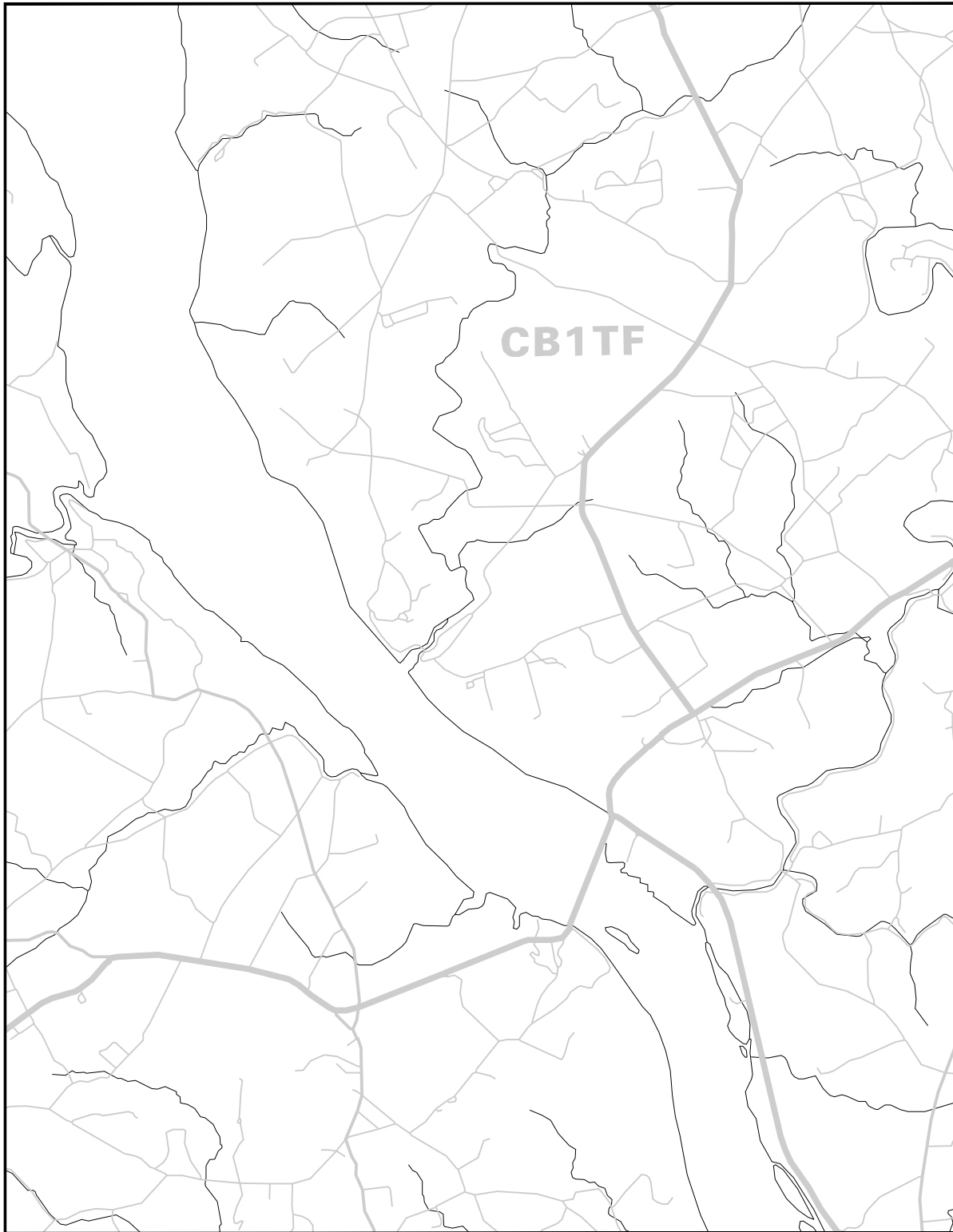



Submerged Aquatic Vegetation 1999 (No SAV)

(001) Conowingo Dam, Md.-Pa.



Hectares of SAV: 0.00

Date Flown: 10/08



1999 SAV



1998 SAV



Both years



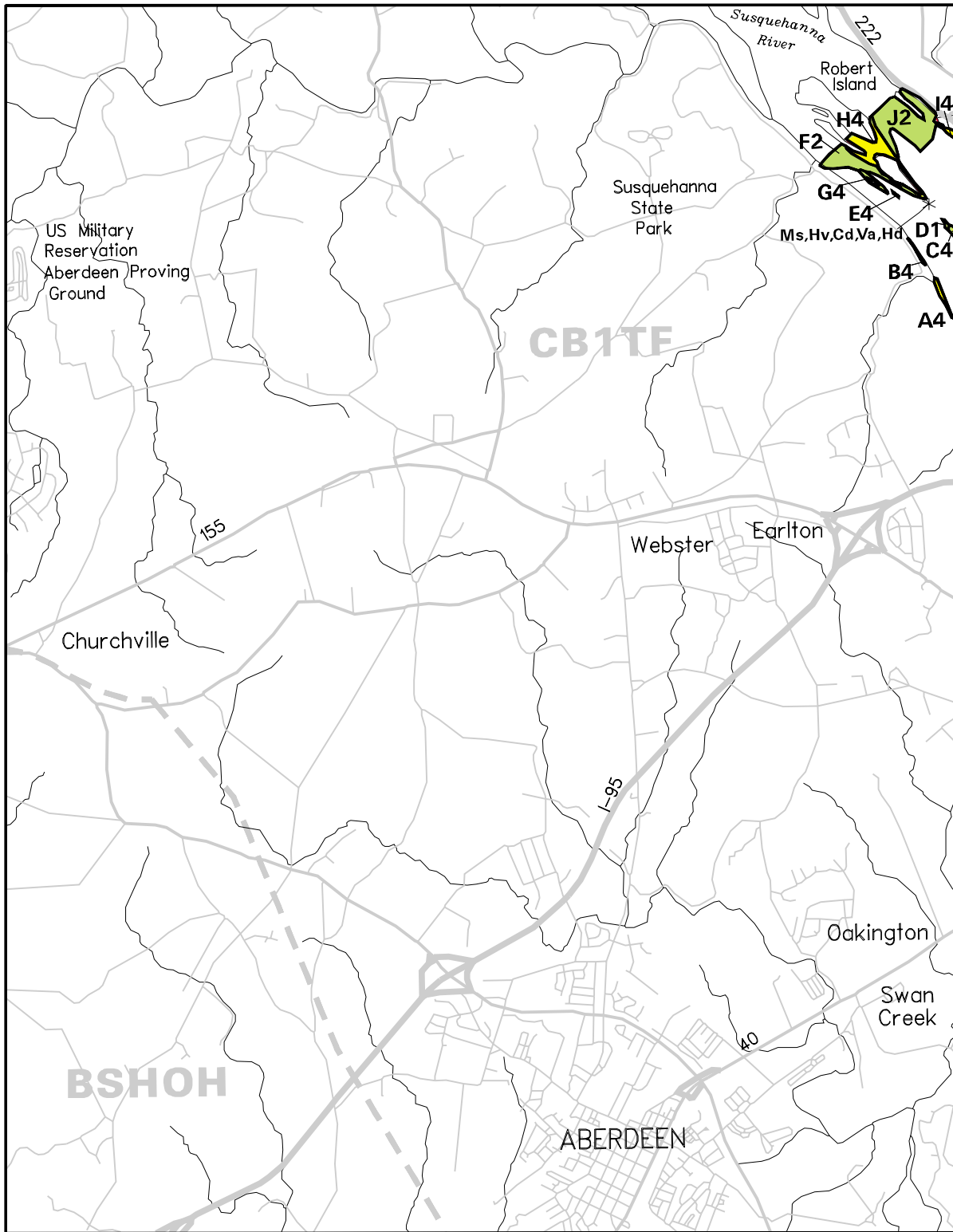
Not Fully Mapped




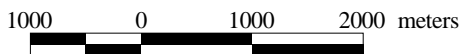
Sources: VIMS,USGS

Submerged Aquatic Vegetation 1999

(002) Aberdeen, Md.



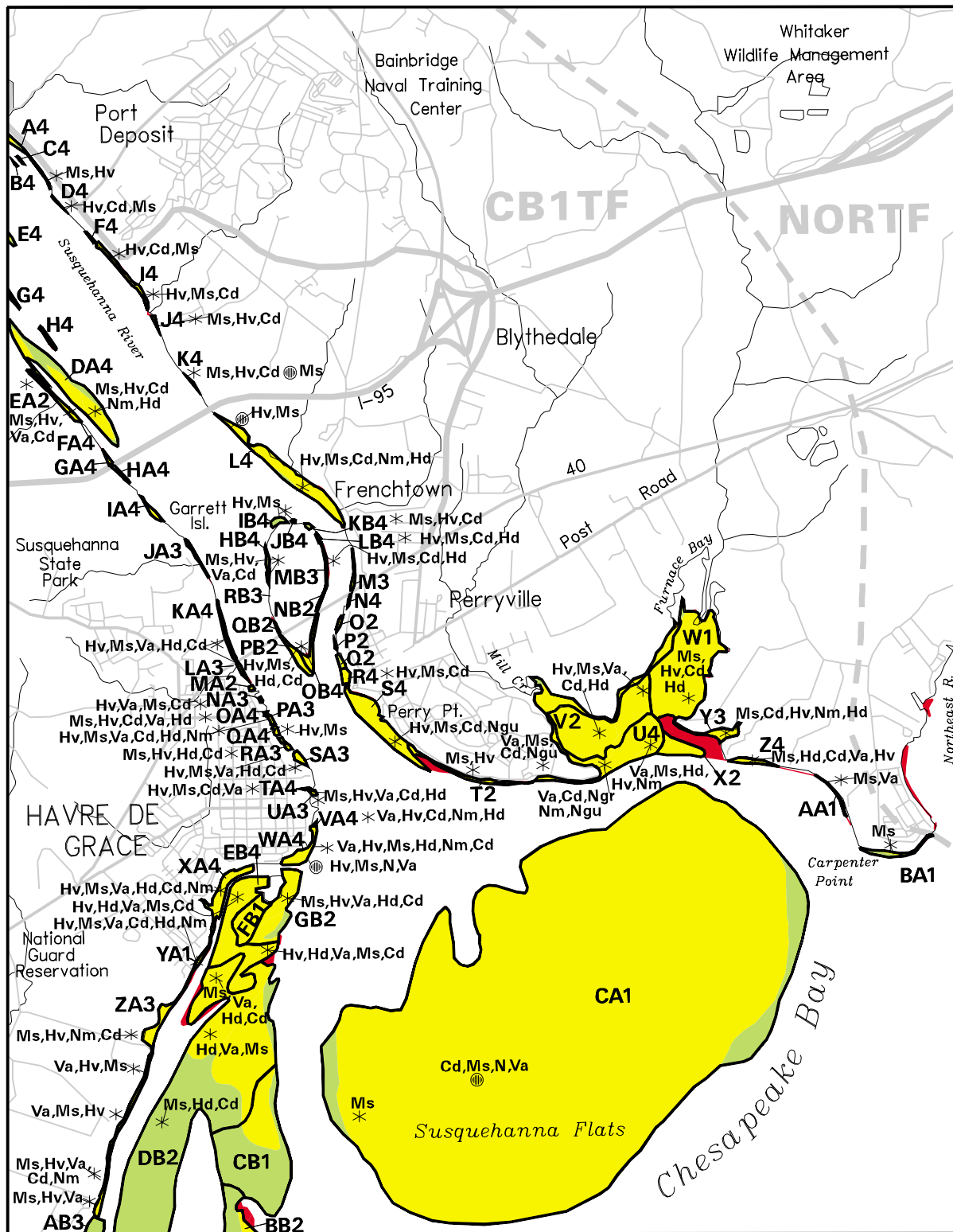
Hectares of SAV: 60.14
Date Flown: 10/08




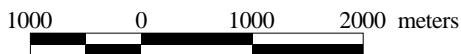
Sources: VIMS,USGS

Submerged Aquatic Vegetation 1999

(003) Havre de Grace, Md.



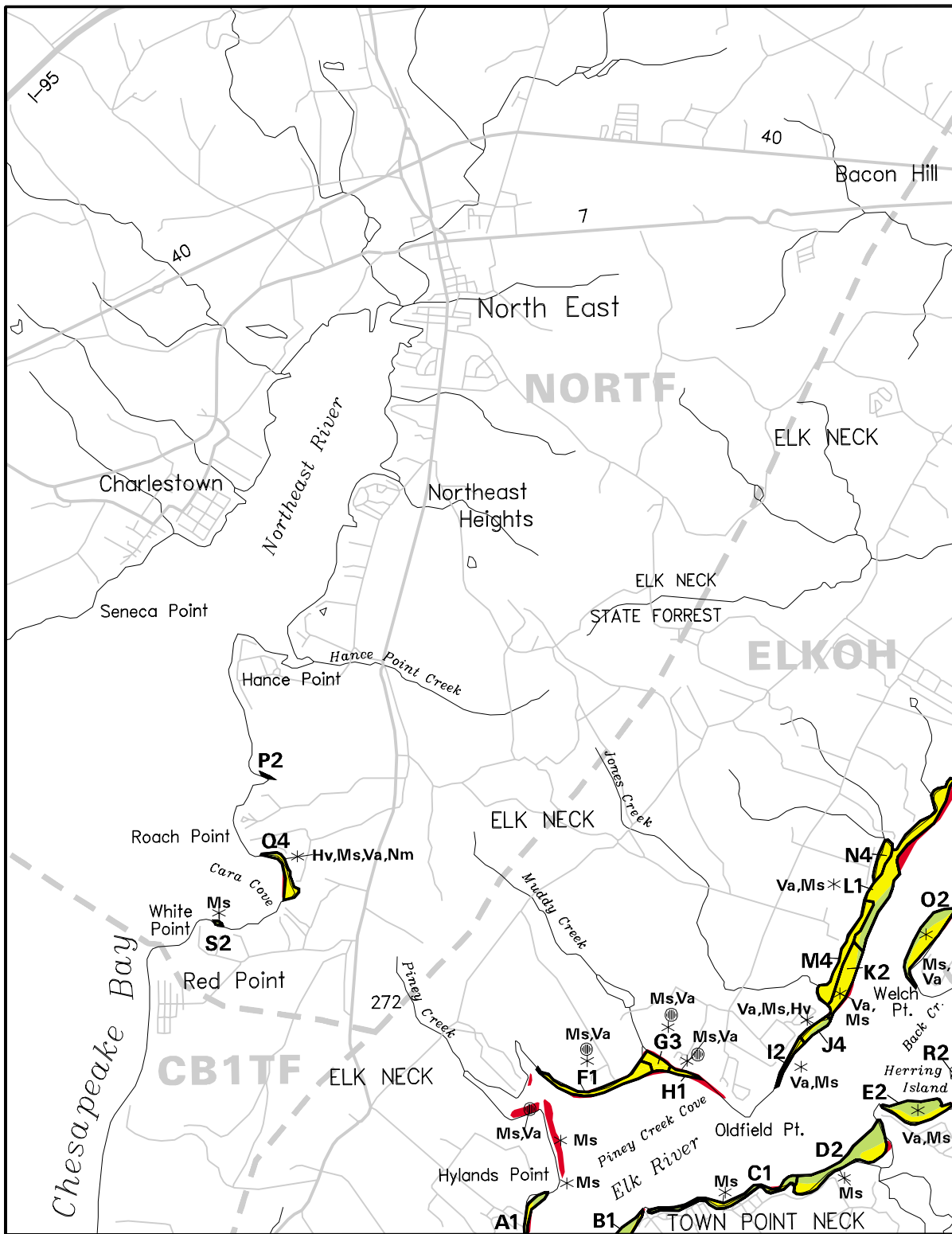
Hectares of SAV: 2,399.81
Date Flown: 08/03, 10/08



Sources: VIMS,USGS



Submerged Aquatic Vegetation 1999

(004) North East, Md.



Hectares of SAV: 143.40

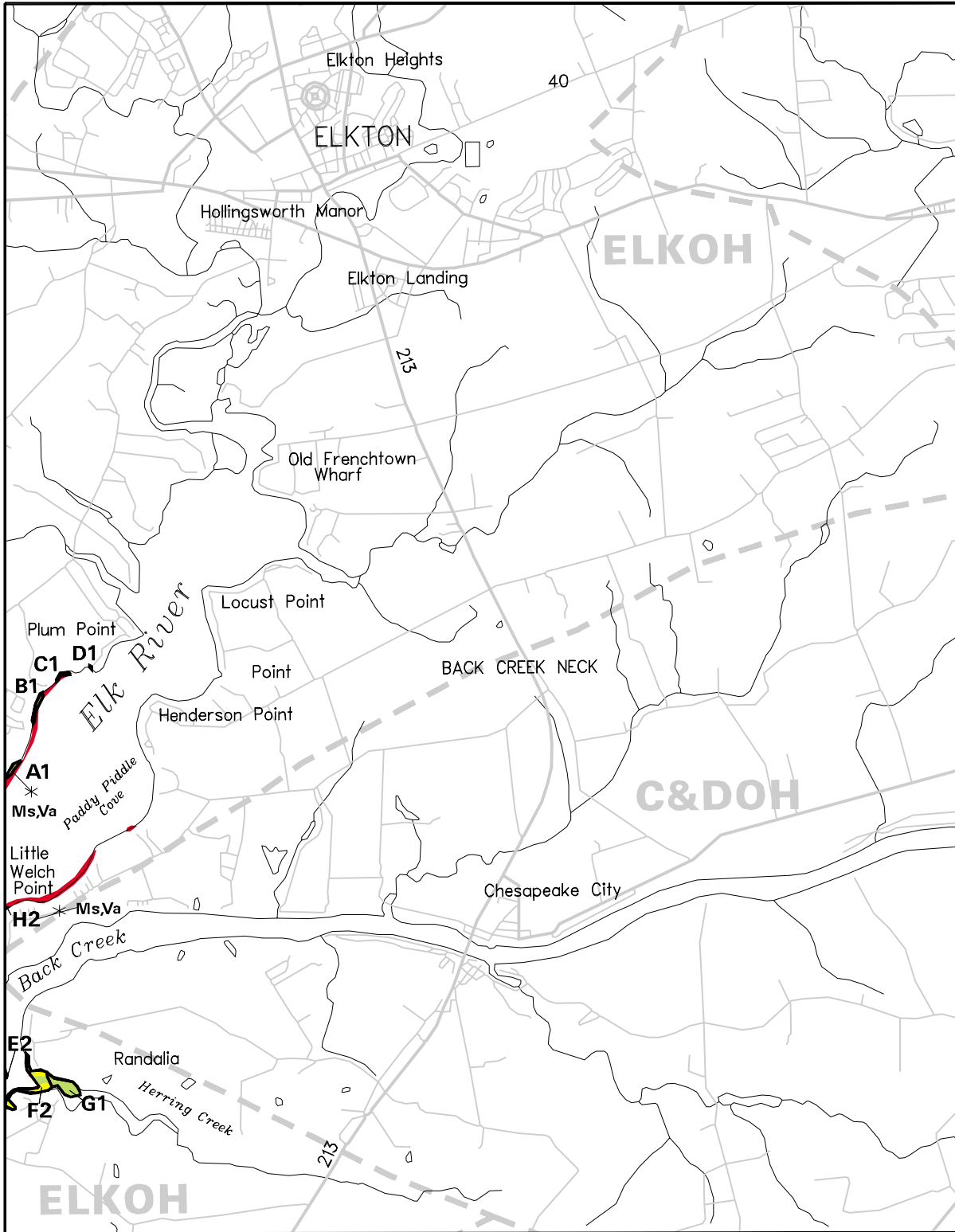
Date Flown: 08/03





Sources: VIMS,USGS

Submerged Aquatic Vegetation 1999

(005) Elkton, Md.-Del.



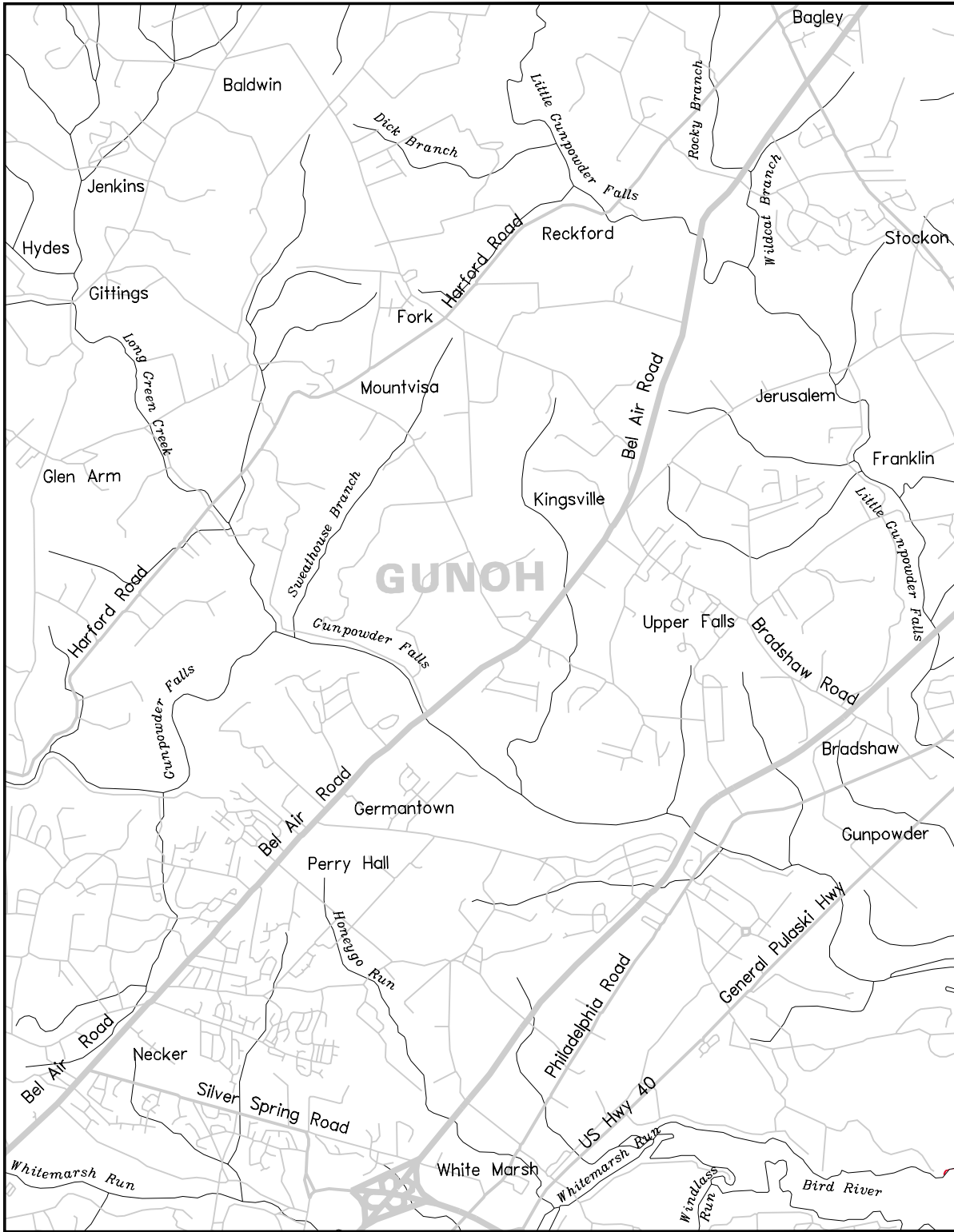
Hectares of SAV: 13.97
Date Flown: 08/03



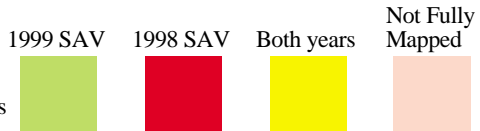

Sources: VIMS,USGS

Submerged Aquatic Vegetation 1999 (No SAV)

(006) White Marsh, Md.



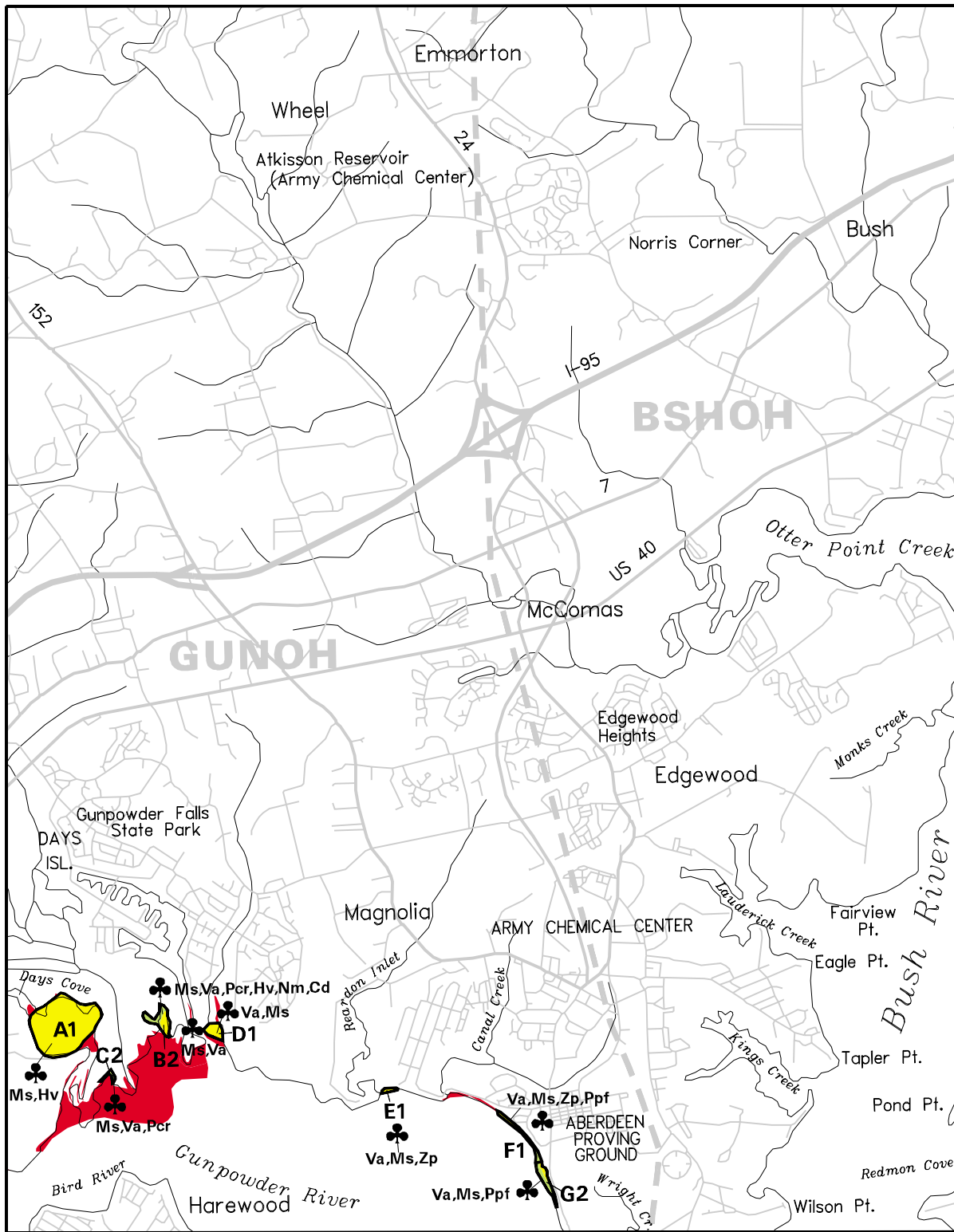
Hectares of SAV: 0.00
Date Flown: 10/08



Sources: VIMS,USGS


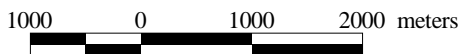
Submerged Aquatic Vegetation 1999

(007) Edgewood, Md.



Hectares of SAV: 55.16

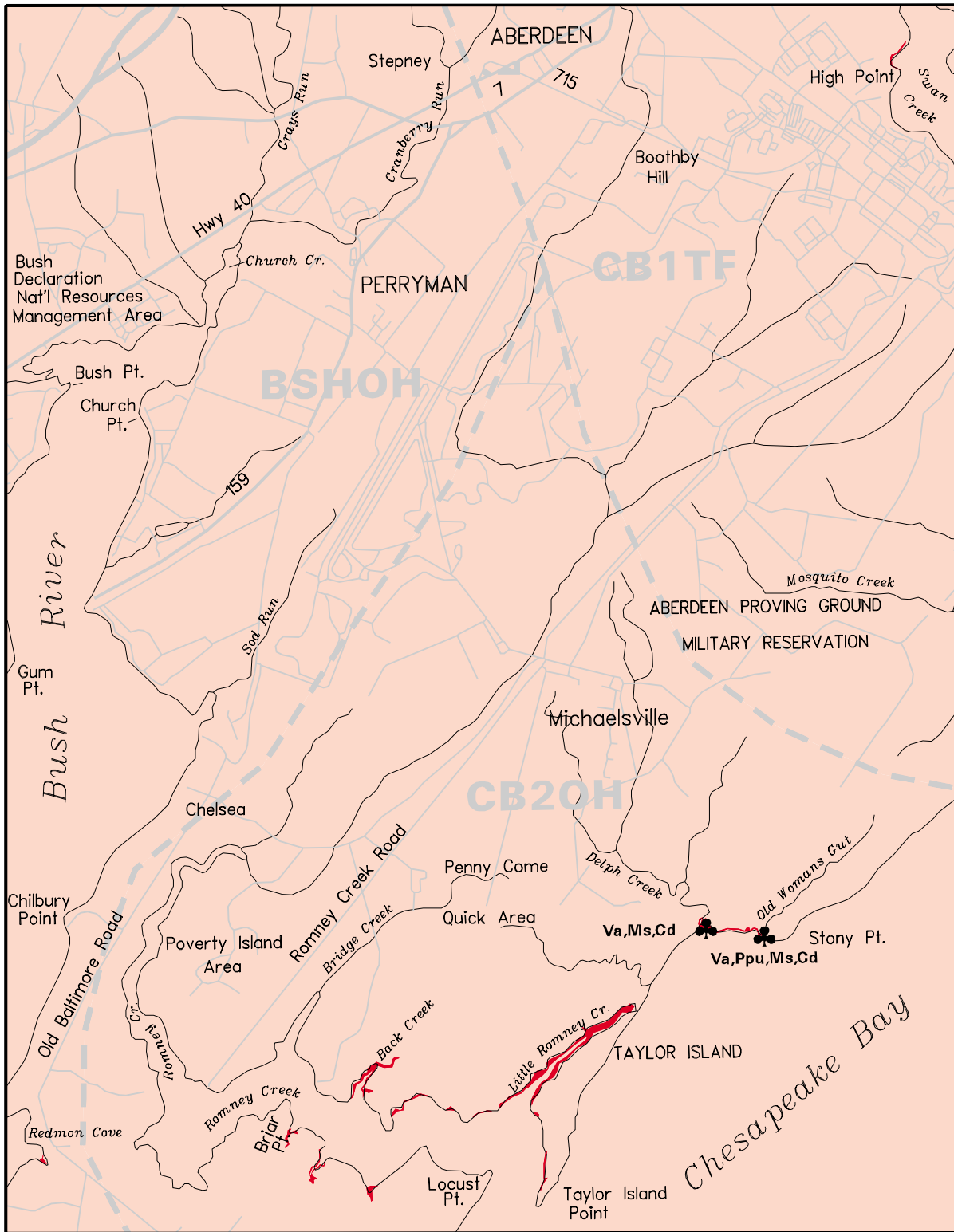
Date Flown: 10/08




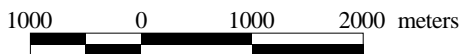
Sources: VIMS,USGS

Submerged Aquatic Vegetation 1999 (Not Mapped)

(008) Perryman, Md.



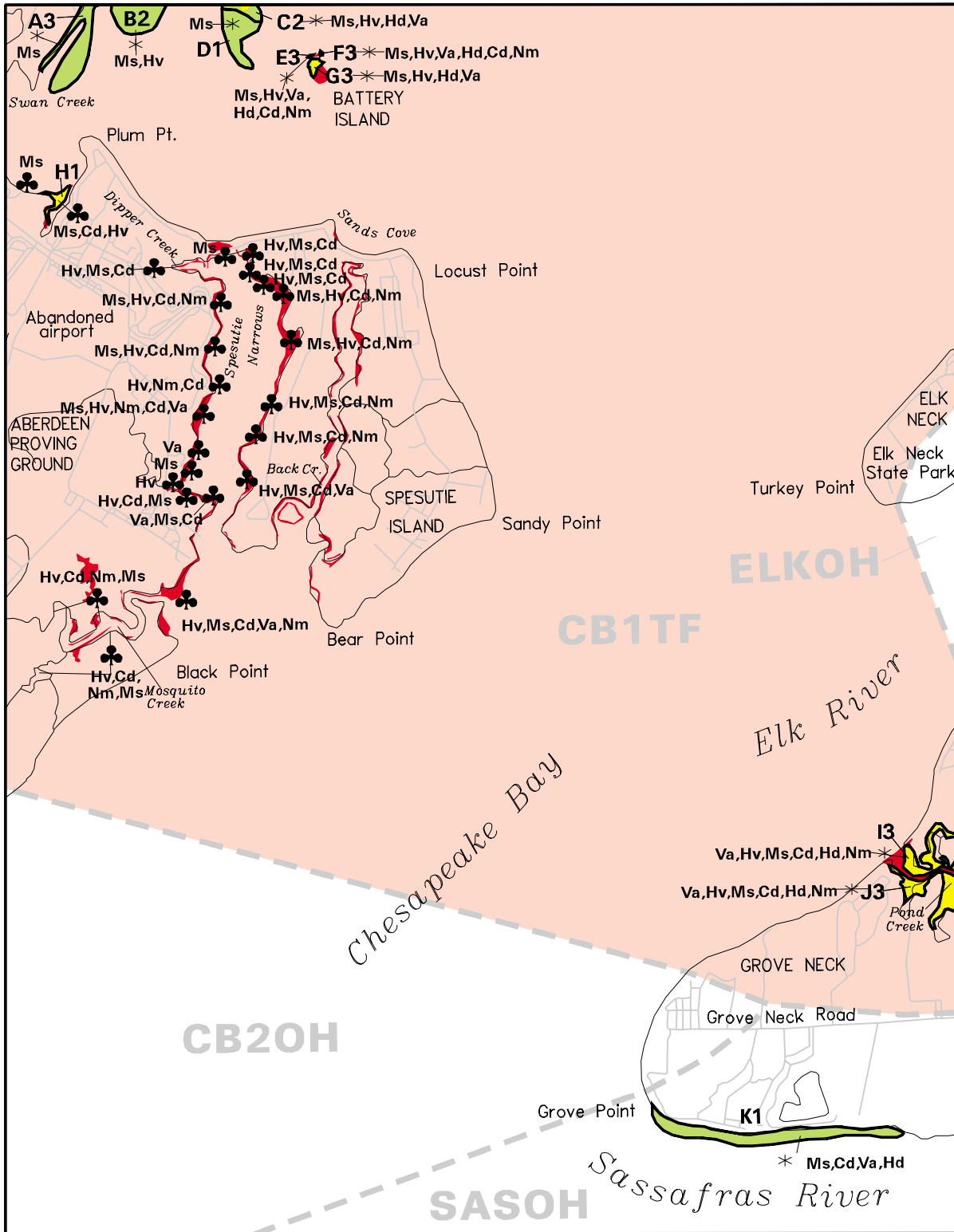
Hectares of SAV: 0.00
Date Flown: 10/08




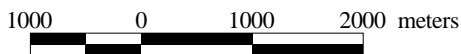
Sources: VIMS,USGS

Submerged Aquatic Vegetation 1999

(009) Spesutie, Md.



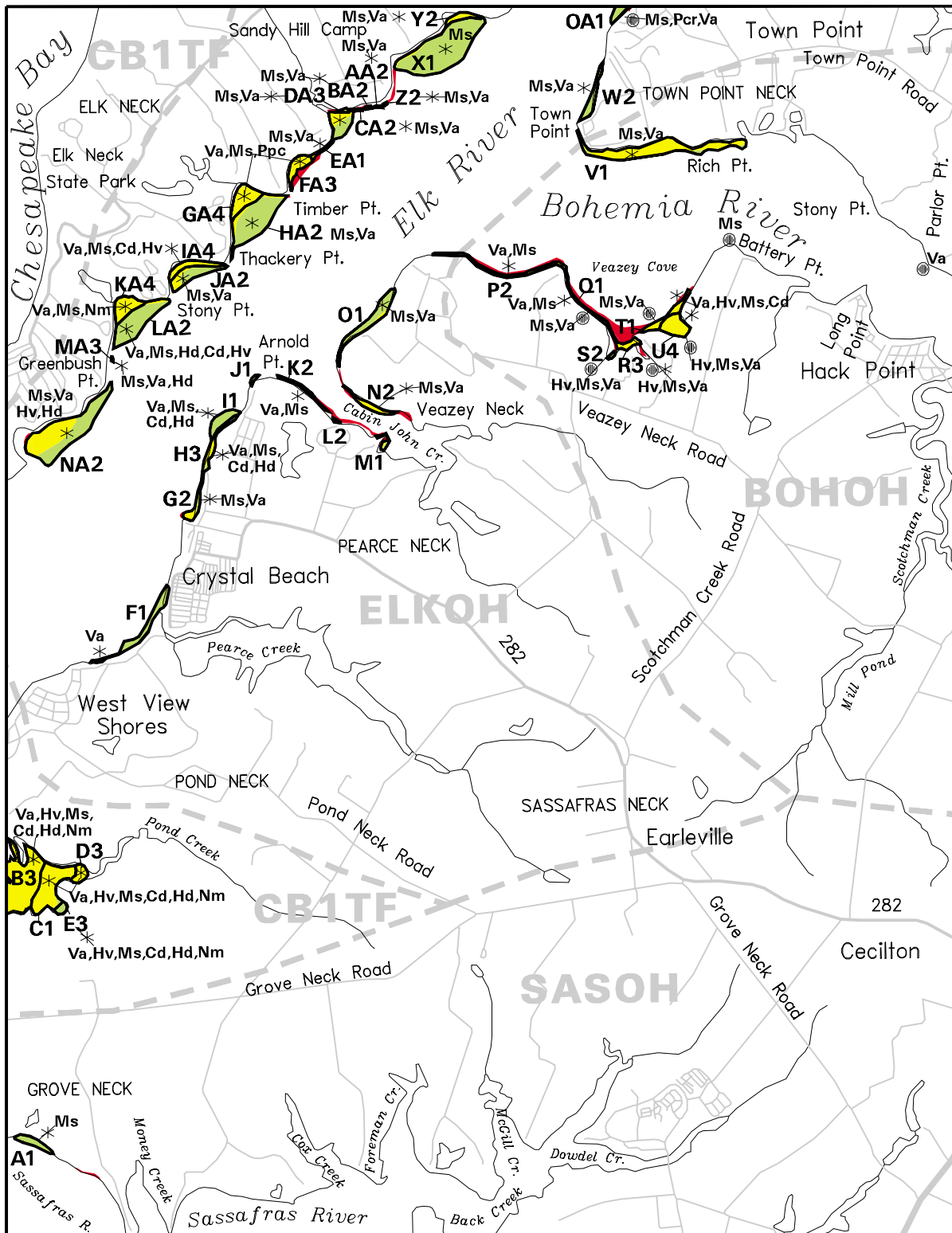
Hectares of SAV: 130.26
Date Flown: 08/03, 10/08



Sources: VIMS, USGS


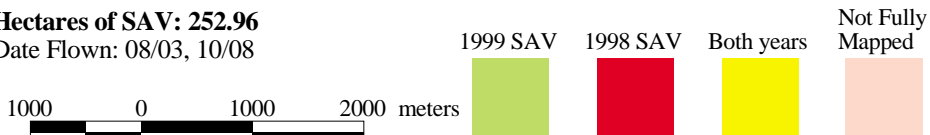
Submerged Aquatic Vegetation 1999

(010) Earleville, Md.



Hectares of SAV: 252.96

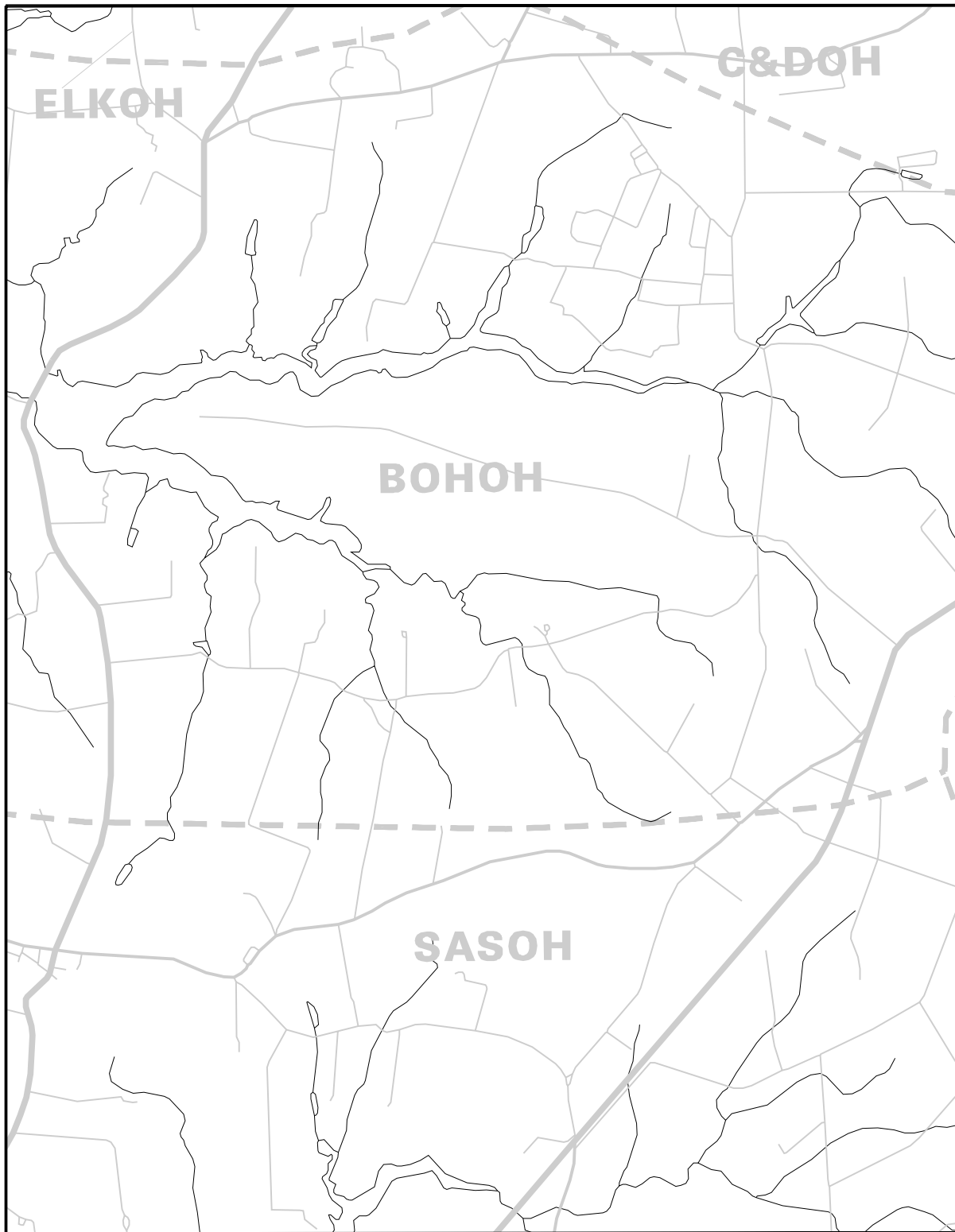
Date Flown: 08/03, 10/08



Sources: VIMS,USGS



Submerged Aquatic Vegetation 1999 (No SAV)

(011) Cecilton, Md.



Hectares of SAV: 0.00

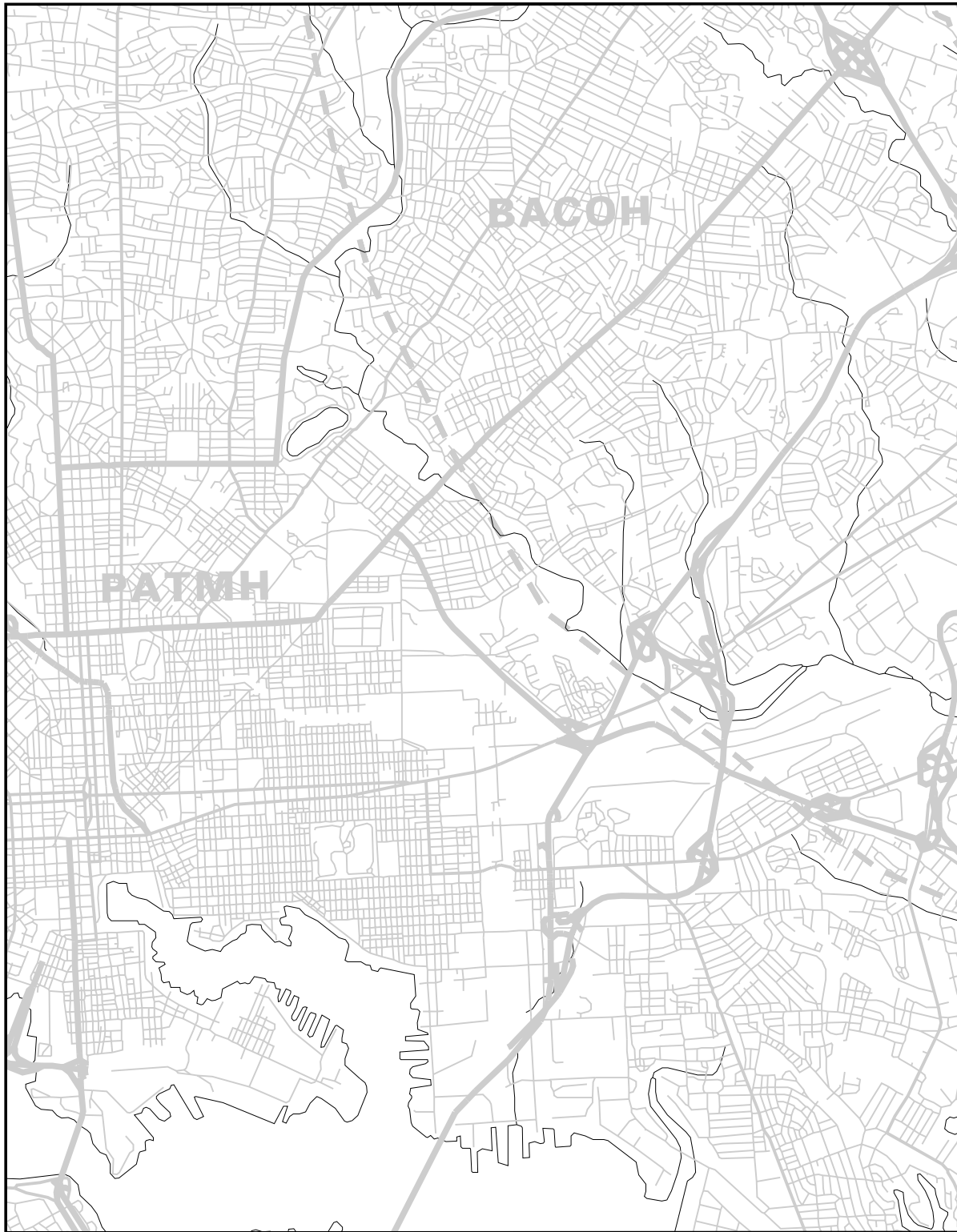
Date Flown: 08/03



Sources: VIMS,USGS


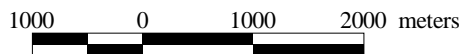
Submerged Aquatic Vegetation 1999 (No SAV)

(012) Baltimore East, Md.



Hectares of SAV: 0.00

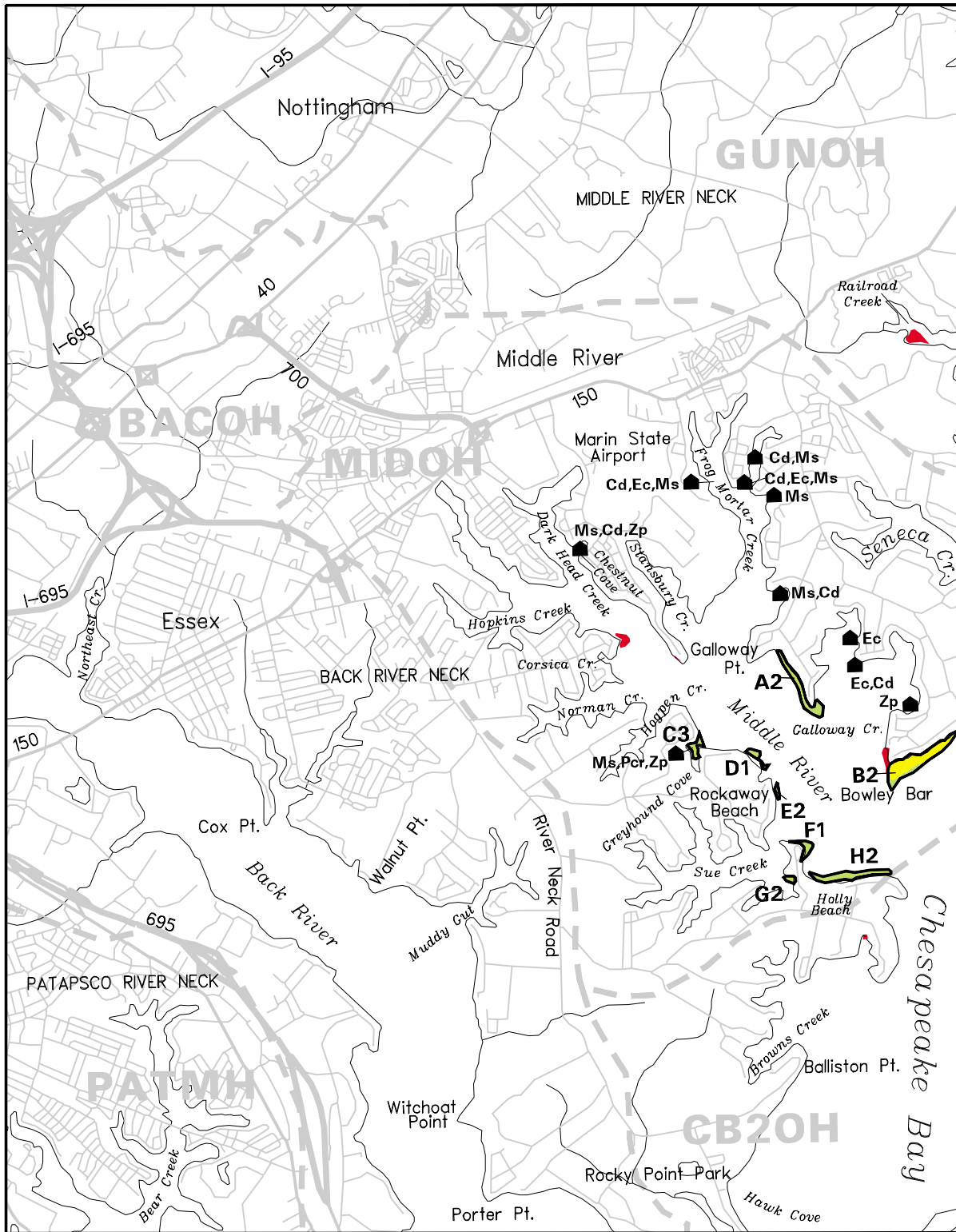
Date Flown: 10/07




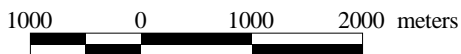
Sources: VIMS,USGS

Submerged Aquatic Vegetation 1999

(013) Middle River, Md.



Hectares of SAV: 31.70
Date Flown: 10/08



Sources: VIMS,USGS


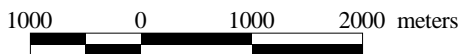
Submerged Aquatic Vegetation 1999

(014) Gunpowder Neck, Md.



Hectares of SAV: 76.71

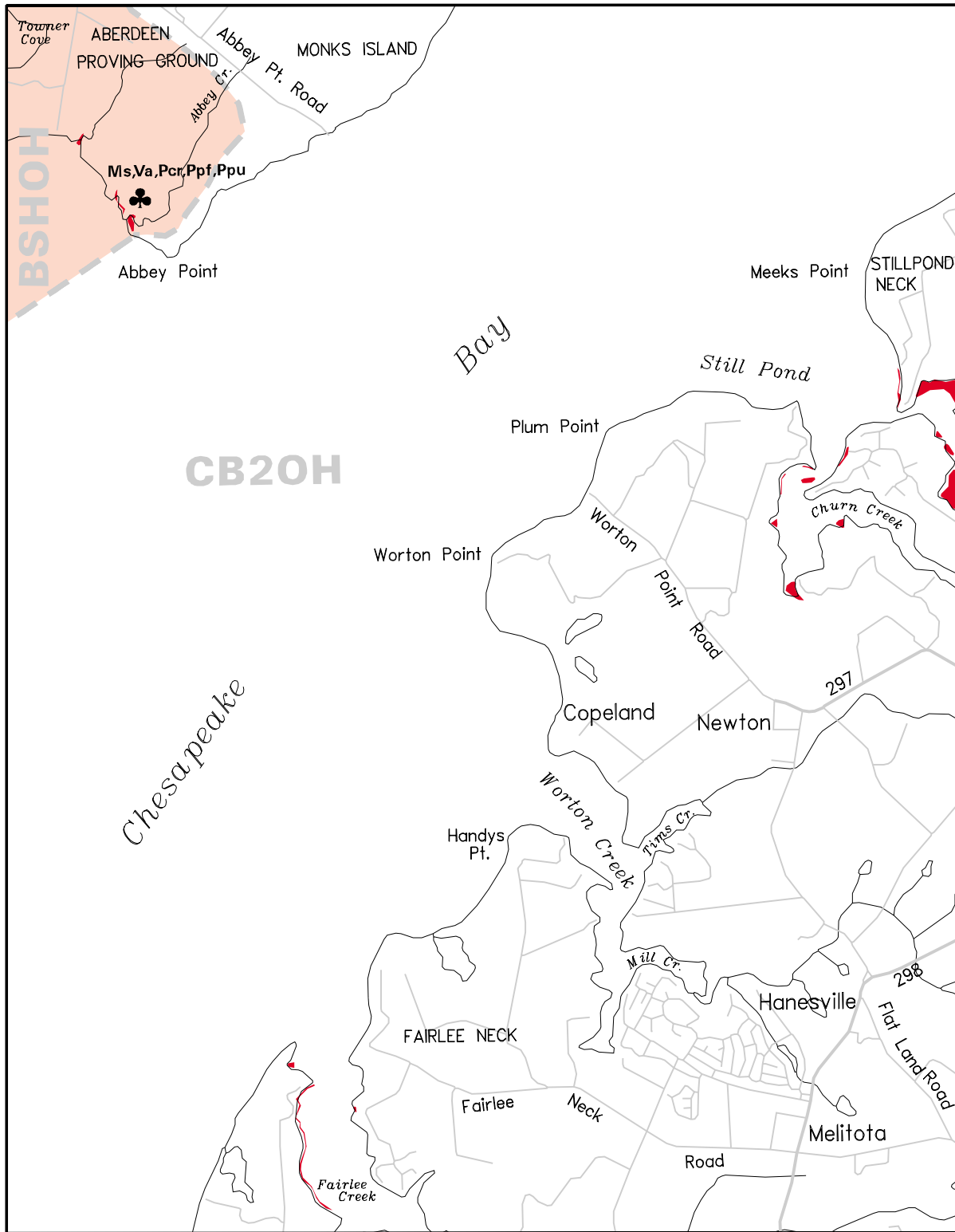
Date Flown: 10/08



Sources: VIMS, USGS


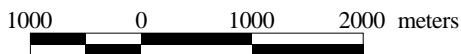
Submerged Aquatic Vegetation 1999 (Not Mapped)

(015) Hanesville, Md.



Hectares of SAV: 0.00

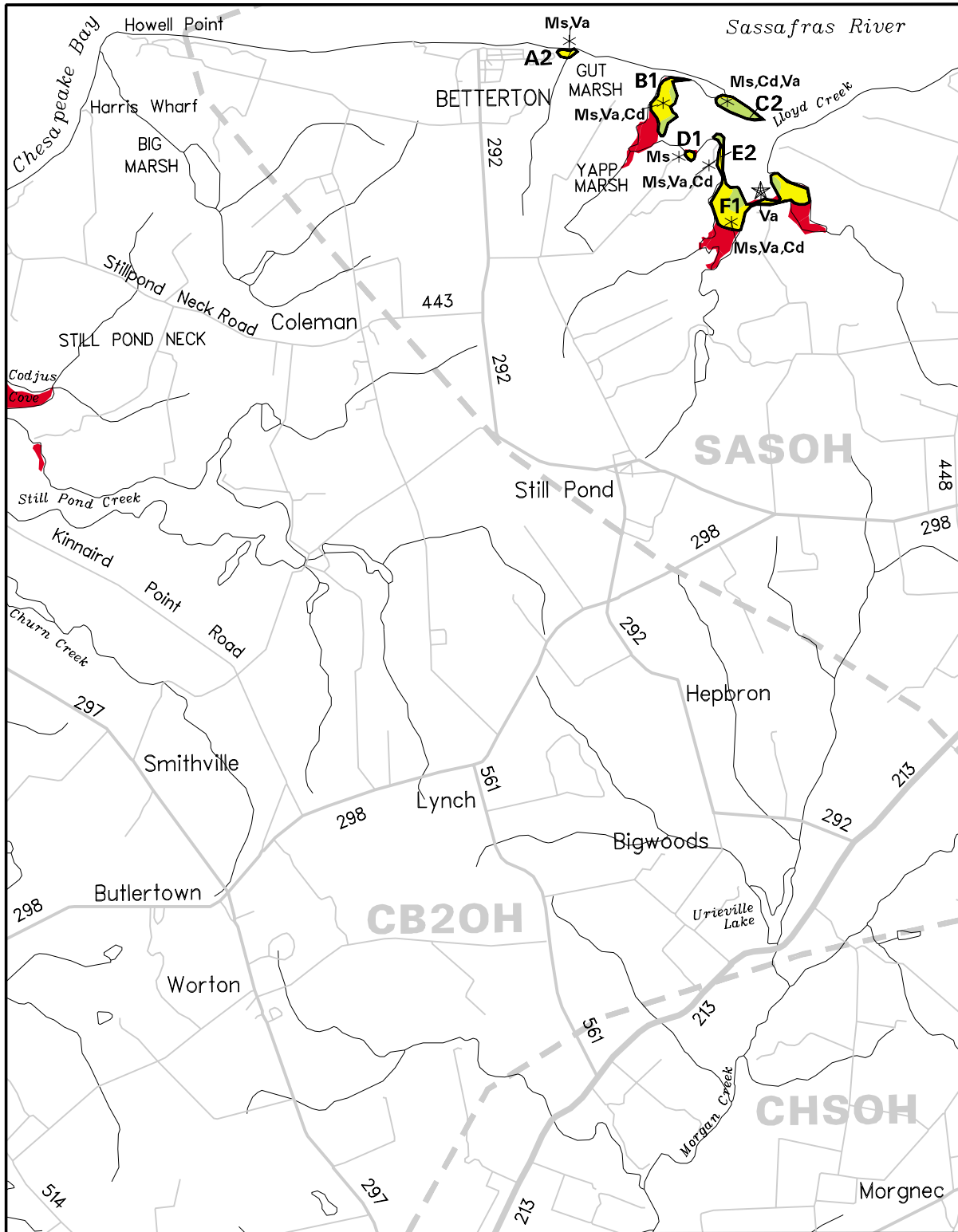
Date Flown: 10/08




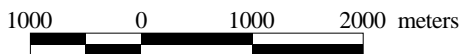
Sources: VIMS,USGS

Submerged Aquatic Vegetation 1999

(016) Betterton, Md.



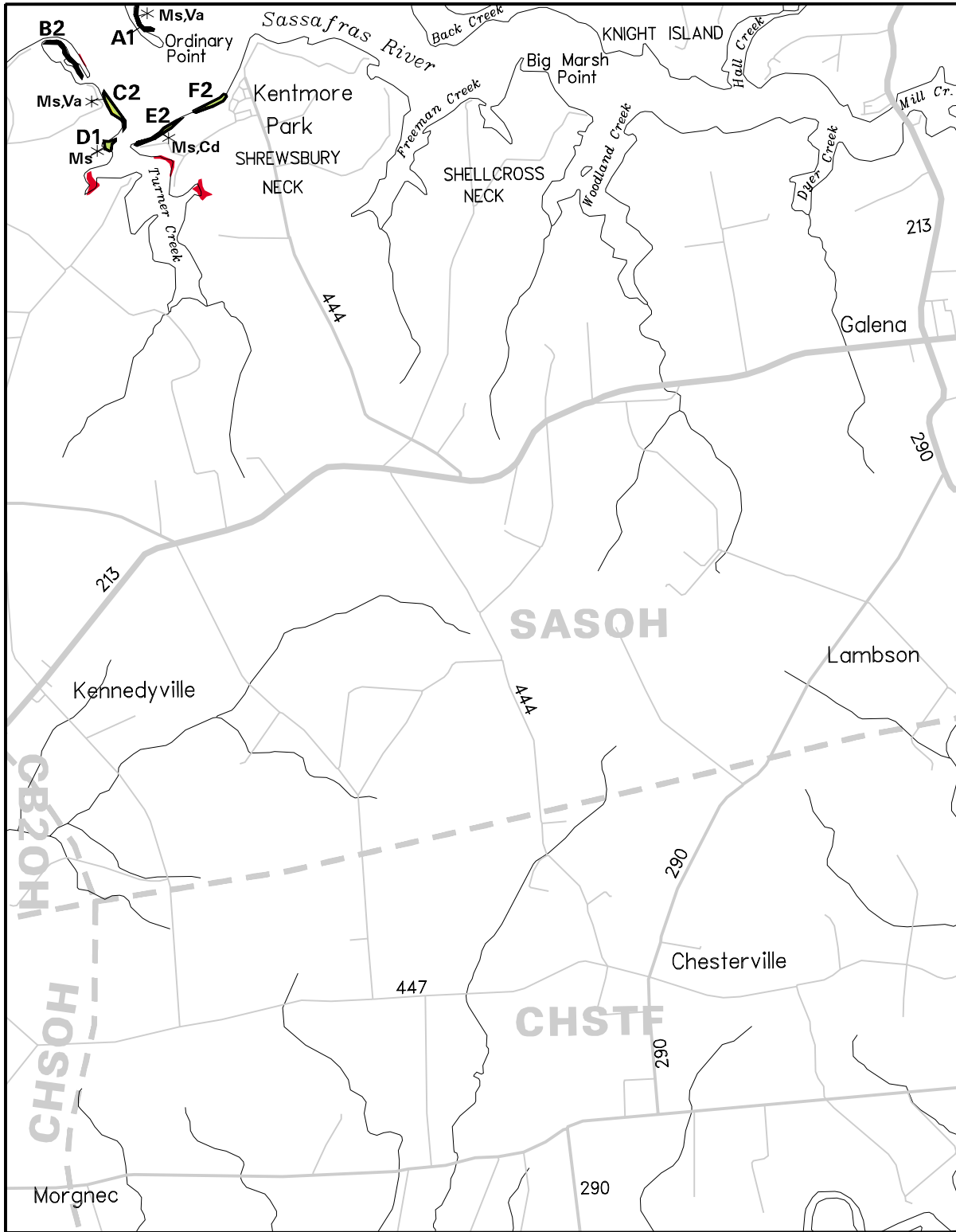
Hectares of SAV: 49.22
Date Flown: 08/03, 10/08



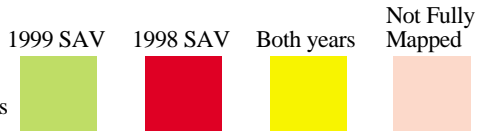

Sources: VIMS,USGS

Submerged Aquatic Vegetation 1999

(017) Galena, Md.



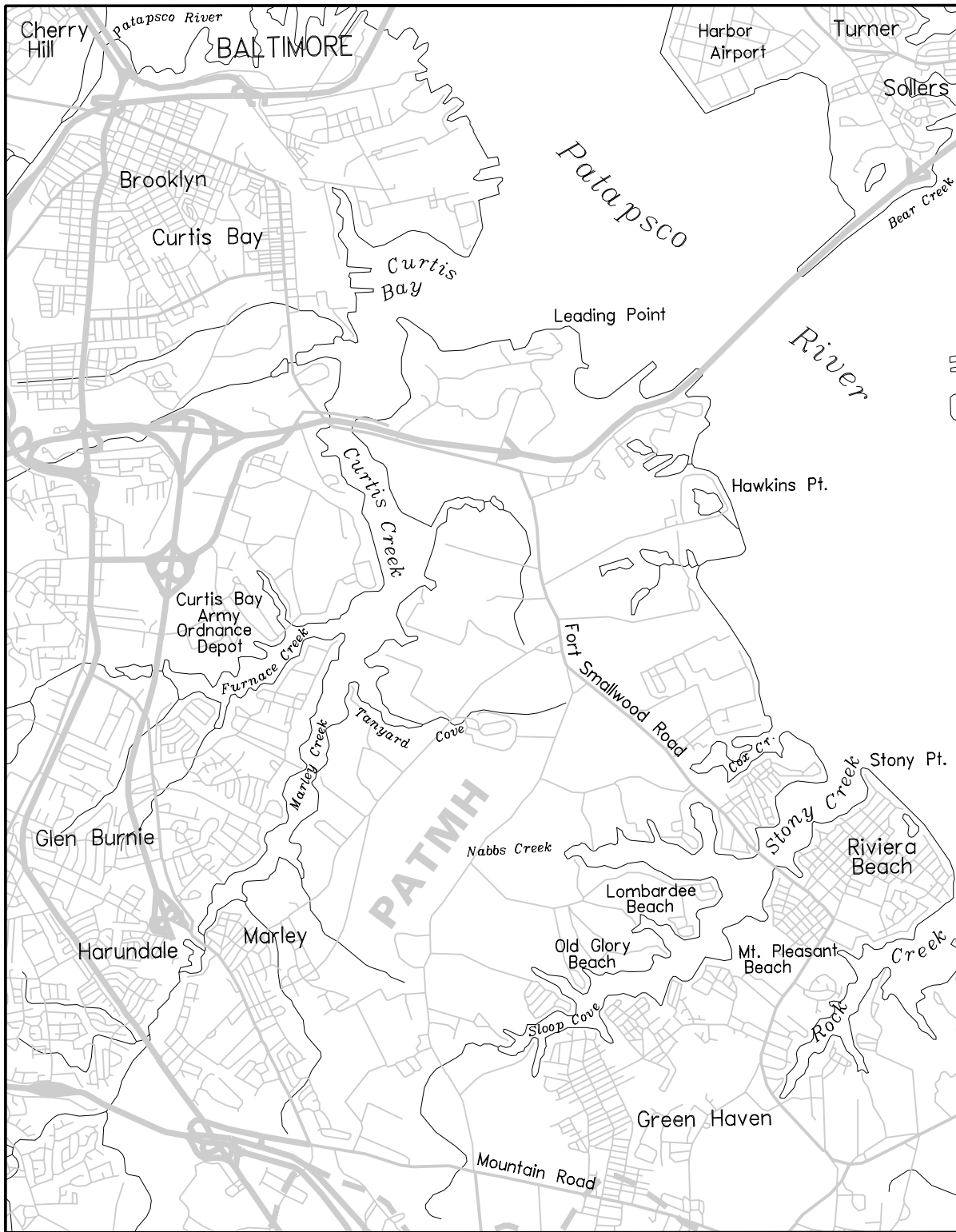
Hectares of SAV: 9.39
Date Flown: 10/08



Sources: VIMS,USGS


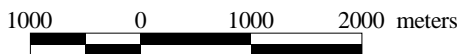
Submerged Aquatic Vegetation 1999 (No SAV)

(018) Curtis Bay, Md.



Hectares of SAV: 0.00

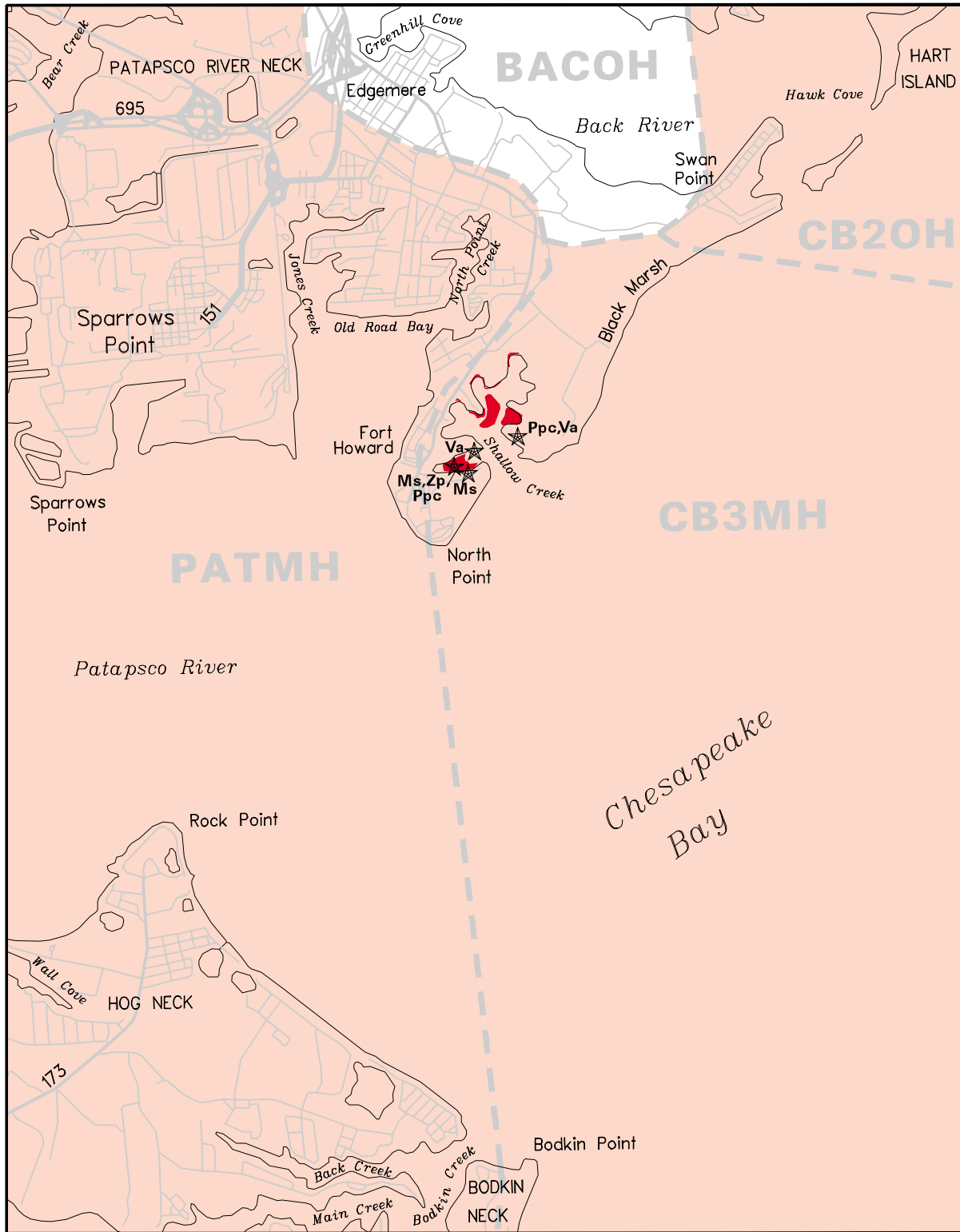
Date Flown: 10/07



Sources: VIMS,USGS


Submerged Aquatic Vegetation 1999 (Not Mapped)

(019) Sparrows Point, Md.



Hectares of SAV: 0.00
Date Flown: 10/07, 10/08

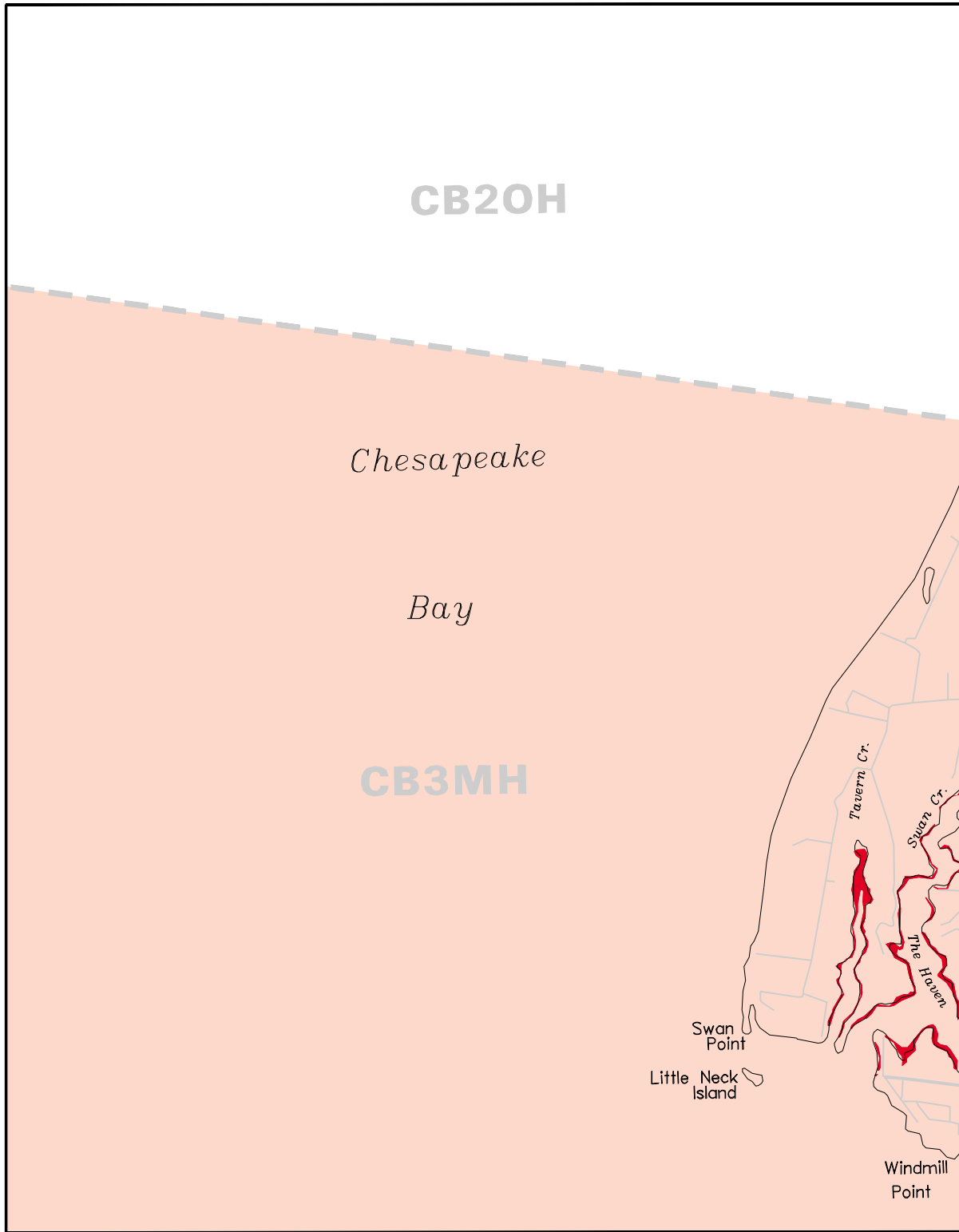
1000 0 1000 2000 meters



Sources: VIMS,USGS

Submerged Aquatic Vegetation 1999 (No SAV)

(020) Swan Point, Md.



Hectares of SAV: 0.00

Date Flown: 10/08

1000 0 1000 2000 meters

1999 SAV



1998 SAV



Both years



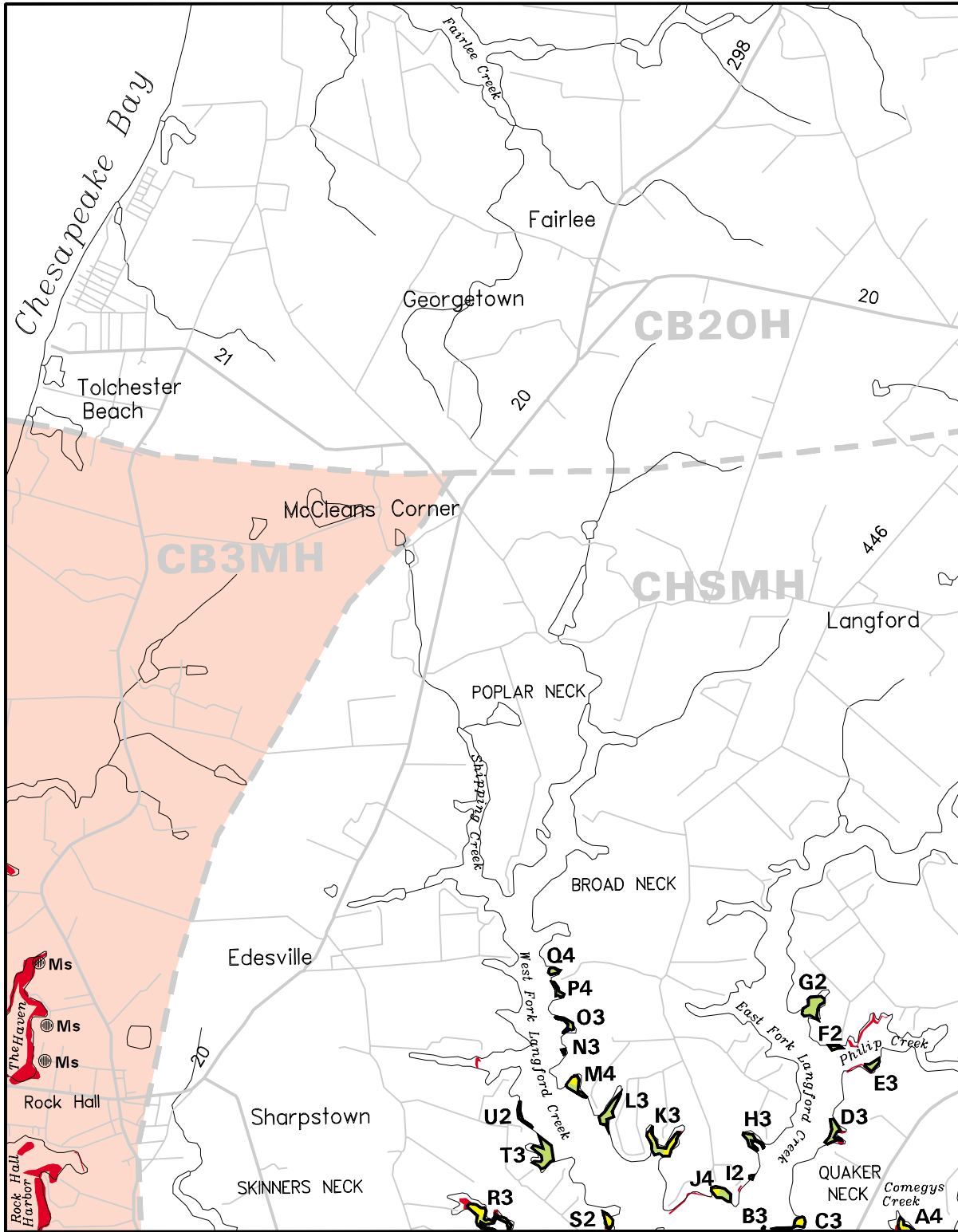
Not Fully Mapped



Sources: VIMS,USGS

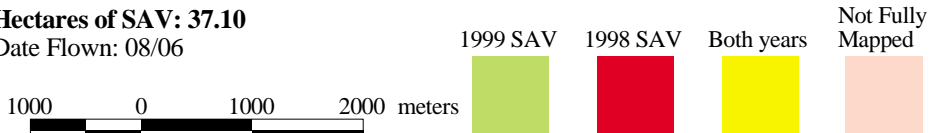
Submerged Aquatic Vegetation 1999

(021) Rock Hall, Md.



Hectares of SAV: 37.10

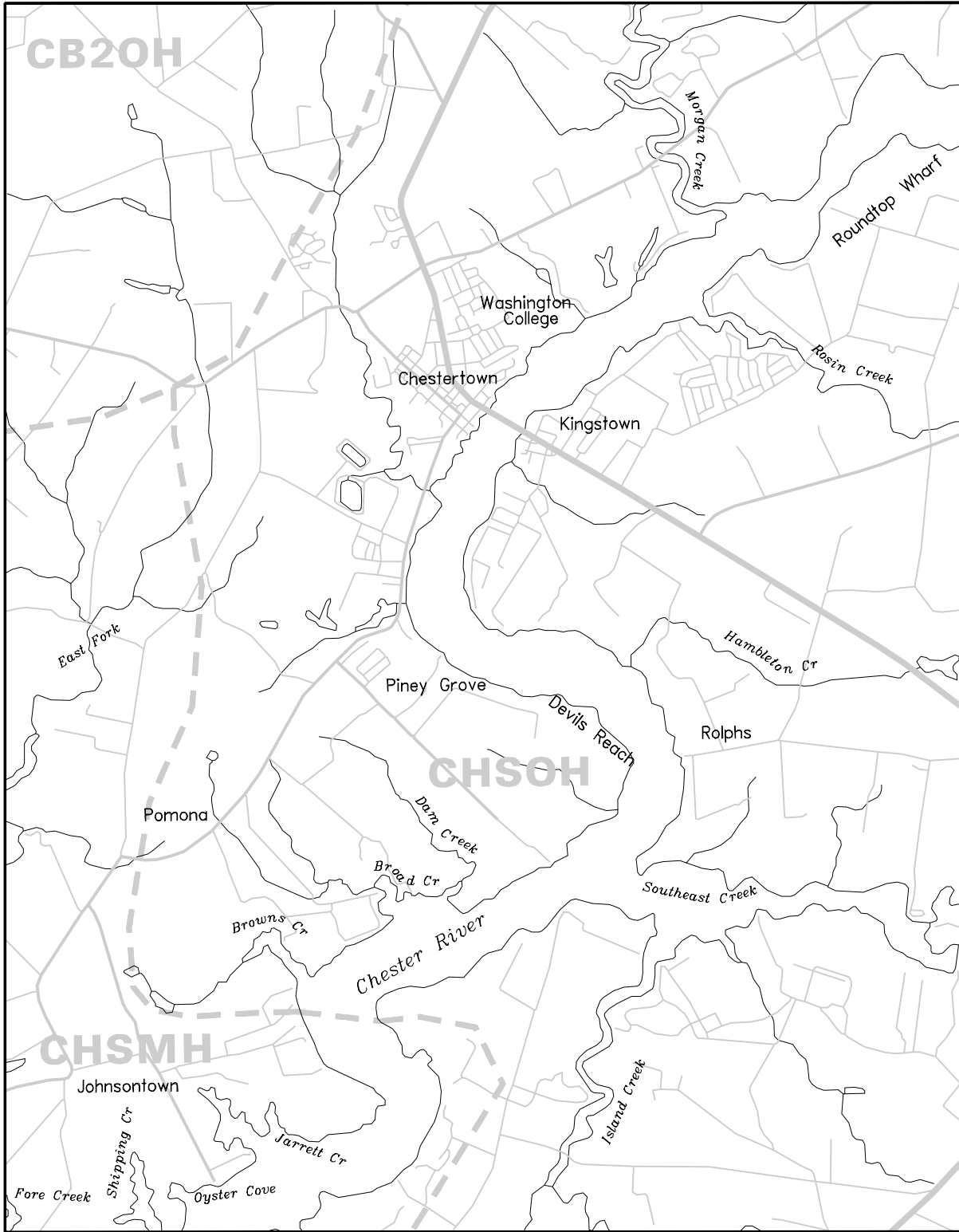
Date Flown: 08/06



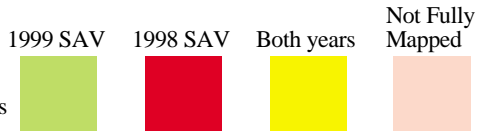
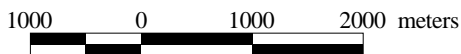
Sources: VIMS,USGS

Submerged Aquatic Vegetation 1999 (No SAV)

(022) Chestertown, Md.



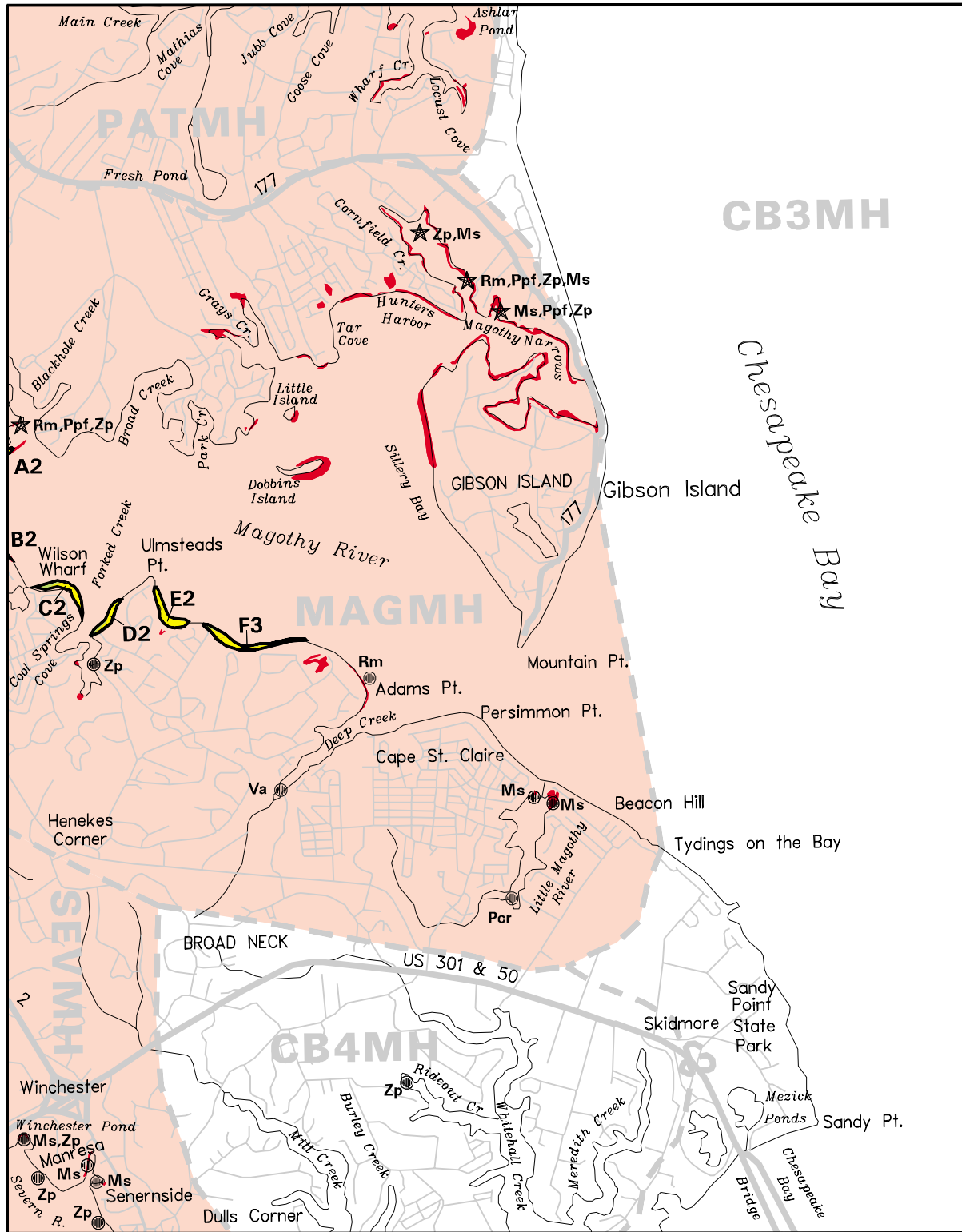
Hectares of SAV: 0.00
Date Flown: 08/06




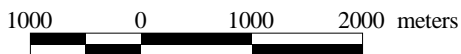
Sources: VIMS,USGS

Submerged Aquatic Vegetation 1999

(024) Gibson Island, Md.



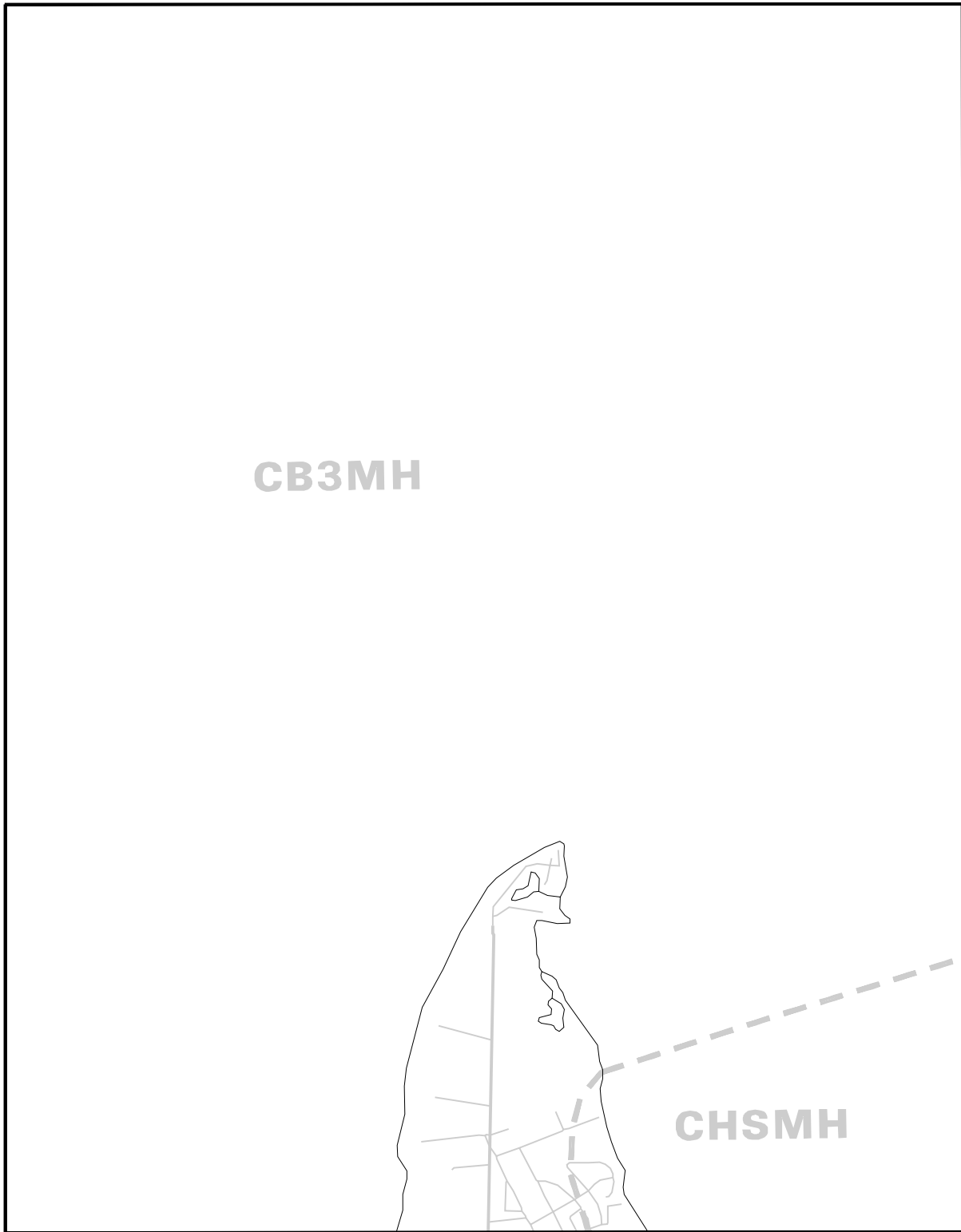
Hectares of SAV: 19.28
Date Flown: 09/23, 08/06





Sources: VIMS, USGS

Submerged Aquatic Vegetation 1999 (No SAV)

(025) Love Point, Md.



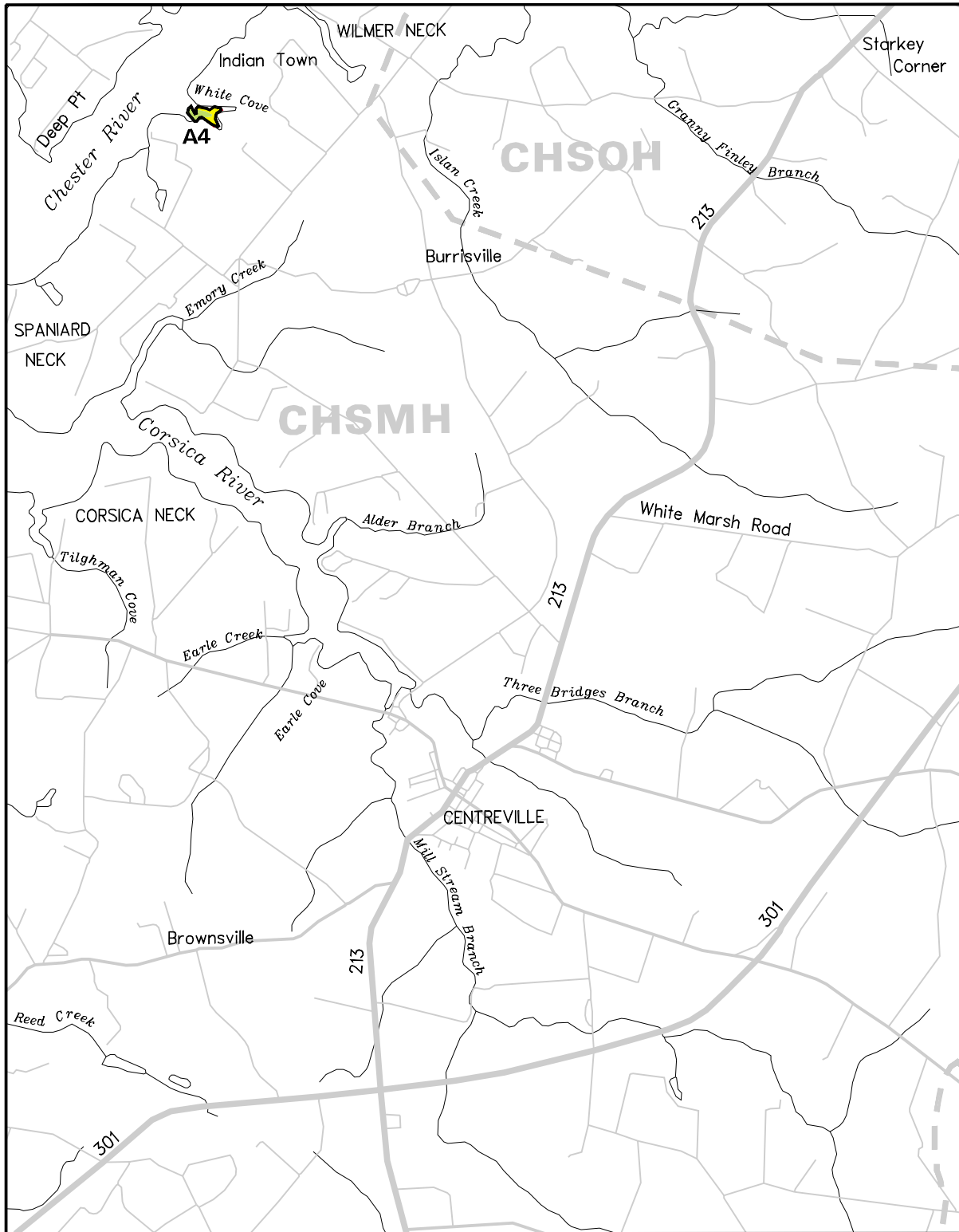
Hectares of SAV: 0.00
Date Flown: 07/08



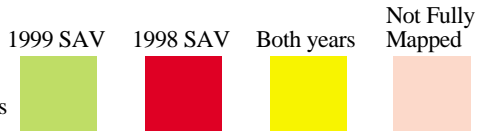
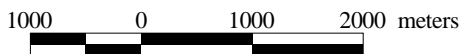
Sources: VIMS,USGS

Submerged Aquatic Vegetation 1999

(027) Centreville, Md.



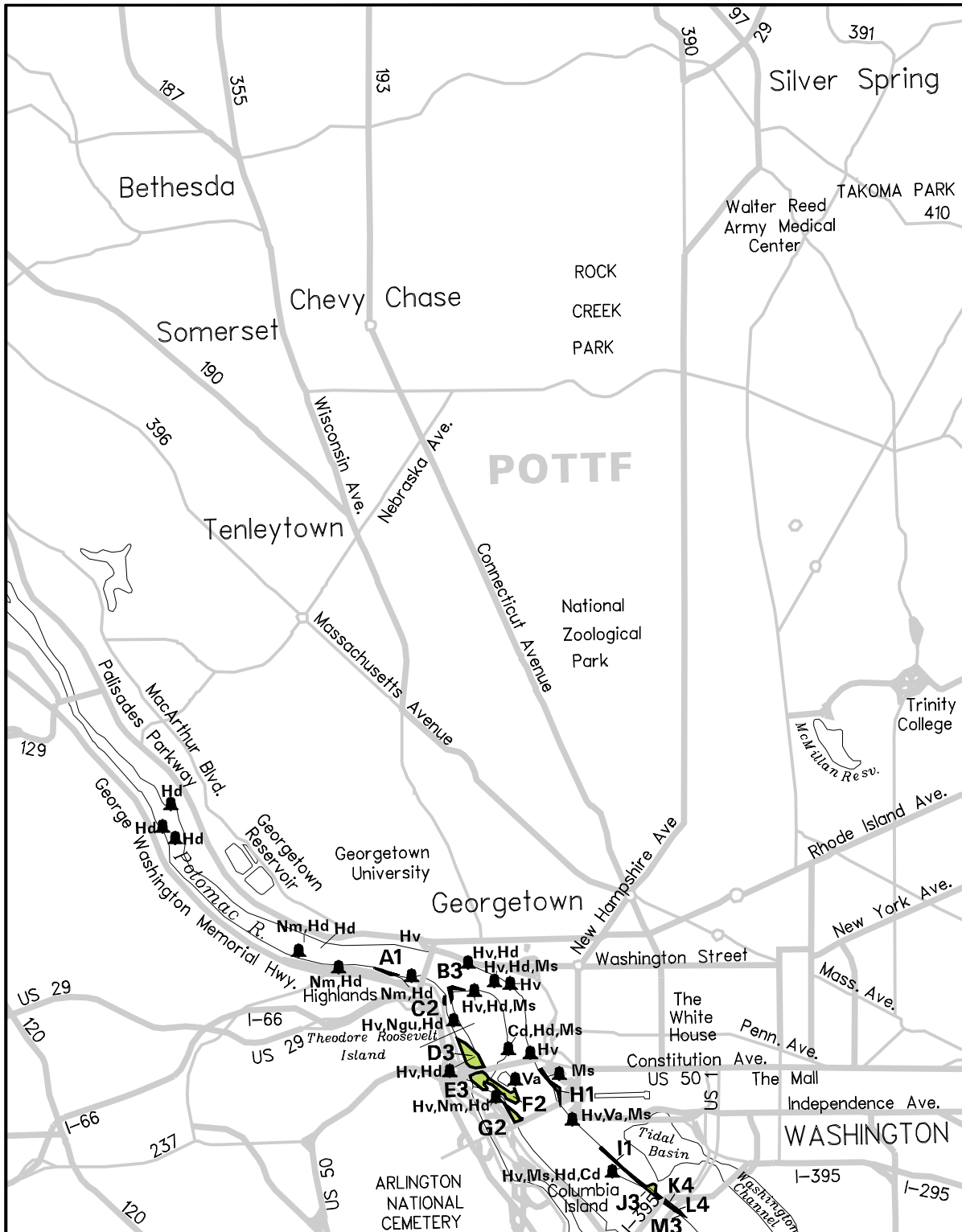
Hectares of SAV: 4.63
Date Flown: 08/06



Sources: VIMS,USGS



Submerged Aquatic Vegetation 1999

(028) Washington West, Md.- D.C.- Va



Hectares of SAV: 15.09

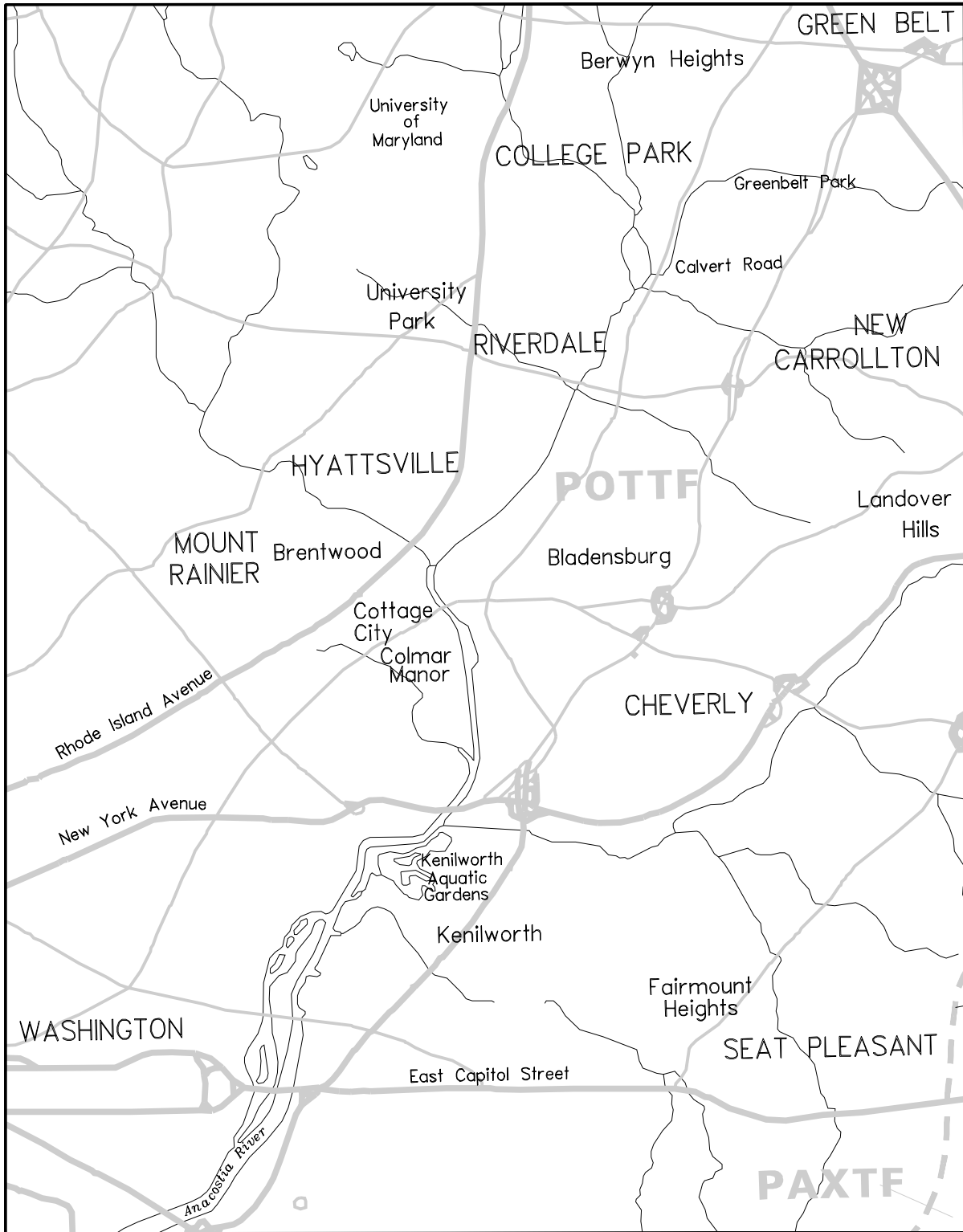
Date Flown: 08/03



Sources: VIMS,USGS

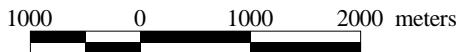
Submerged Aquatic Vegetation 1999 (No SAV)

(029) Washington East, D.C.- Md.



Hectares of SAV: 0.00

Date Flown: 08/03



1999 SAV



1998 SAV



Both years



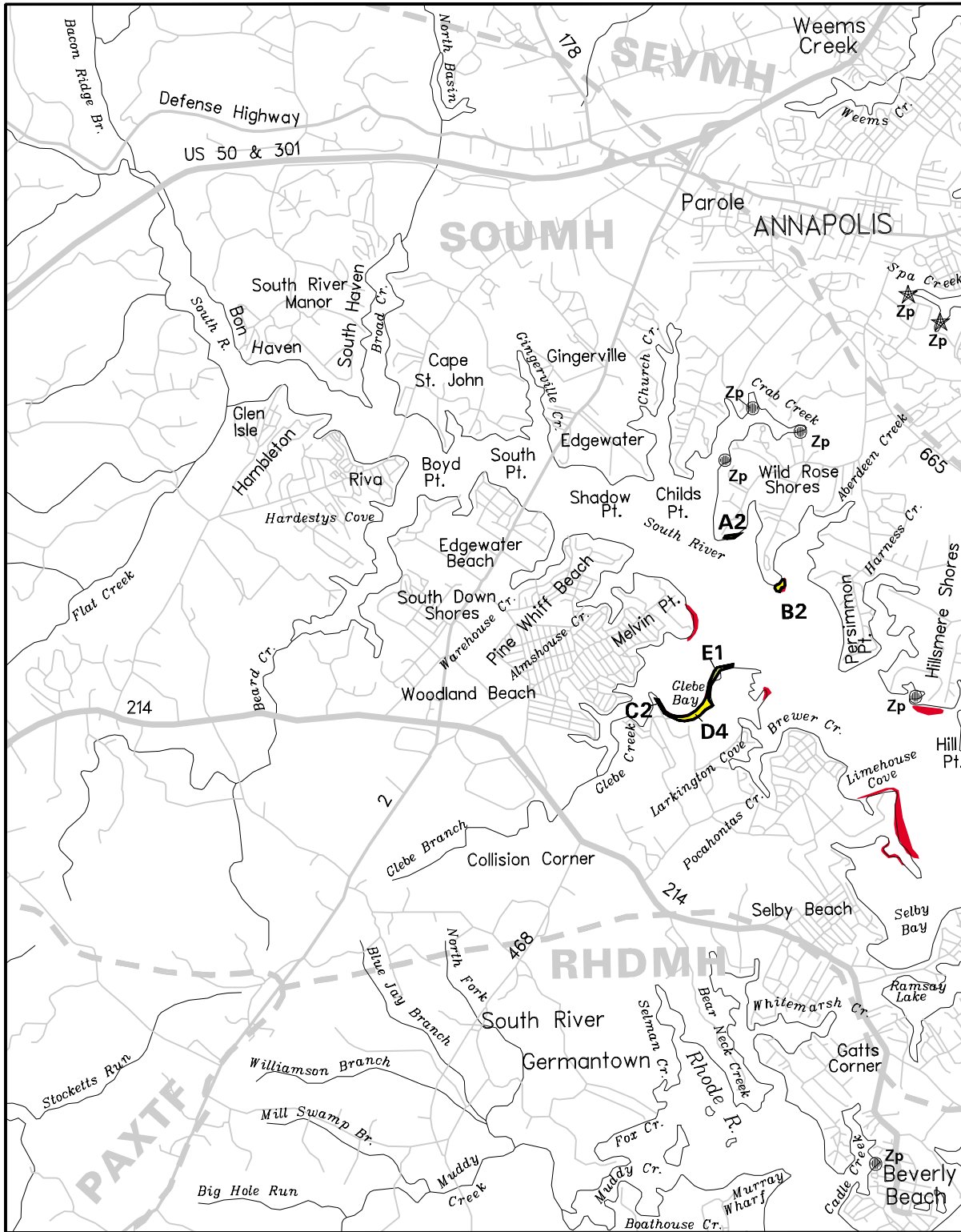
Not Fully Mapped



Sources: VIMS,USGS


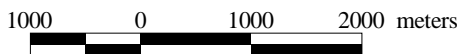
Submerged Aquatic Vegetation 1999

(030) South River, Md.



Hectares of SAV: 6.96

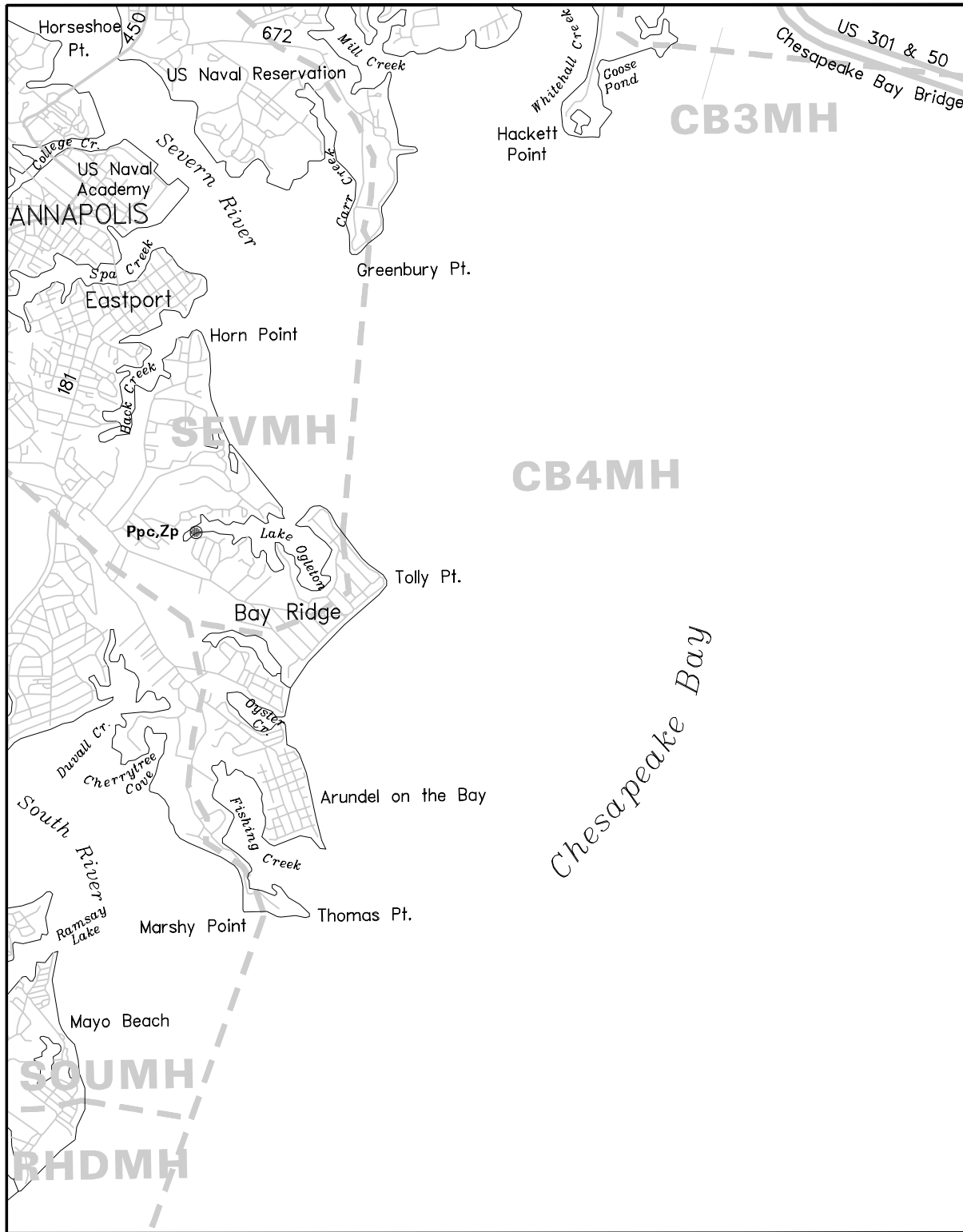
Date Flown: 08/03



Sources: VIMS, USGS


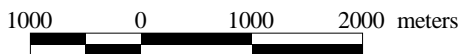
Submerged Aquatic Vegetation 1999

(031) Annapolis, Md.



Hectares of SAV: 0.00

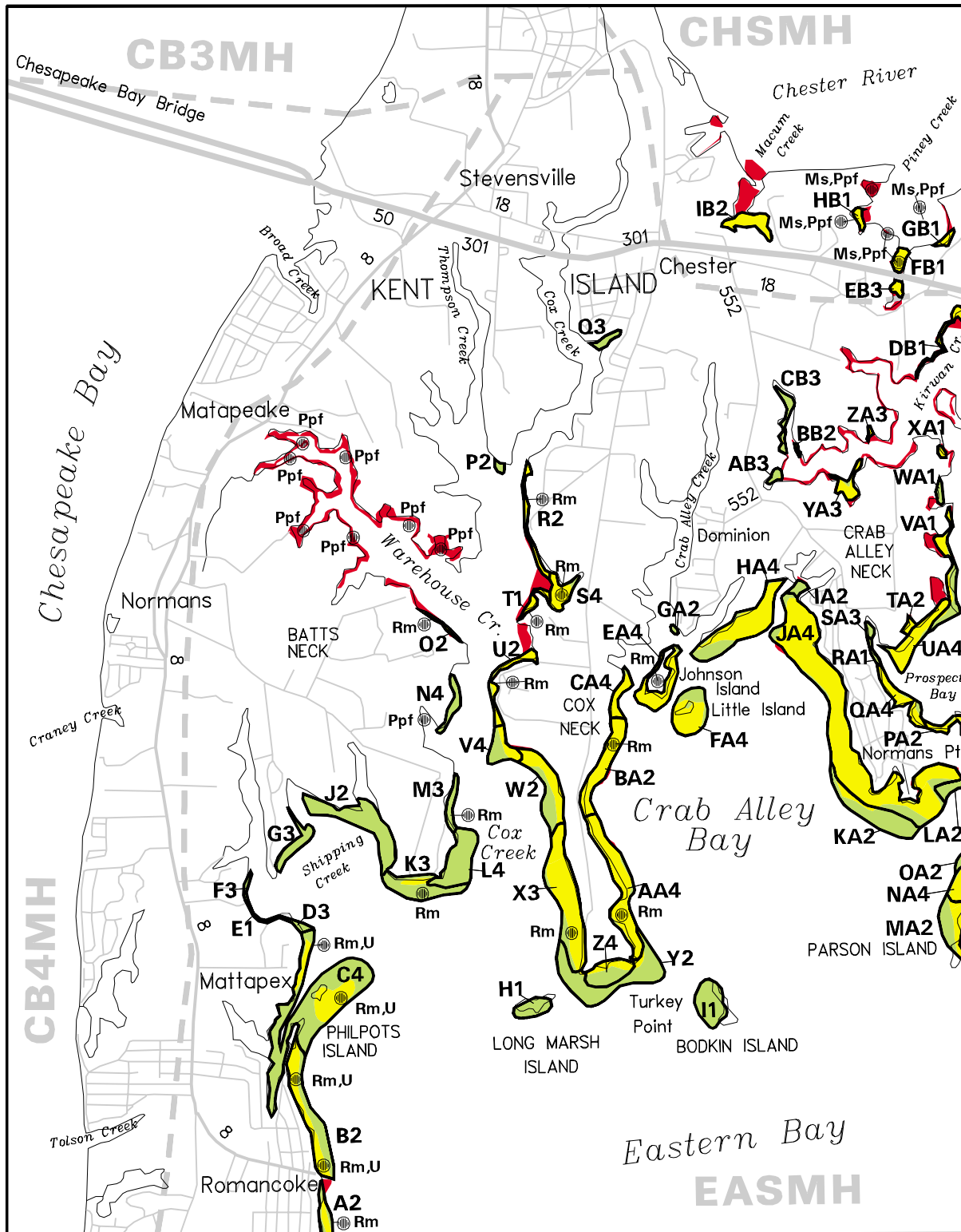
Date Flown: 08/06





Sources: VIMS,USGS

Submerged Aquatic Vegetation 1999

(032) Kent Island, Md.



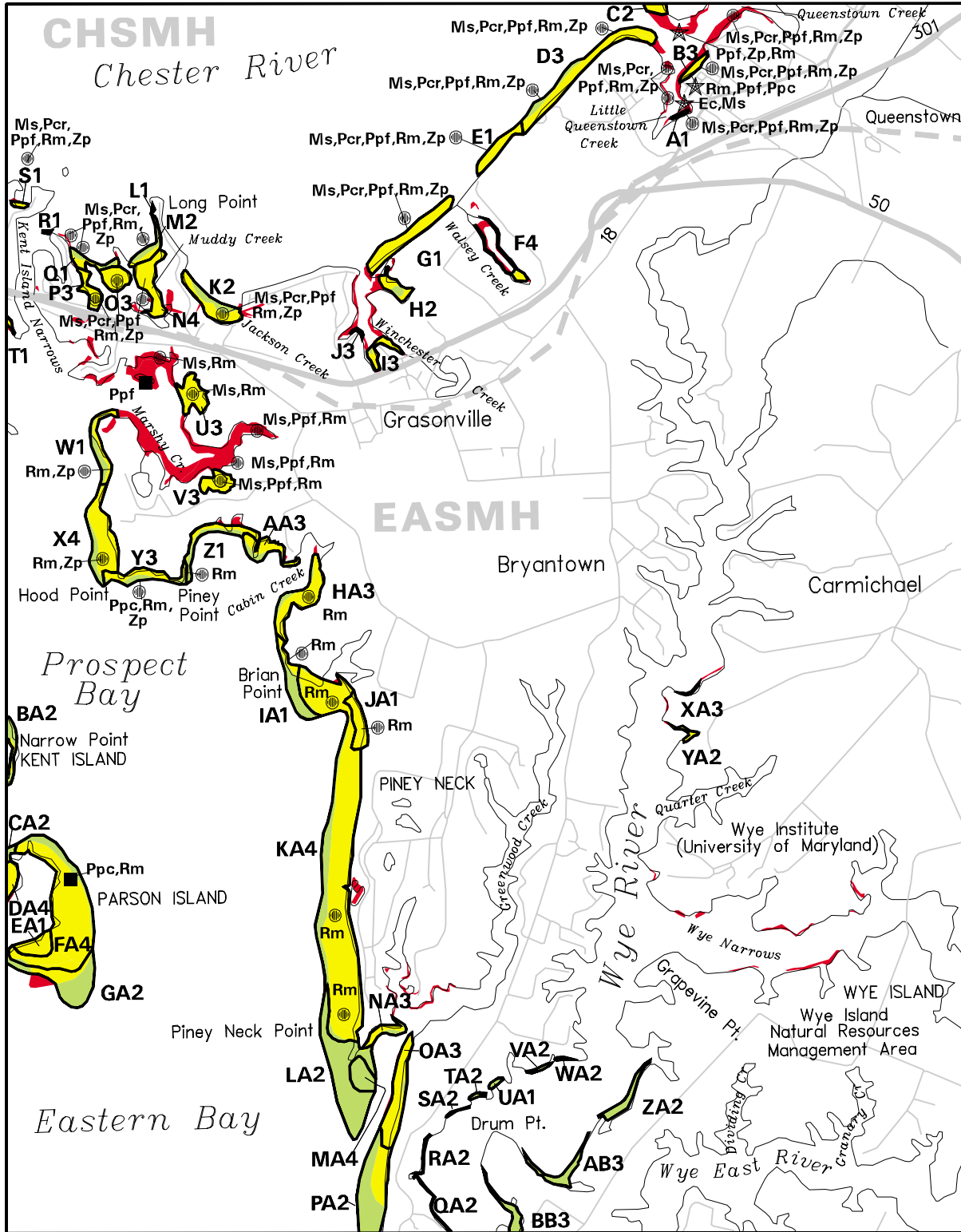
Hectares of SAV: 698.79
Date Flown: 07/08





Sources: VIMS, USGS

Submerged Aquatic Vegetation 1999

(033) Queenstown, Md.



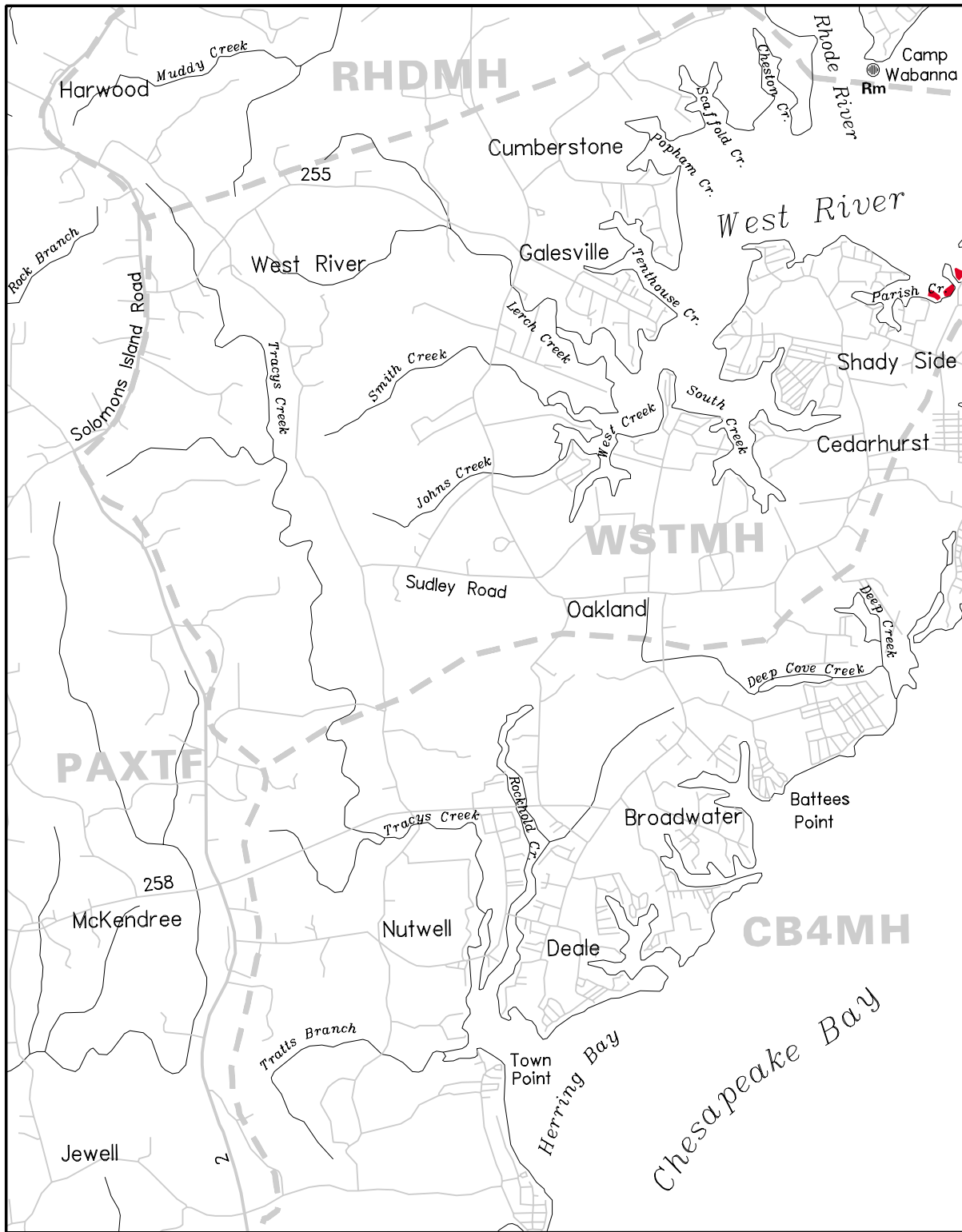
Hectares of SAV: 611.65
Date Flown: 07/08




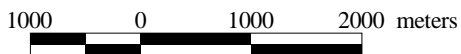
Sources: VIMS, USGS

Submerged Aquatic Vegetation 1999

(035) Deale, Md.



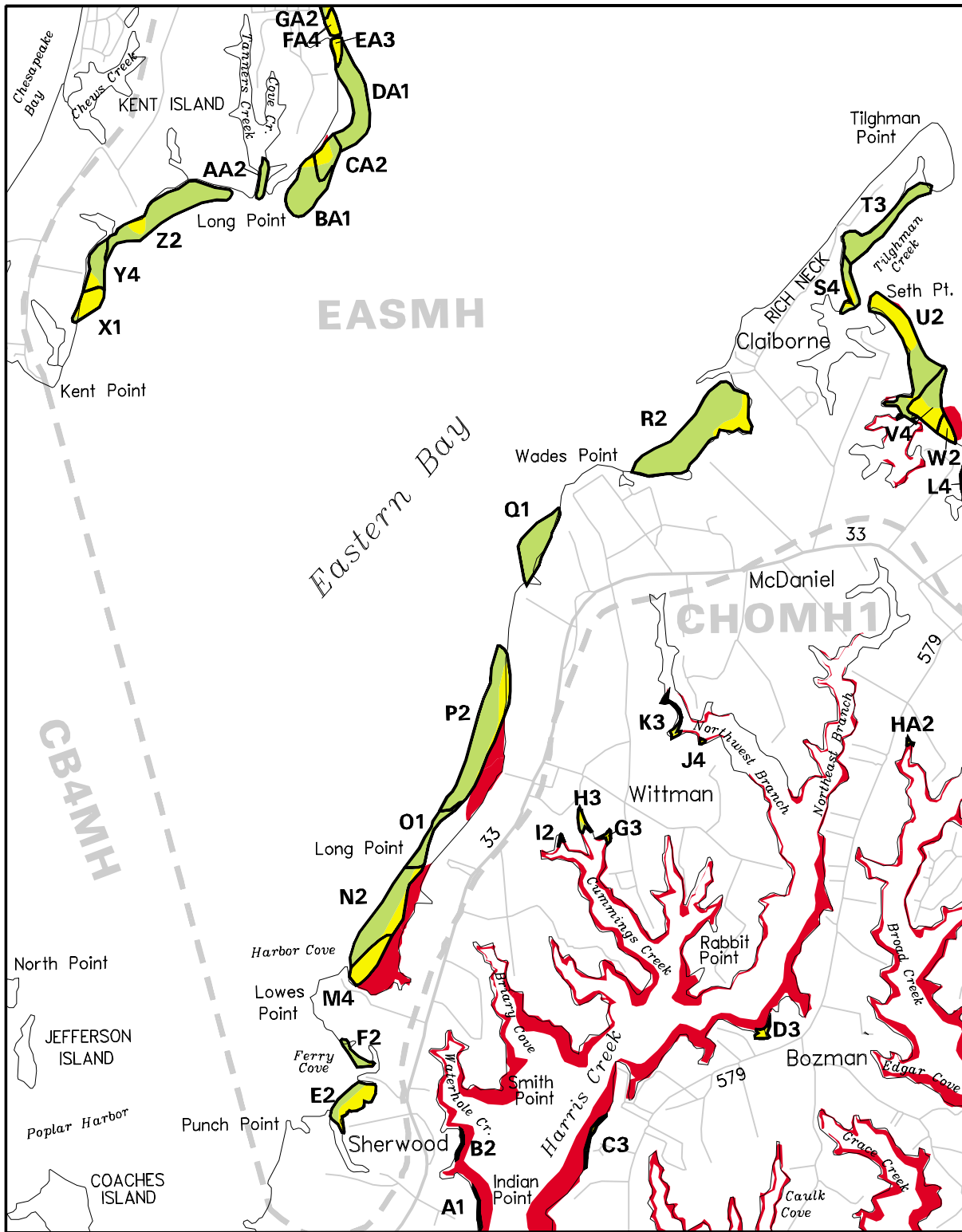
Hectares of SAV: 0.00
Date Flown: 08/03



Sources: VIMS,USGS



Submerged Aquatic Vegetation 1999

(036) Claiborne, Md.



Hectares of SAV: 380.04

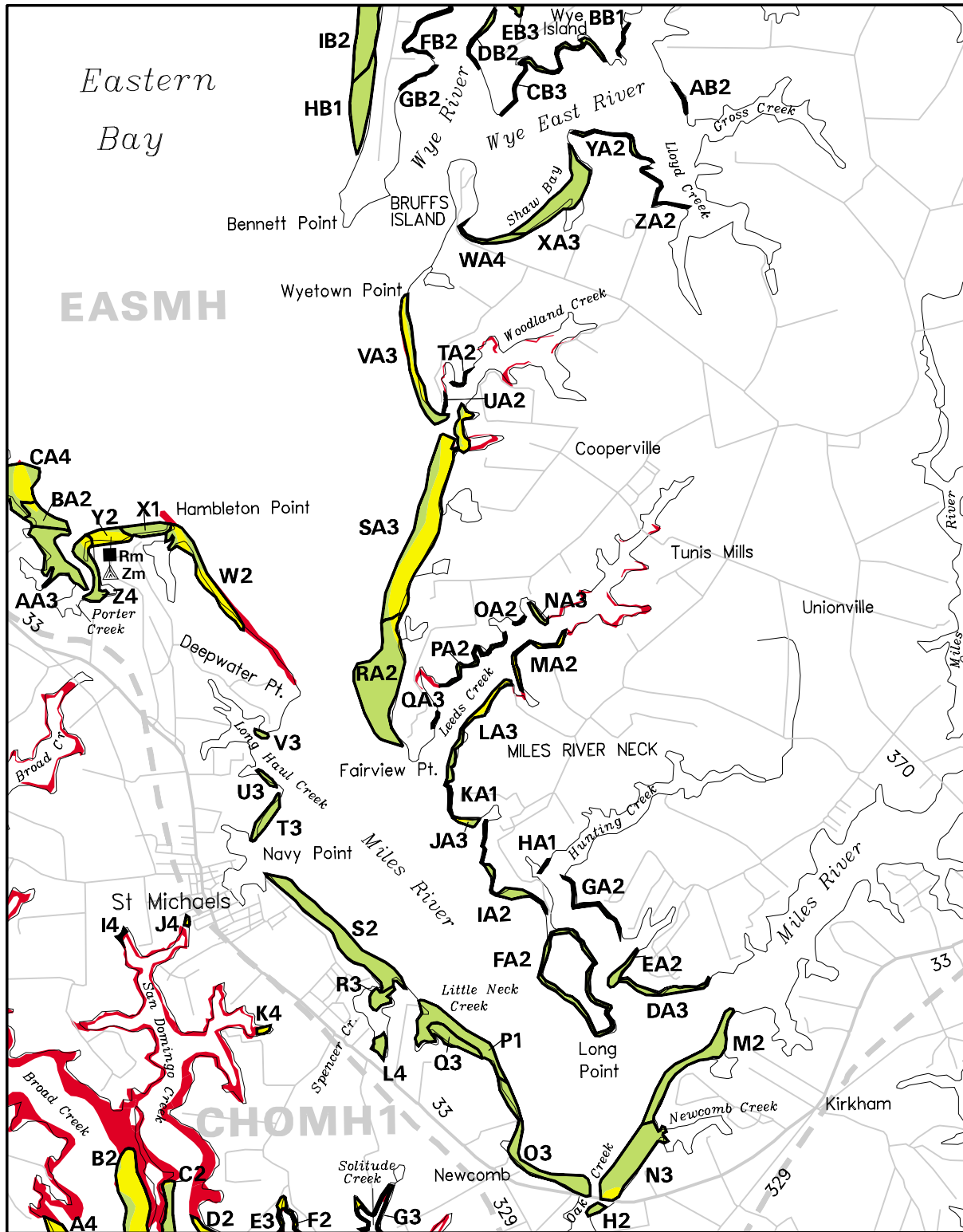
Date Flown: 07/08




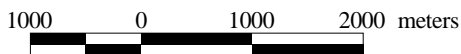
Sources: VIMS,USGS

Submerged Aquatic Vegetation 1999

(037) St. Michaels, Md.



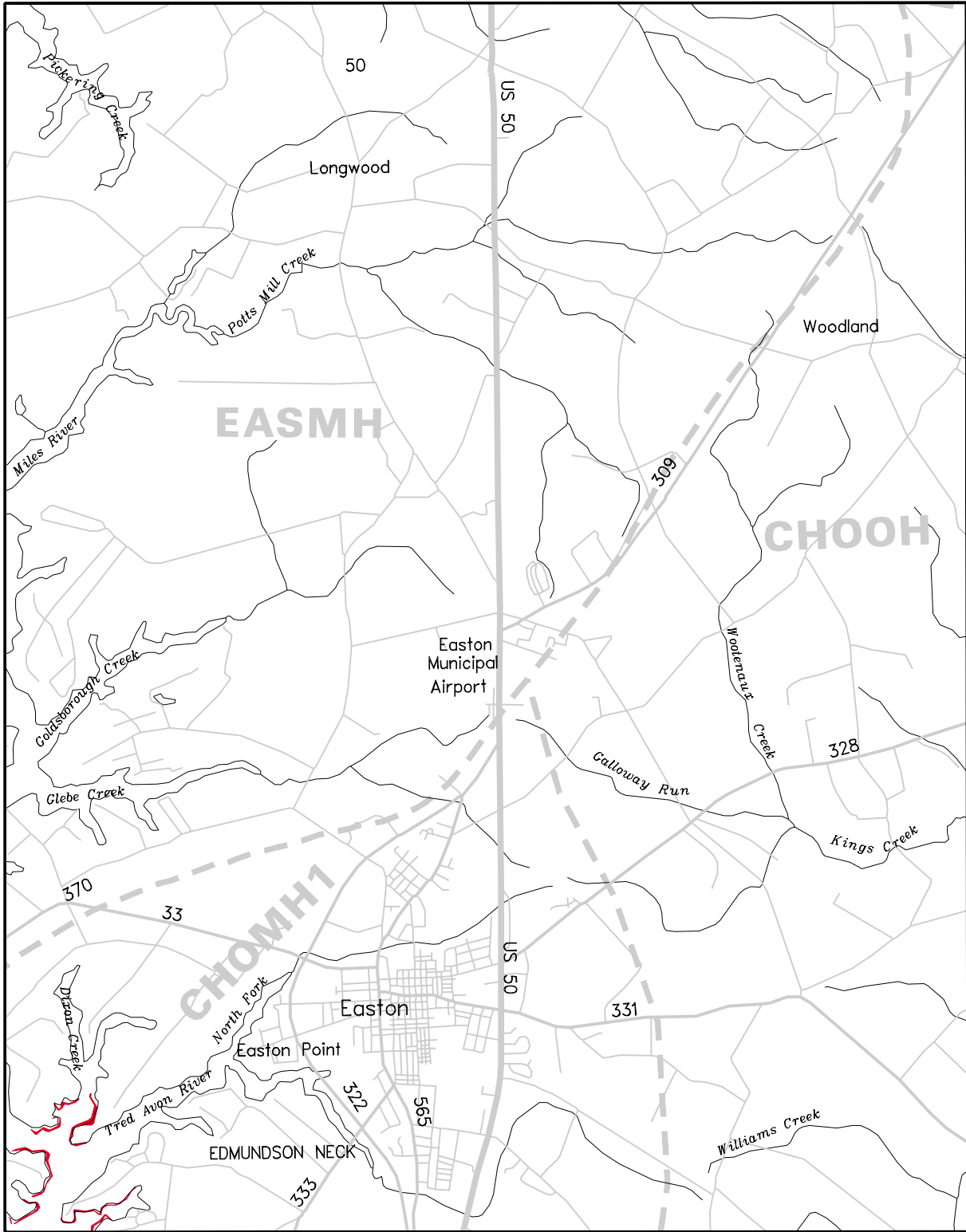
Hectares of SAV: 506.23
Date Flown: 07/08



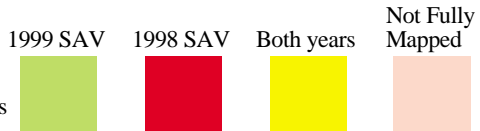
Sources: VIMS,USGS

Submerged Aquatic Vegetation 1999 (No SAV)

(038) Easton, Md.



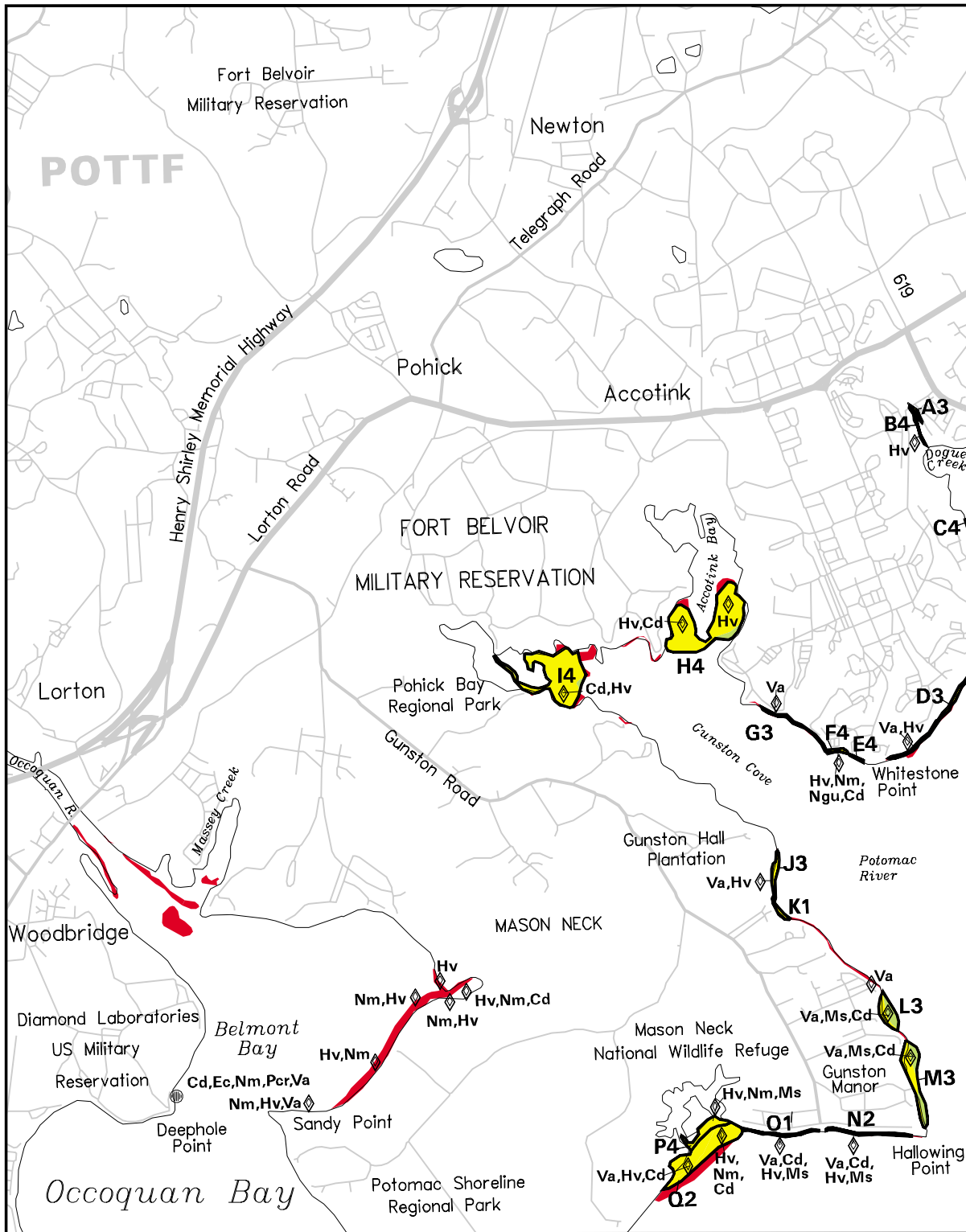
Hectares of SAV: 0.00
Date Flown: 07/08, 08/06





Sources: VIMS,USGS

Submerged Aquatic Vegetation 1999

(039) Fort Belvoir, Va.- Md.



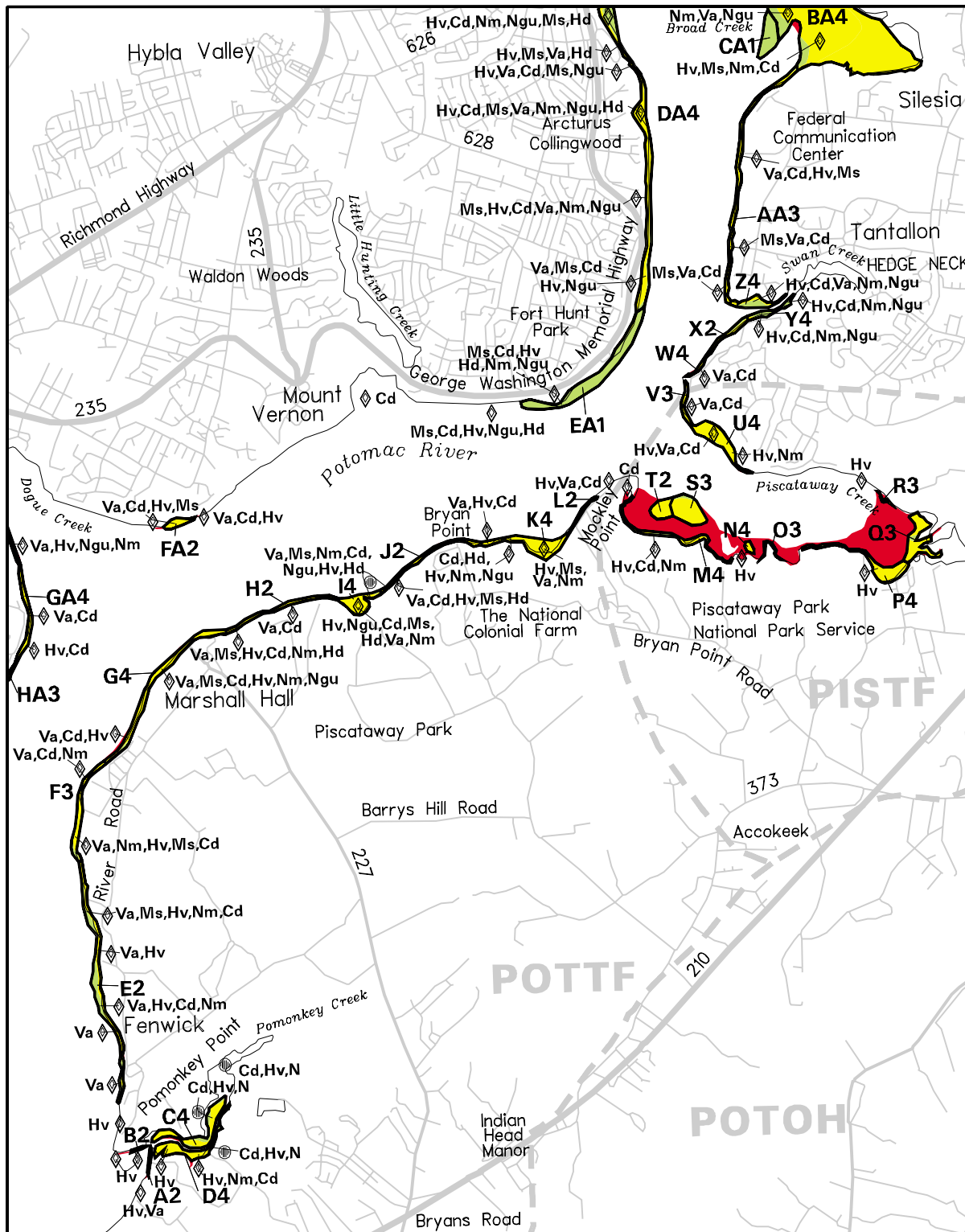
Hectares of SAV: 118.37
Date Flown: 08/03, 09/23





Sources: VIMS,USGS

Submerged Aquatic Vegetation 1999

(040) Mt. Vernon, Md.- Va.



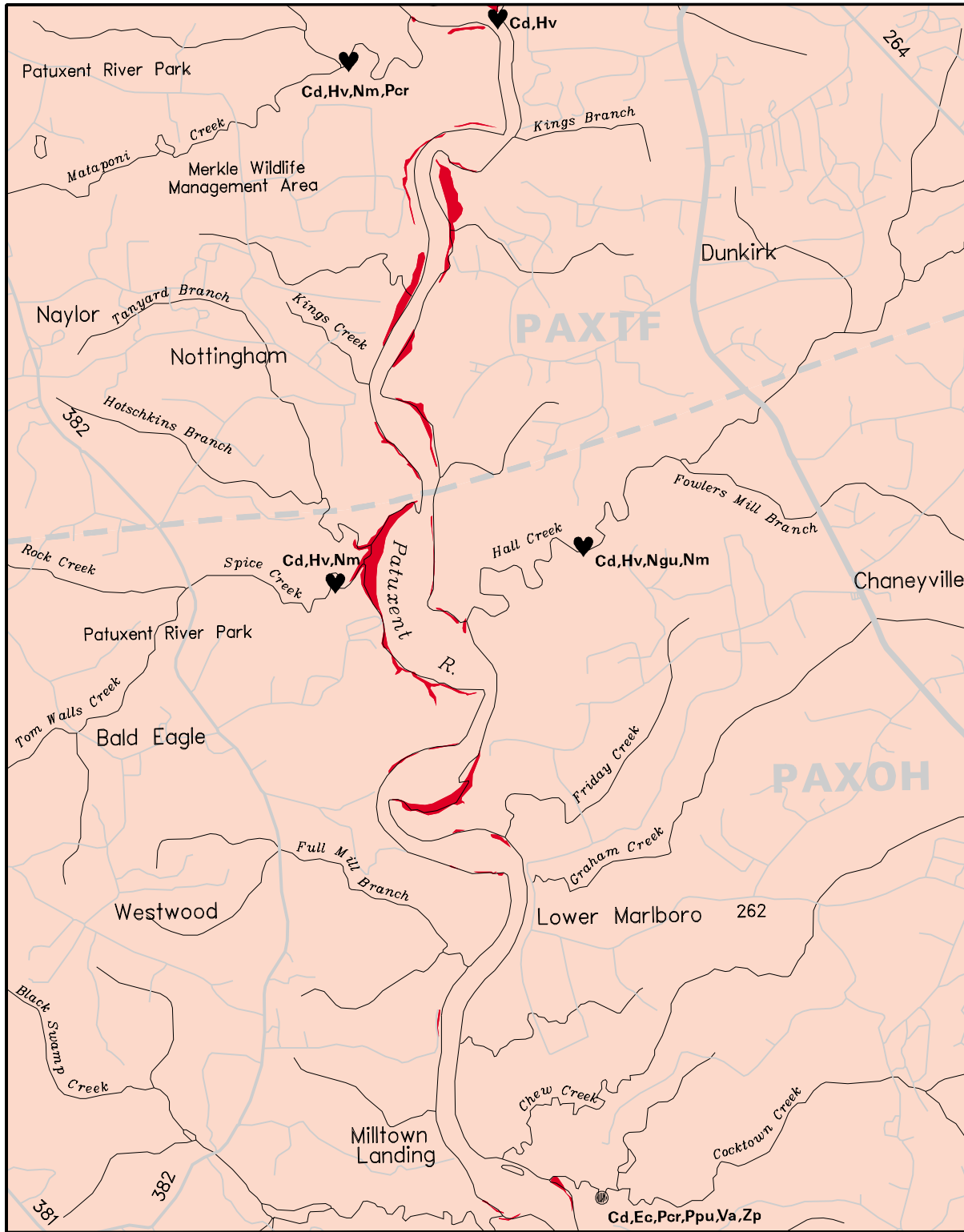
Hectares of SAV: 298.57
Date Flown: 08/03, 09/23




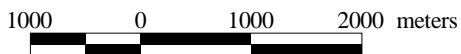
Sources: VIMS,USGS

Submerged Aquatic Vegetation 1999 (Not Mapped)

(041) Lower Marlboro, Md.



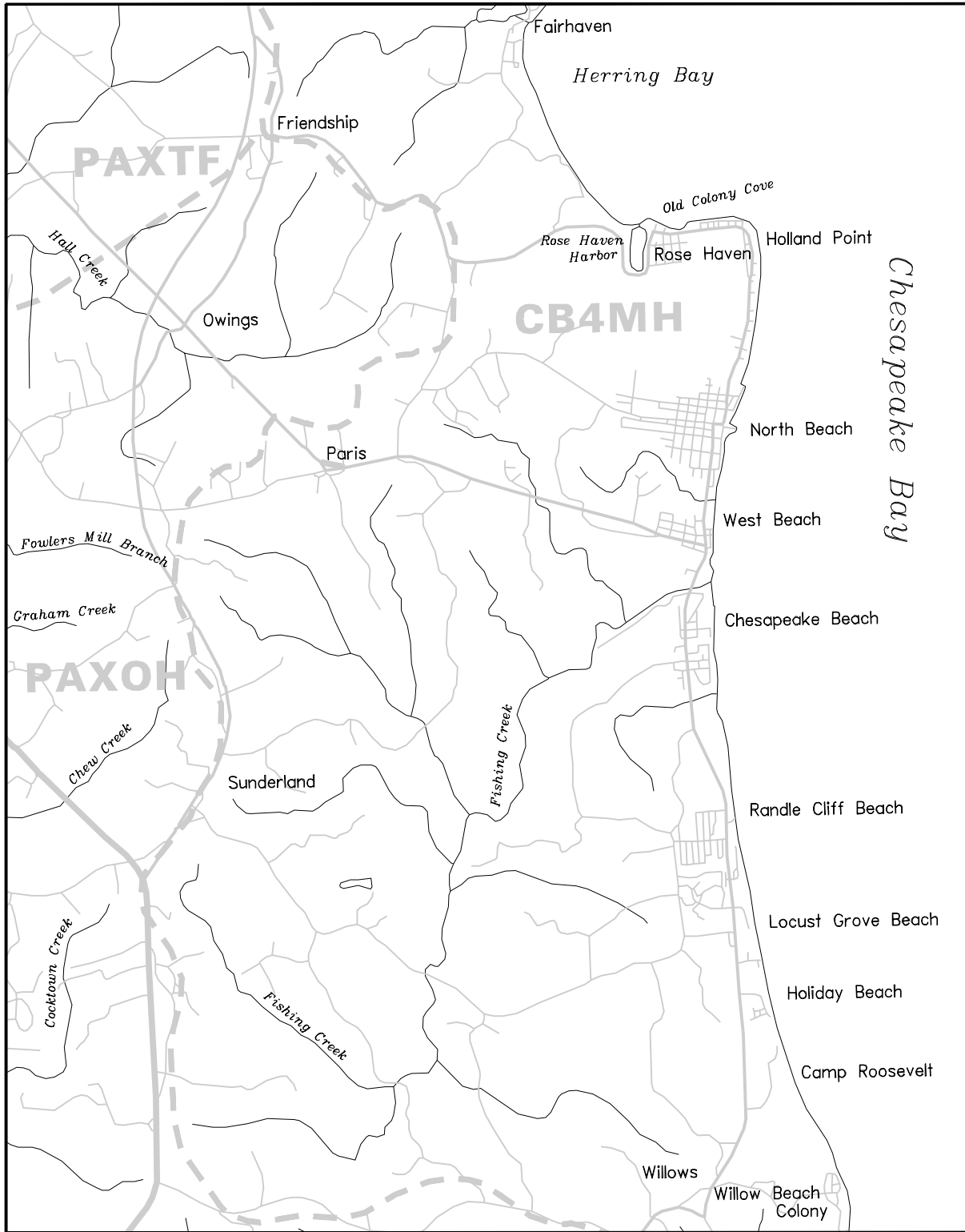
Hectares of SAV: 0.00
Date Flown: 09/11





Sources: VIMS,USGS

Submerged Aquatic Vegetation 1999 (No SAV)

(042) North Beach, Md.



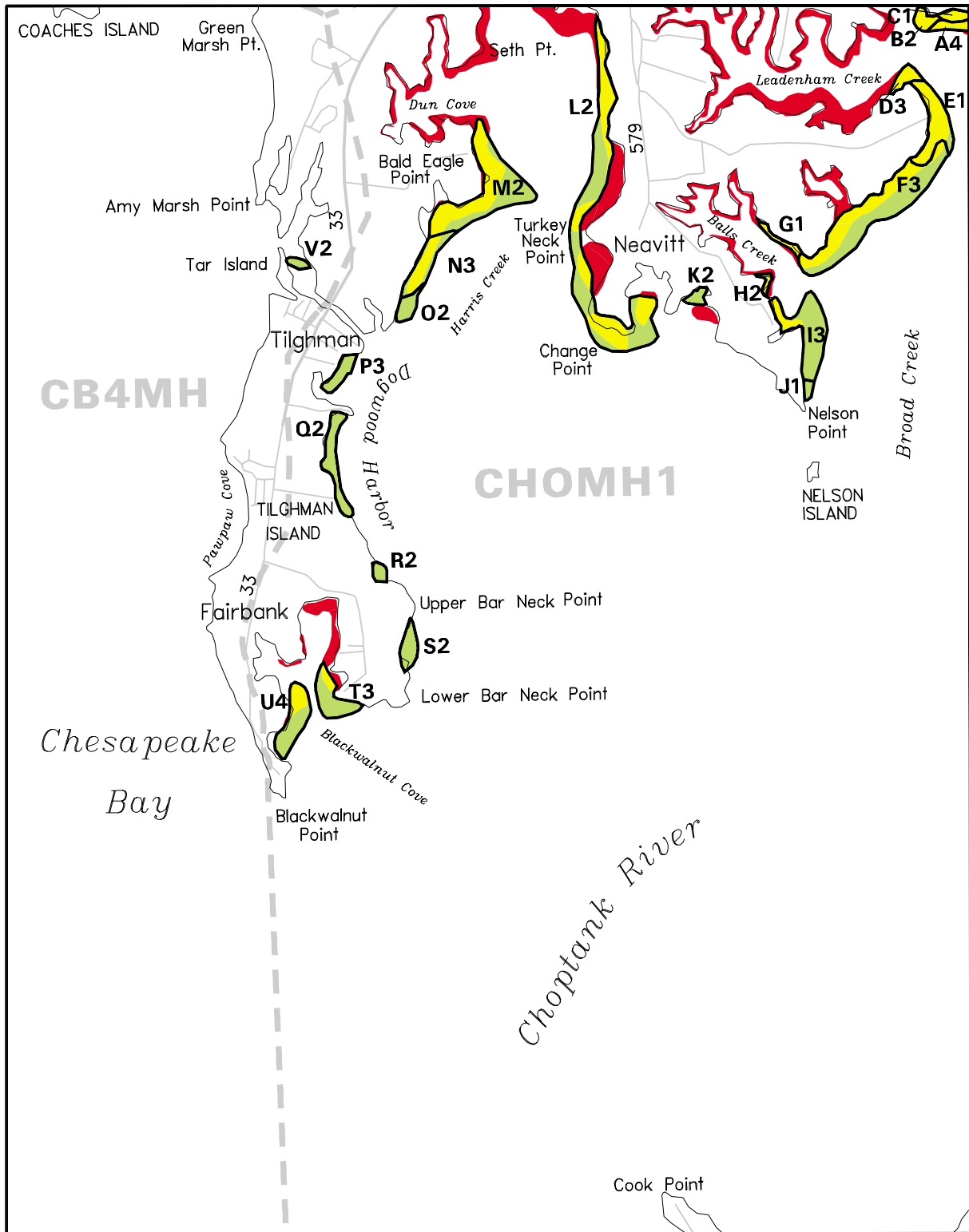
Hectares of SAV: 0.00
Date Flown: 07/08




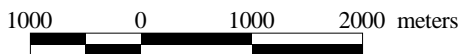
Sources: VIMS,USGS

Submerged Aquatic Vegetation 1999

(043) Tilghman, Md.



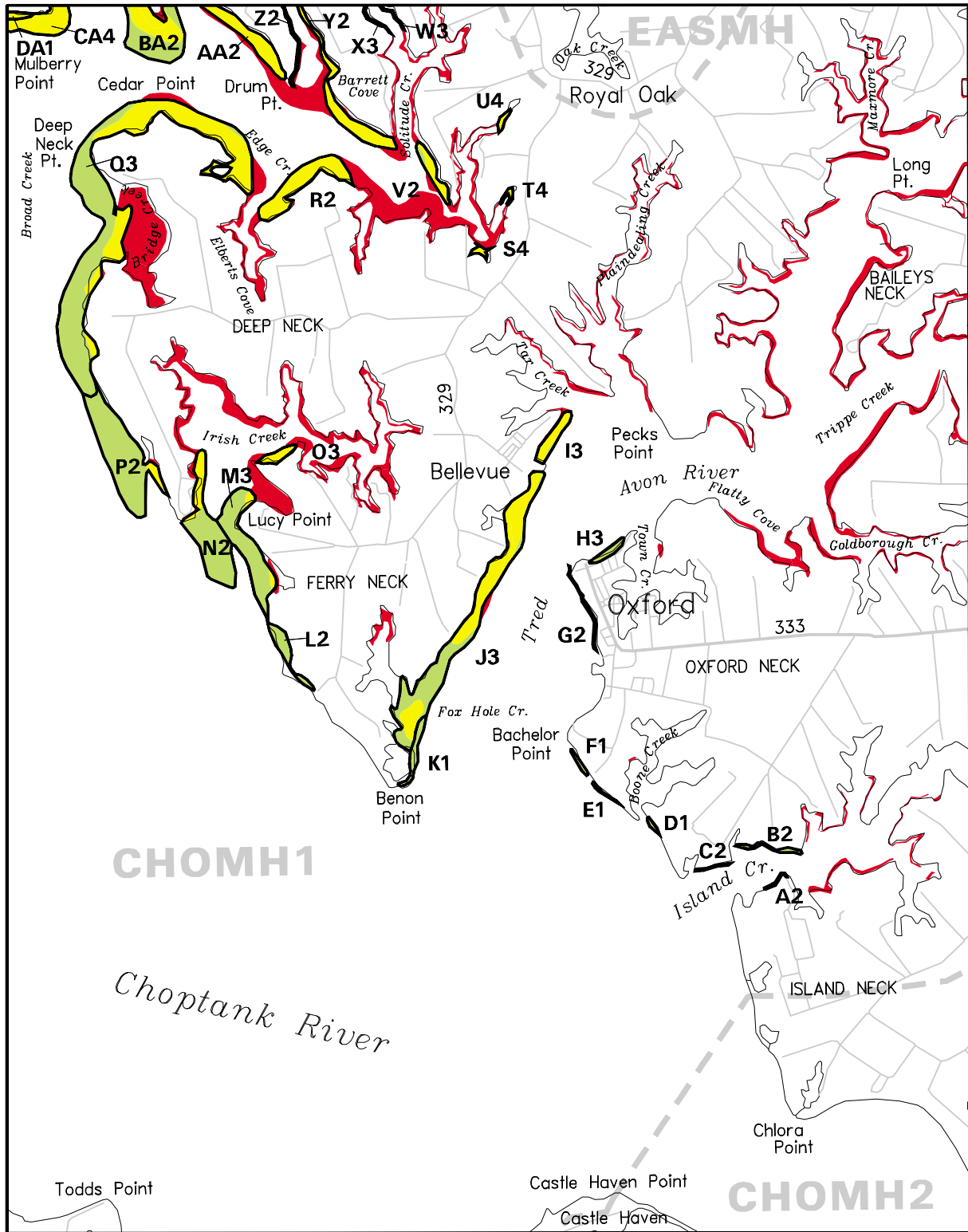
Hectares of SAV: 361.82
Date Flown: 07/08




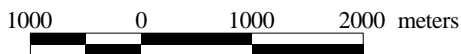
Sources: VIMS,USGS

Submerged Aquatic Vegetation 1999

(044) Oxford, Md.



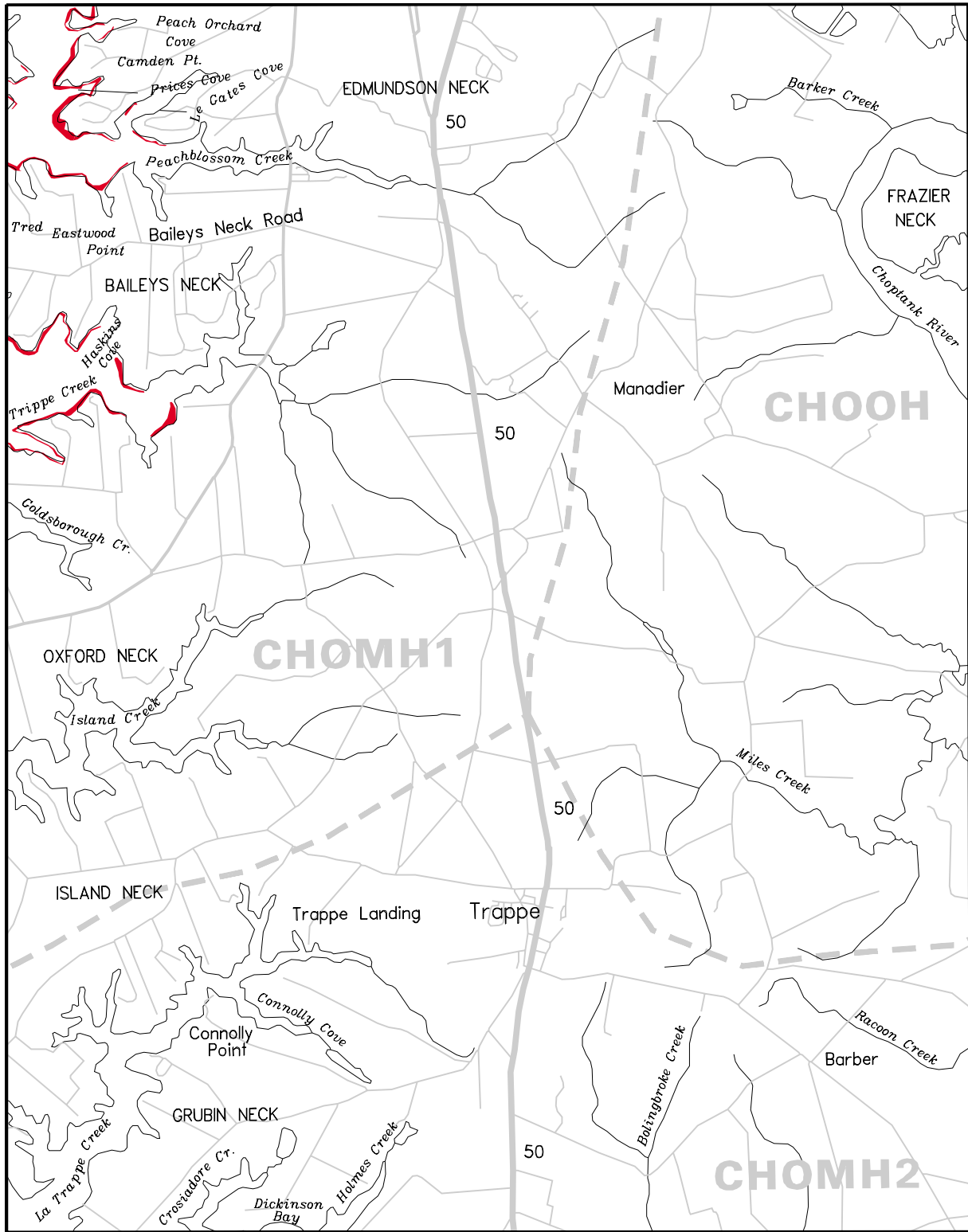
Hectares of SAV: 496.78
 Date Flown: 07/08, 08/06, 09/11



Sources: VIMS,USGS

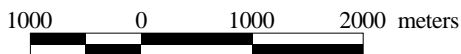
Submerged Aquatic Vegetation 1999 (No SAV)

(045) Trappe, Md.



Hectares of SAV: 0.00

Date Flown: 07/08, 08/06



1999 SAV



1998 SAV



Both years



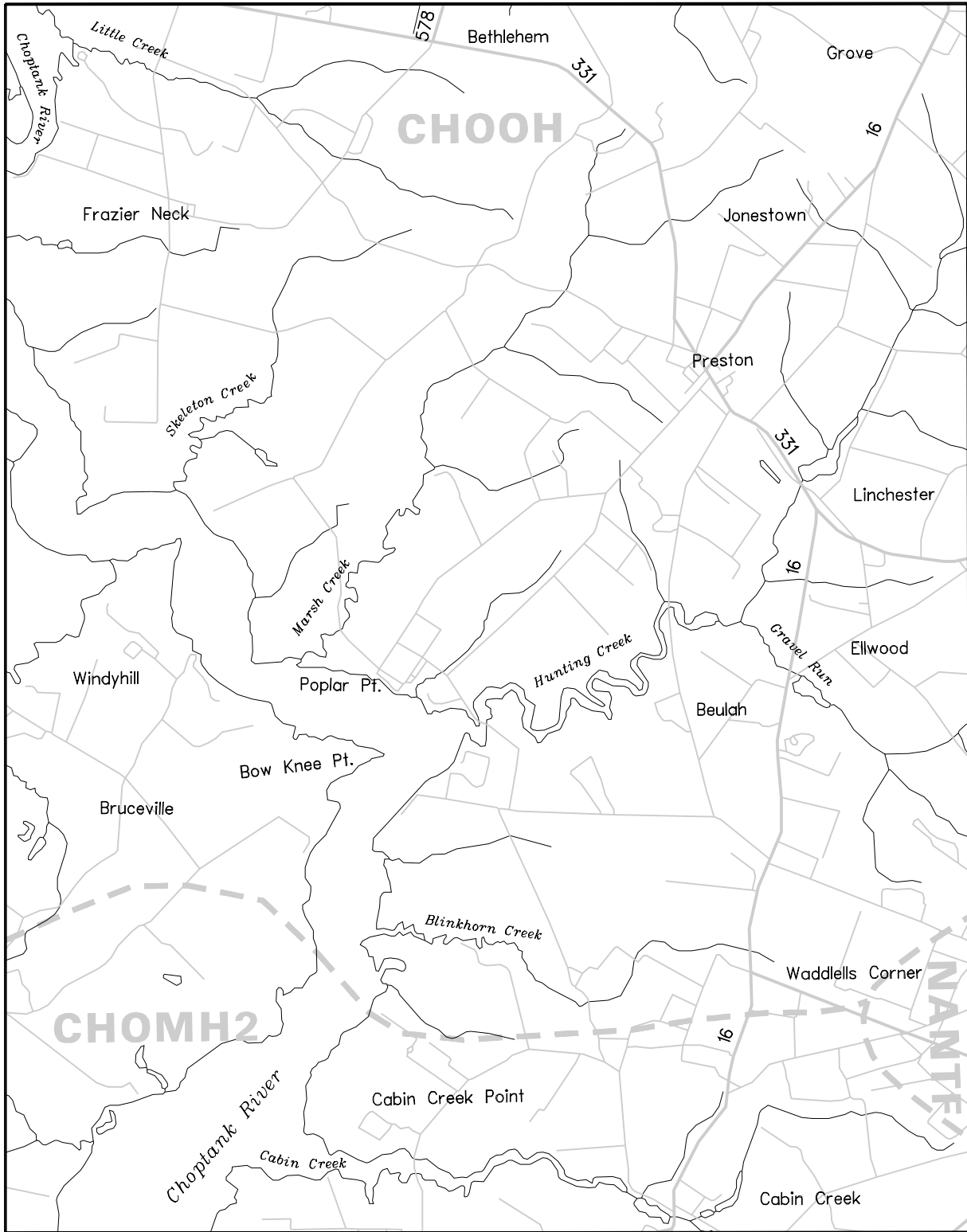
Not Fully Mapped



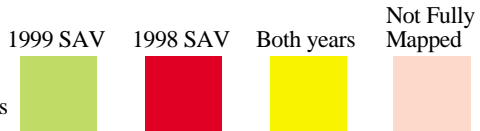
Sources: VIMS,USGS

Submerged Aquatic Vegetation 1999 (No SAV)

(046) Preston, Md.



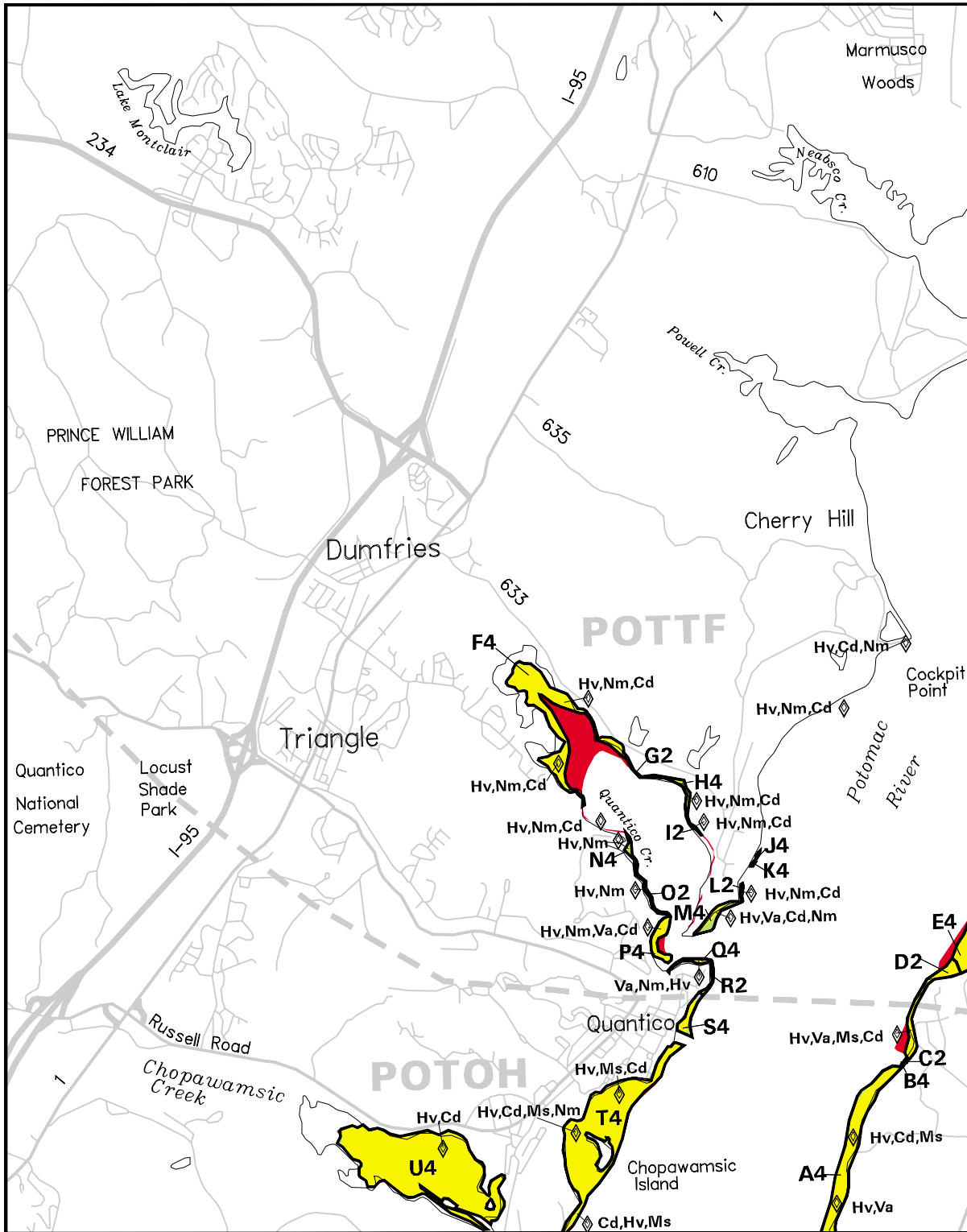
Hectares of SAV: 0.00
Date Flown: 07/08





Sources: VIMS,USGS

Submerged Aquatic Vegetation 1999

(047) Quantico, Va.- Md.



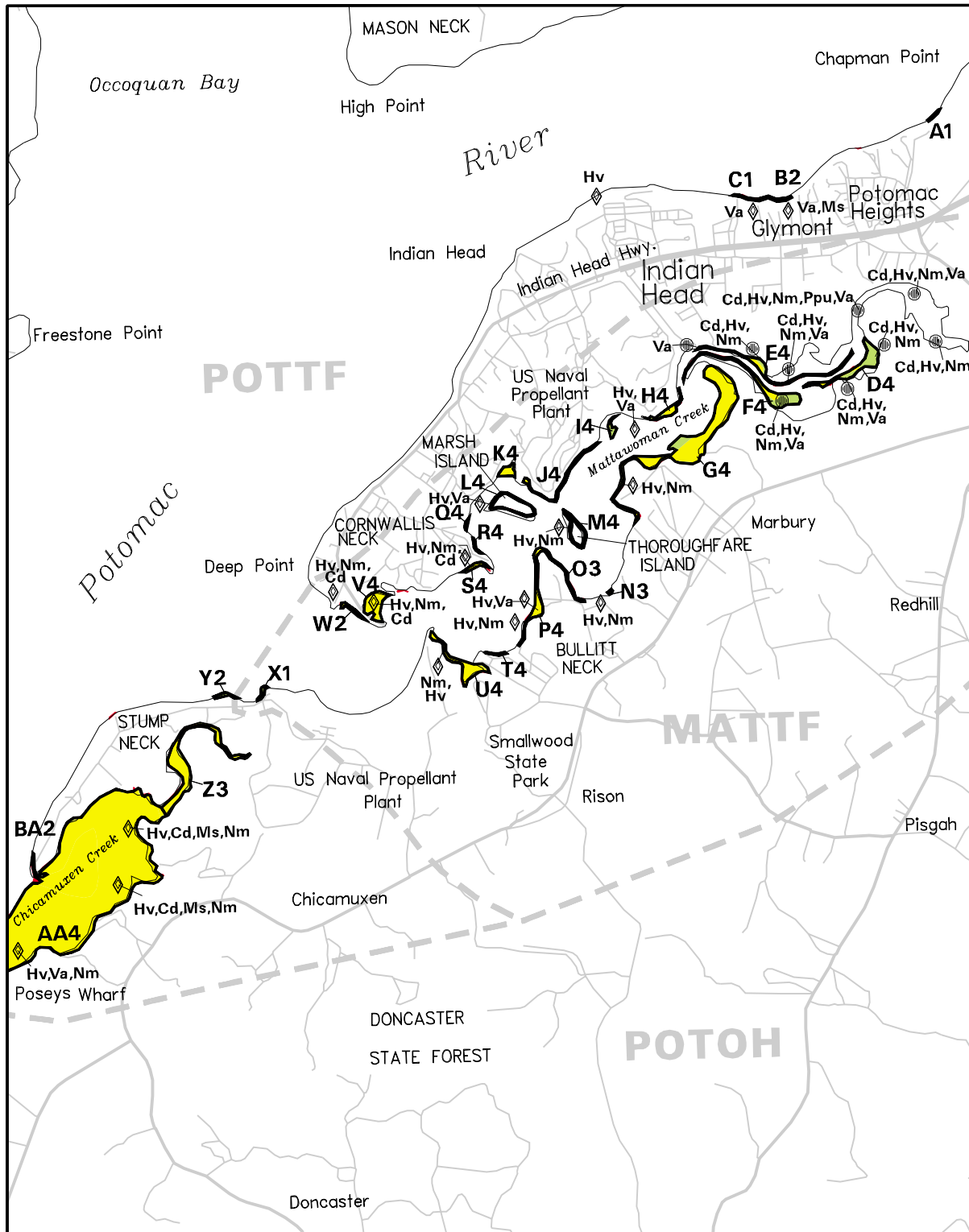
Hectares of SAV: 293.28
Date Flown: 08/03, 09/23



Sources: VIMS,USGS



Submerged Aquatic Vegetation 1999

(048) Indian Head, Va.- Md.



Hectares of SAV: 285.70

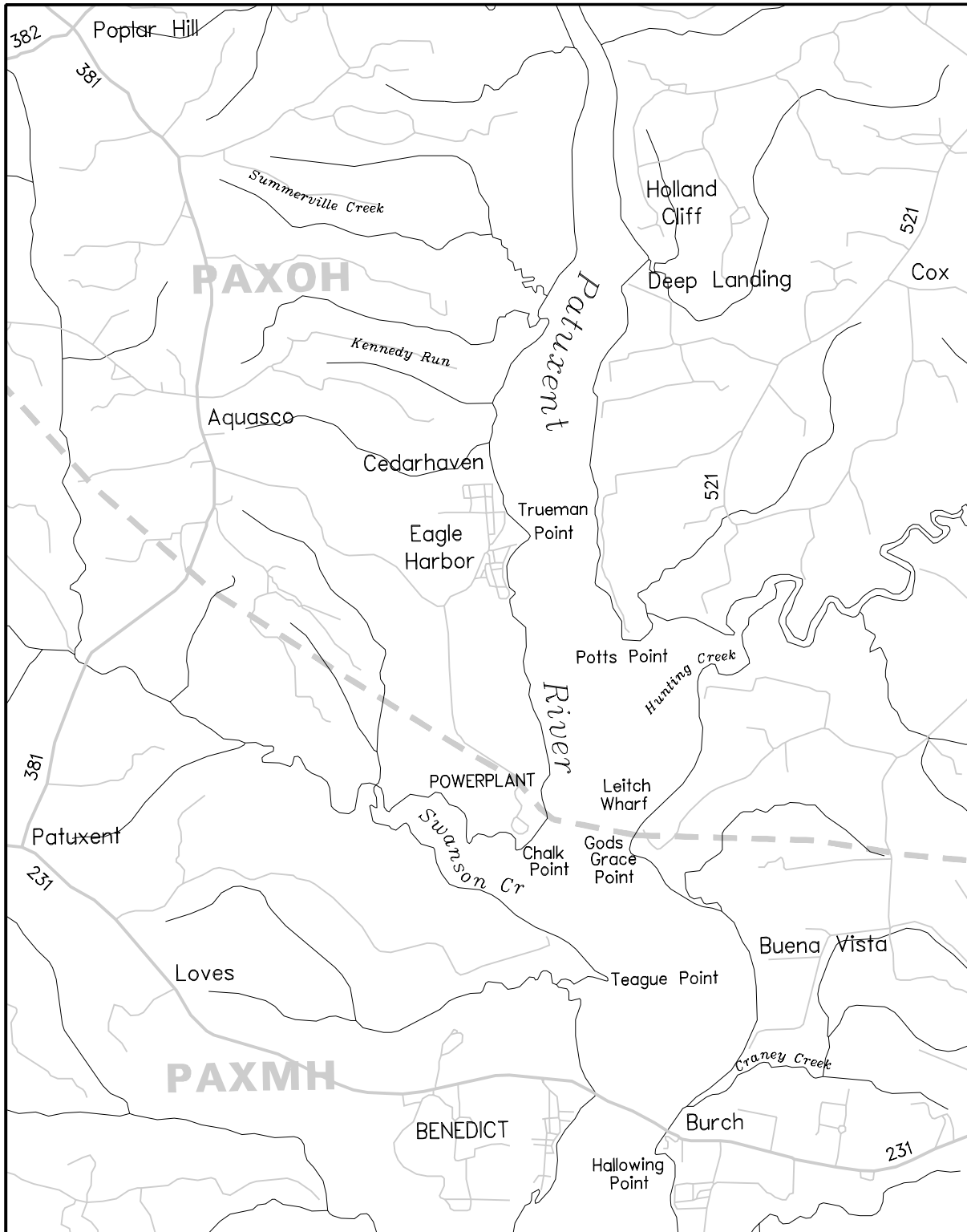
Date Flown: 08/03, 09/23




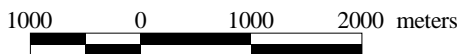
Sources: VIMS, USGS

Submerged Aquatic Vegetation 1999 (No SAV)

(049) Benedict, Md.



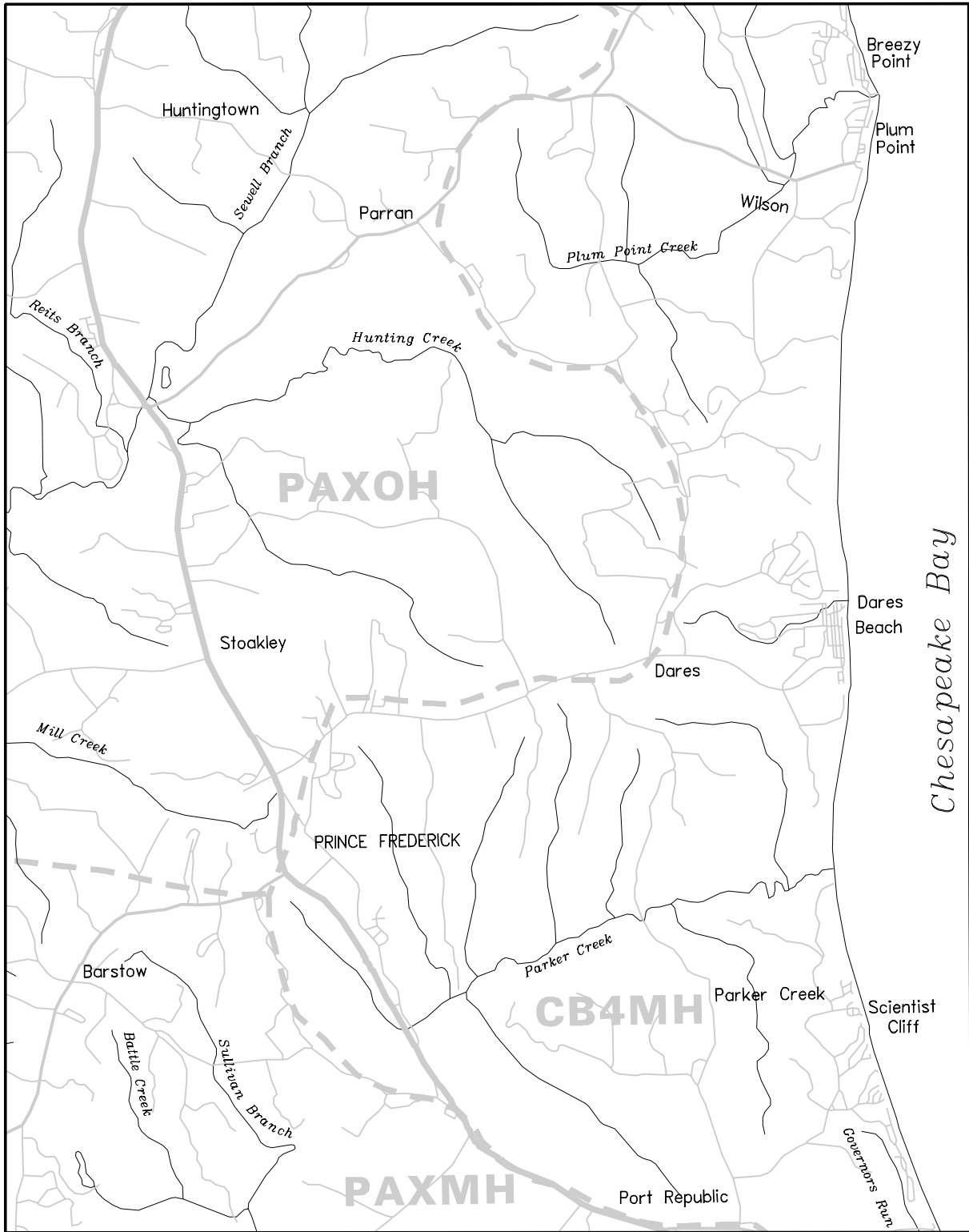
Hectares of SAV: 0.00
Date Flown: 09/11



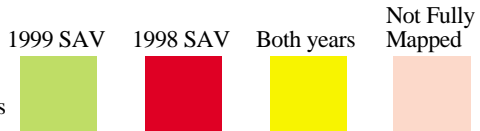
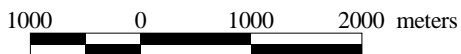
Sources: VIMS,USGS

Submerged Aquatic Vegetation 1999 (No SAV)

(050) Prince Frederick, Md.



Hectares of SAV: 0.00
Date Flown: Not Flown



Sources: VIMS,USGS