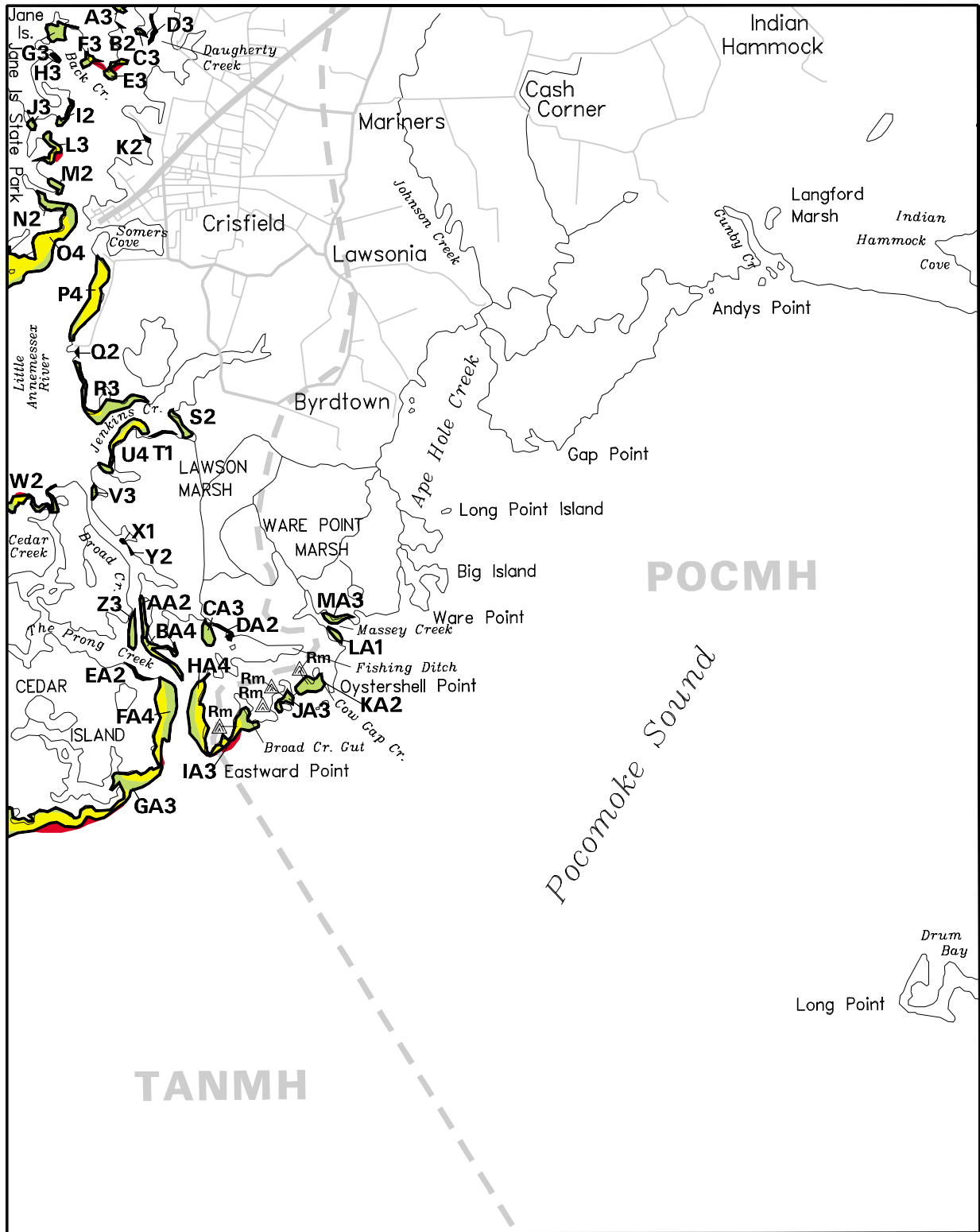




Submerged Aquatic Vegetation 1999

(101) Crisfield, Md.- Va.



Hectares of SAV: 160.50

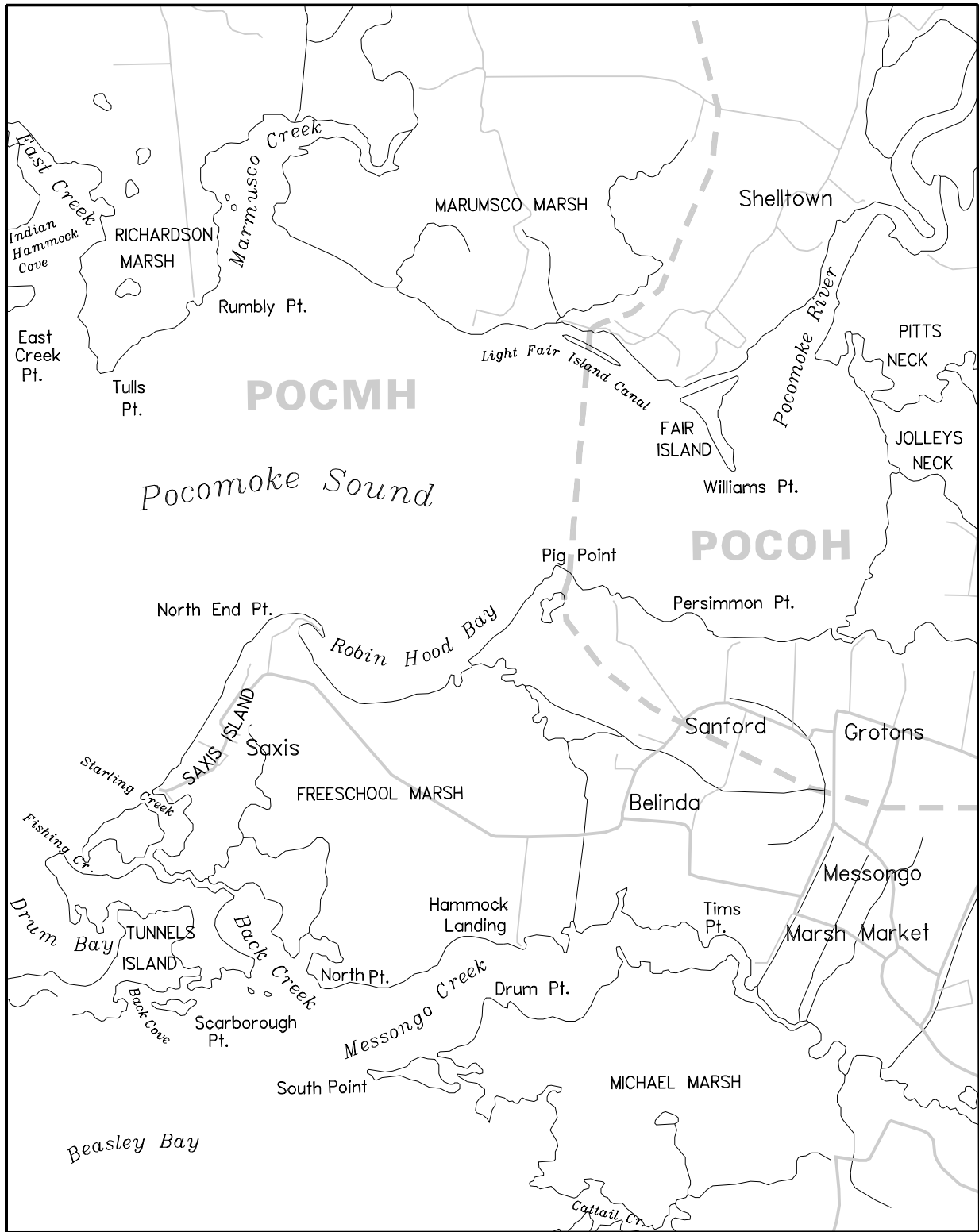
Date Flown: 05/29



Sources: VIMS,USGS


Submerged Aquatic Vegetation 1999 (No SAV)

(102) Saxis, Va.- Md.



Hectares of SAV: 0.00

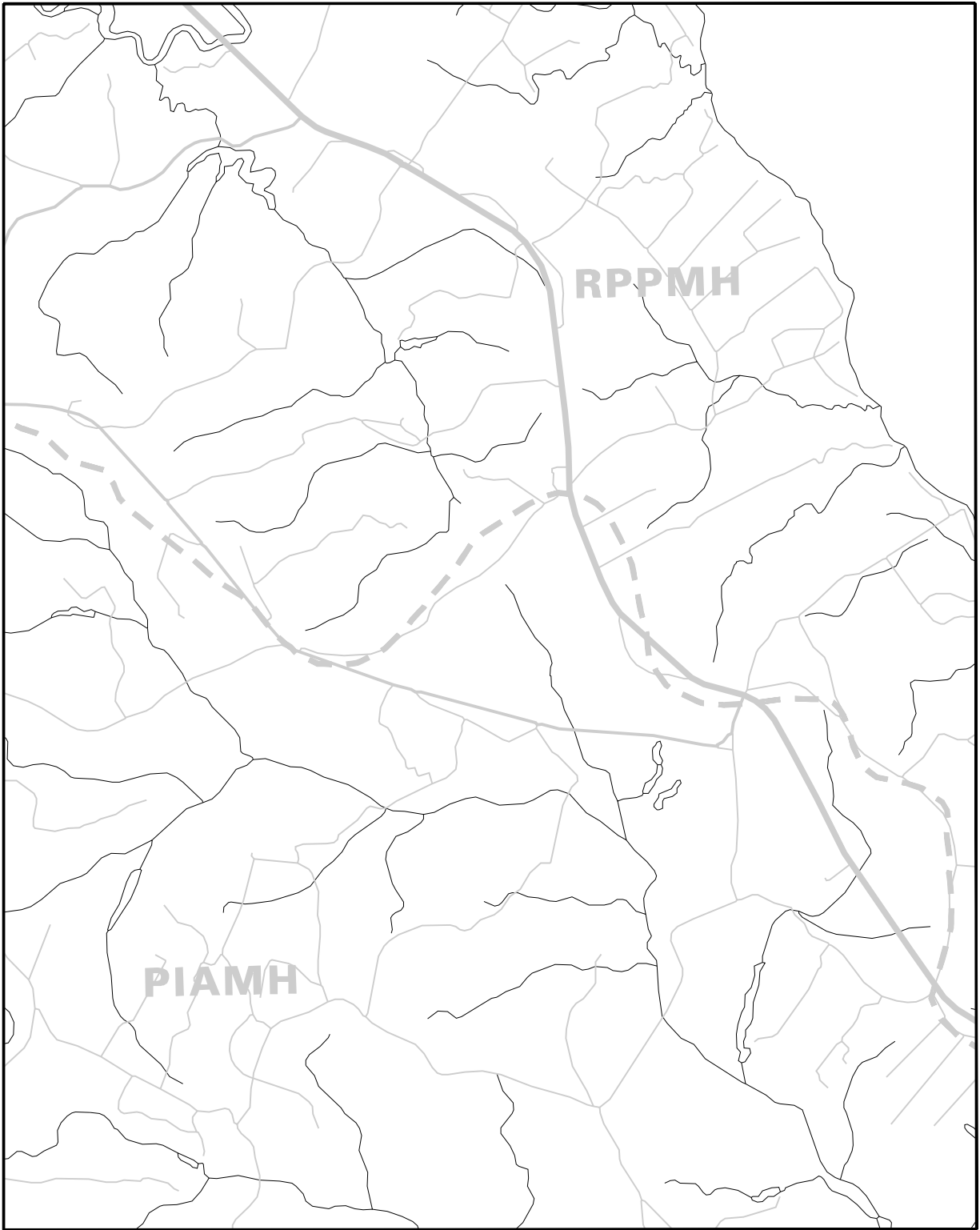
Date Flown: 05/30



Sources: VIMS,USGS



Submerged Aquatic Vegetation 1999 (No SAV)

(103) Dunnsville, Va.



Hectares of SAV: 0.00

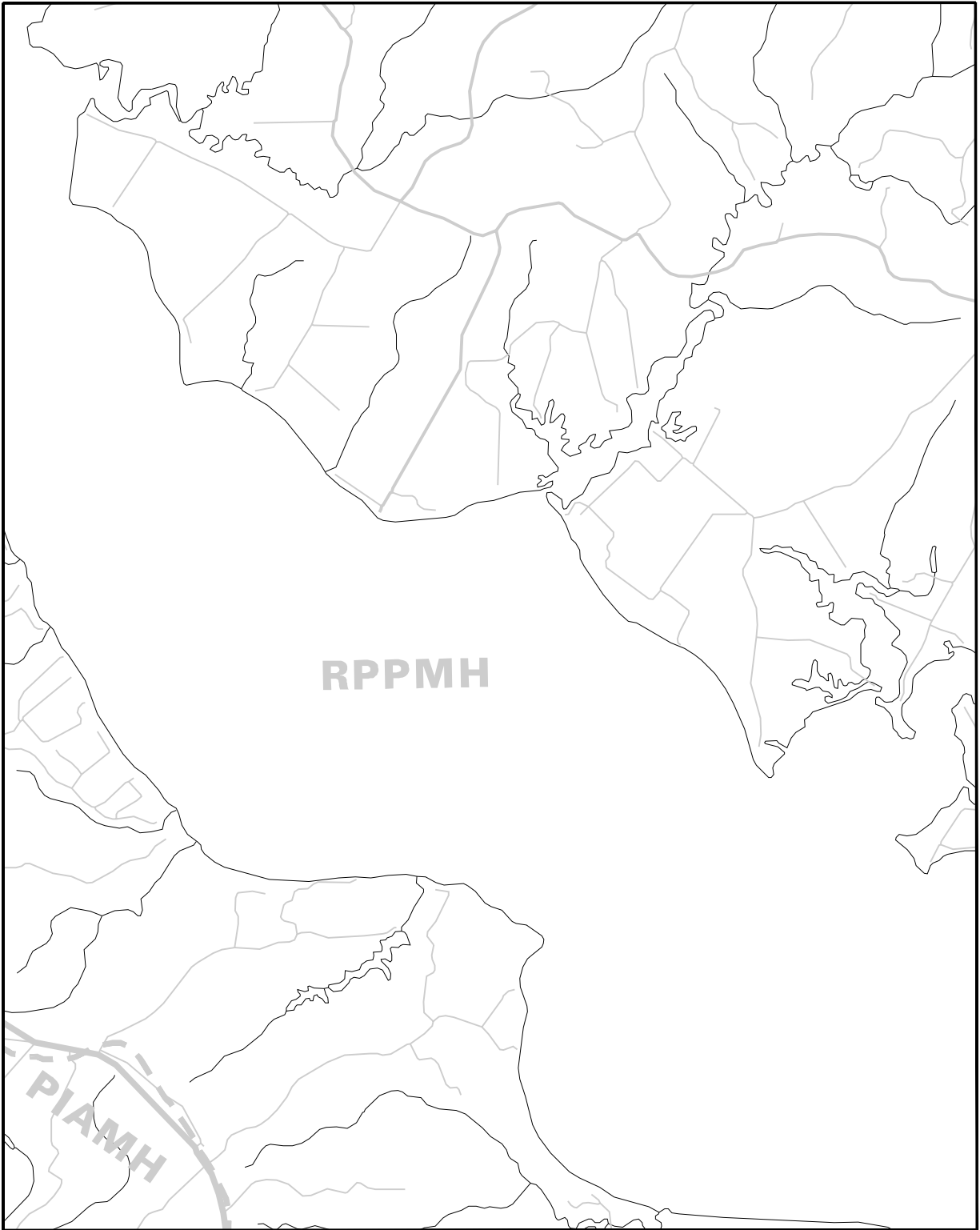
Date Flown: 05/29



Sources: VIMS,USGS

Submerged Aquatic Vegetation 1999 (No SAV)

(104) Morattico, Va.



Hectares of SAV: 0.00

Date Flown: 05/29

1000 0 1000 2000 meters

1999 SAV



1998 SAV



Both years



Not Fully Mapped





Sources: VIMS,USGS

Submerged Aquatic Vegetation 1999 (No SAV)

(105) Lively, Va.



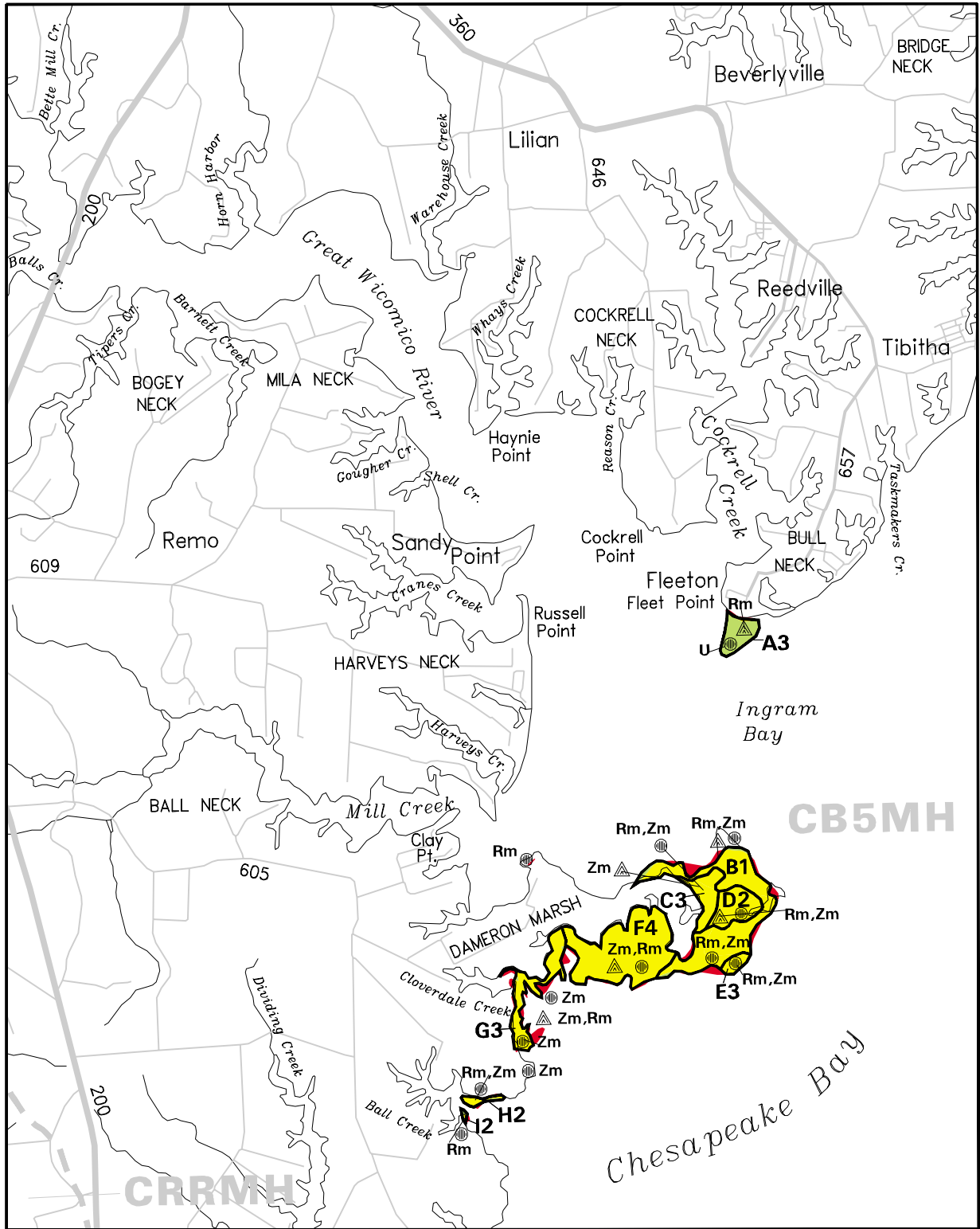
Hectares of SAV: 0.00
Date Flown: 05/29



Sources: VIMS,USGS



Submerged Aquatic Vegetation 1999

(106) Reedville, Va.



Hectares of SAV: 221.25

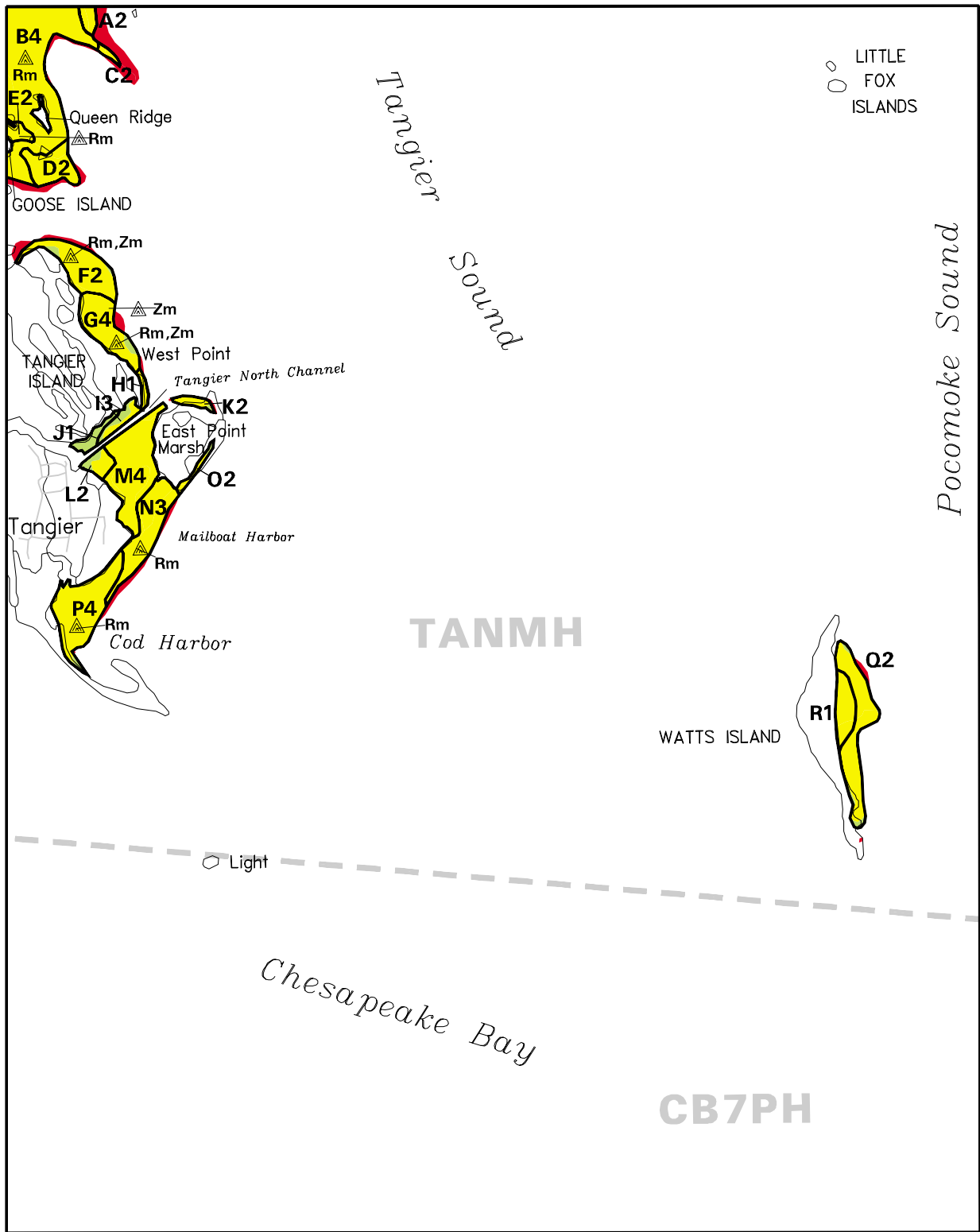
Date Flown: 05/29



Sources: VIMS,USGS



Submerged Aquatic Vegetation 1999

(107) Tangier Island, Va.



Hectares of SAV: 408.62

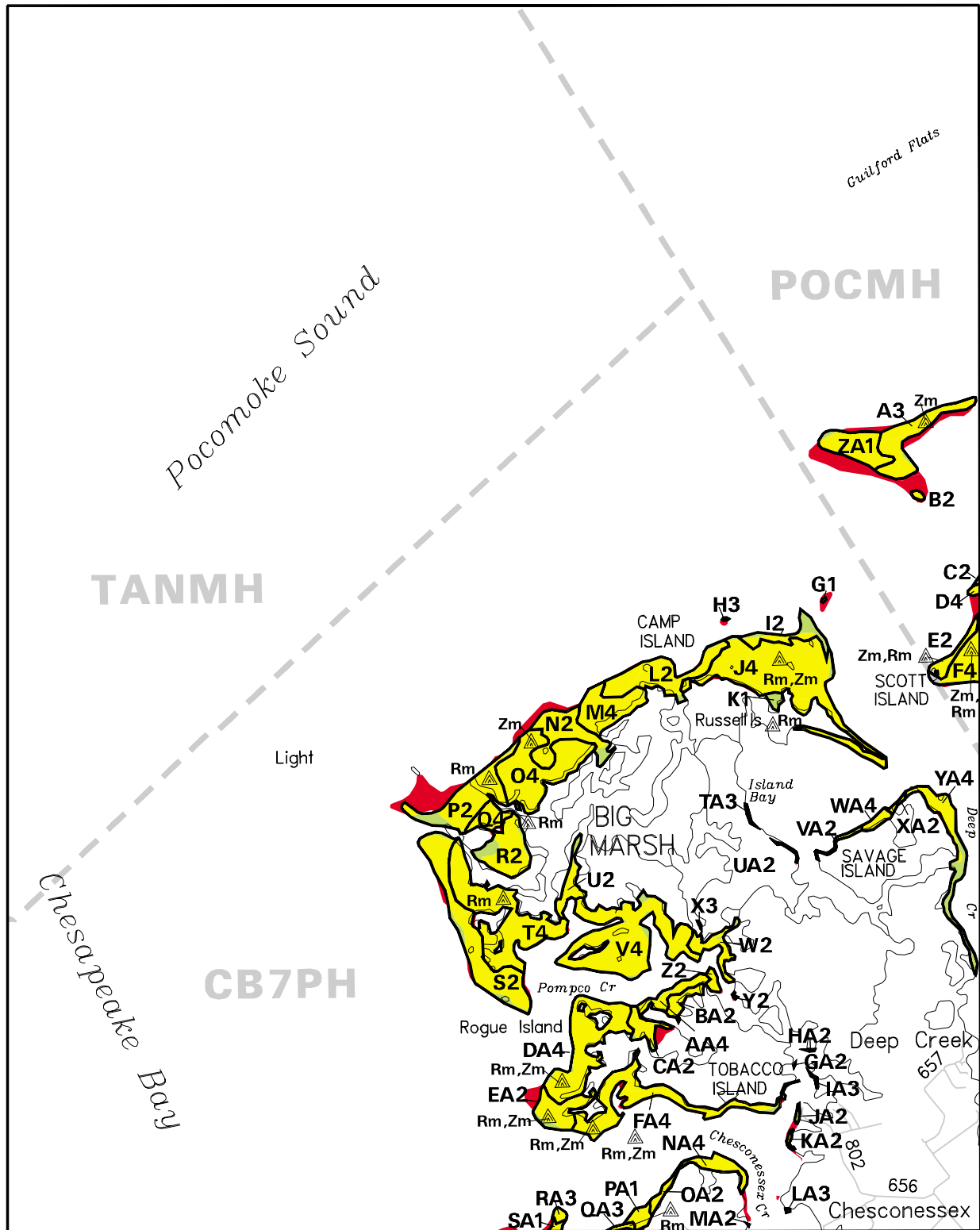
Date Flown: 05/29





Sources: VIMS,USGS

Submerged Aquatic Vegetation 1999

(108) Chesconessex, Va.



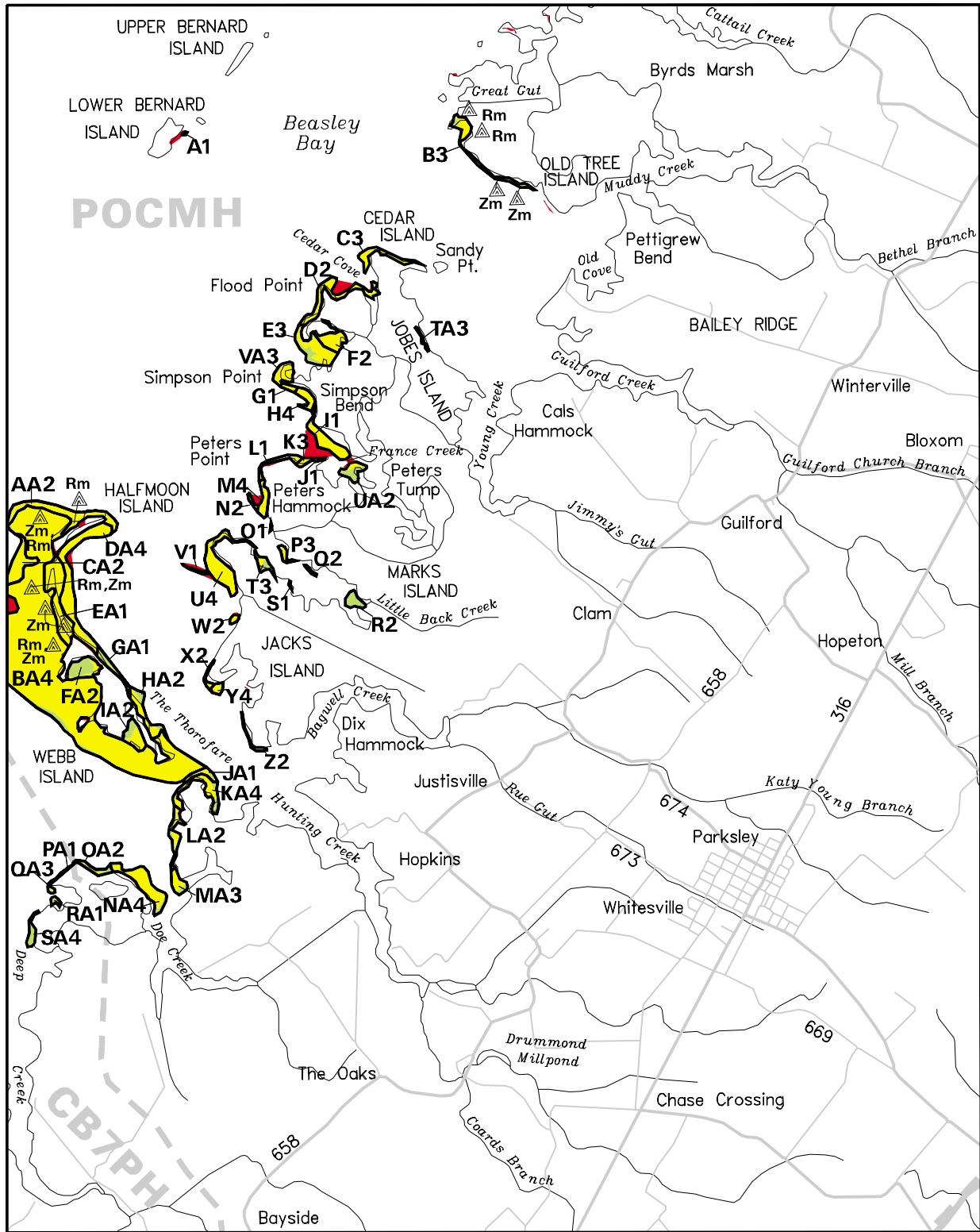
Hectares of SAV: 805.93
Date Flown: 05/30





Sources: VIMS,USGS

Submerged Aquatic Vegetation 1999

(109) Parksley, Va.



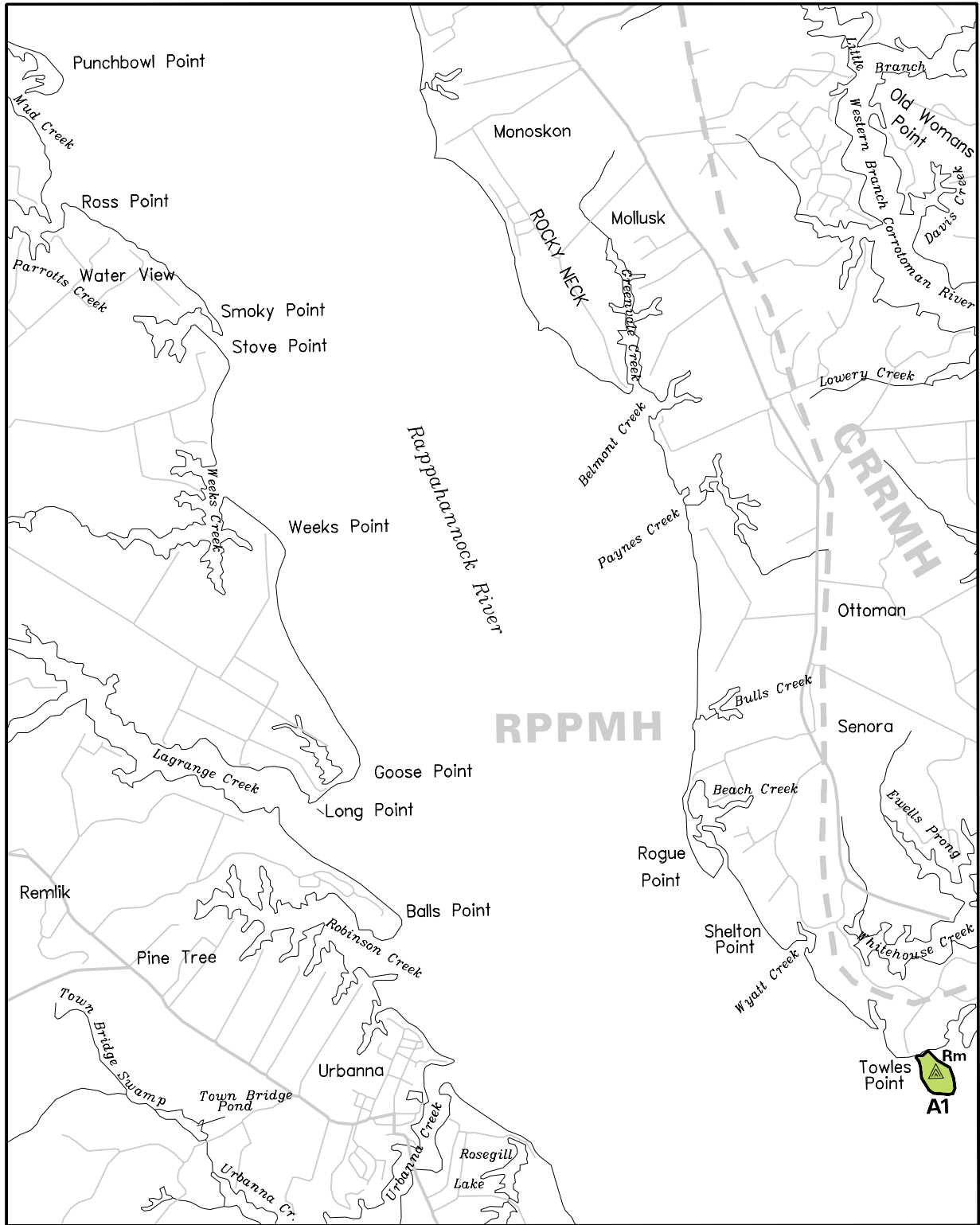
Hectares of SAV: 379.32
Date Flown: 05/30



Sources: VIMS, USGS


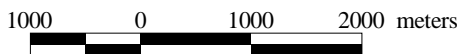
Submerged Aquatic Vegetation 1999

(110) Urbanna, Va.



Hectares of SAV: 13.59

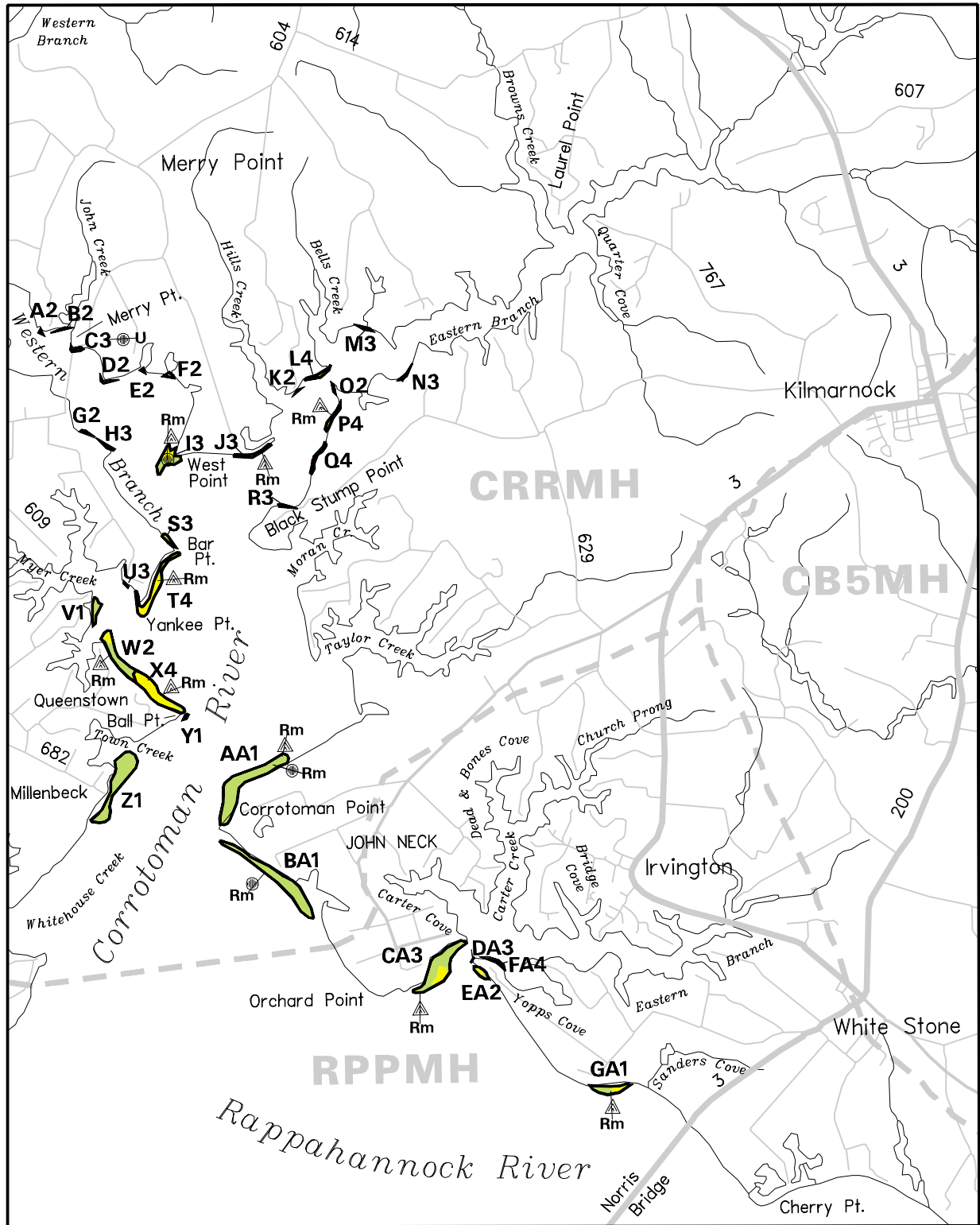
Date Flown: 05/29




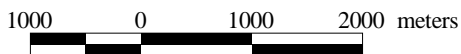
Sources: VIMS,USGS

Submerged Aquatic Vegetation 1999

(111) Irvington, Va.



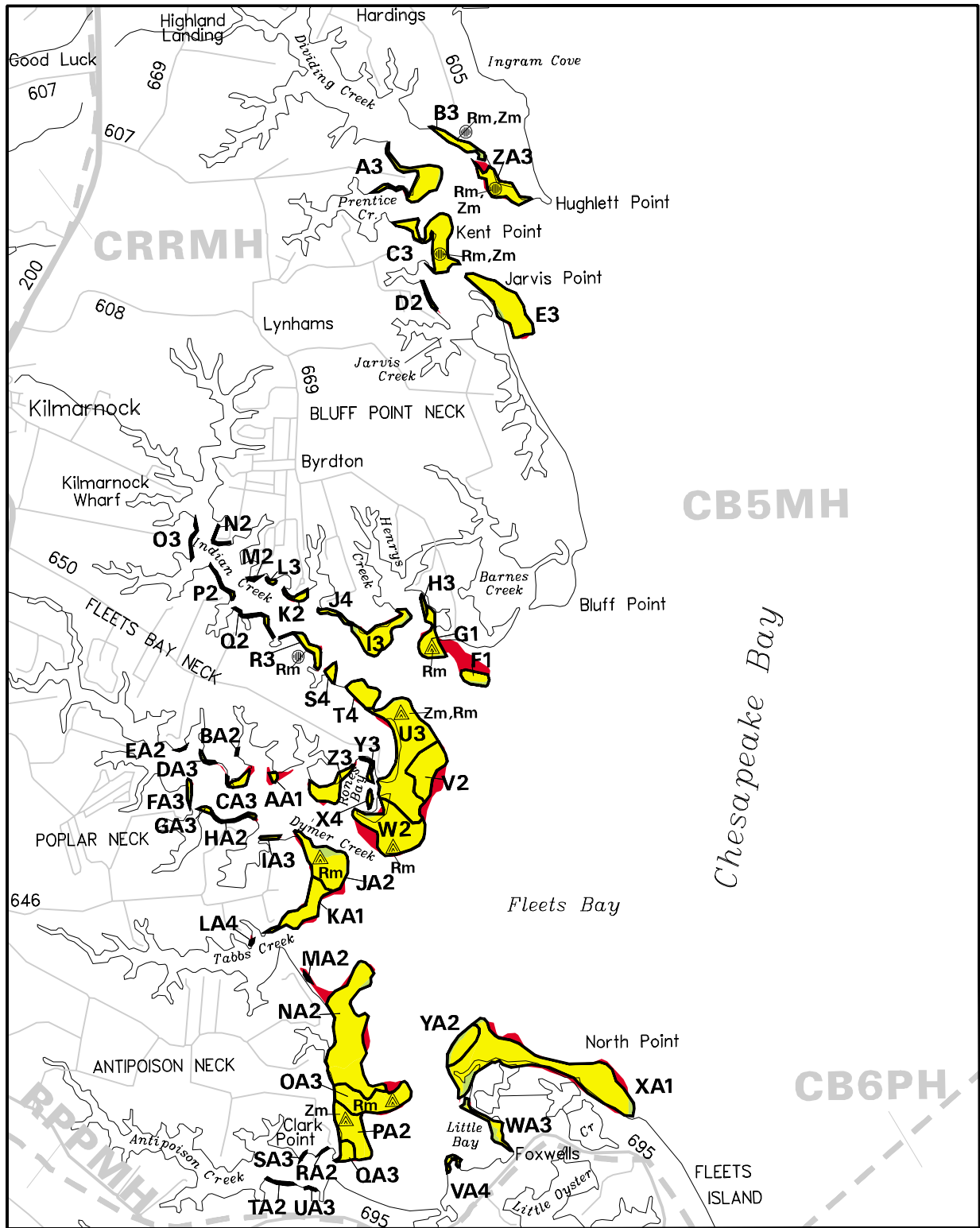
Hectares of SAV: 88.45
Date Flown: 05/29





Sources: VIMS,USGS

Submerged Aquatic Vegetation 1999

(112) Fleets Bay, Va.



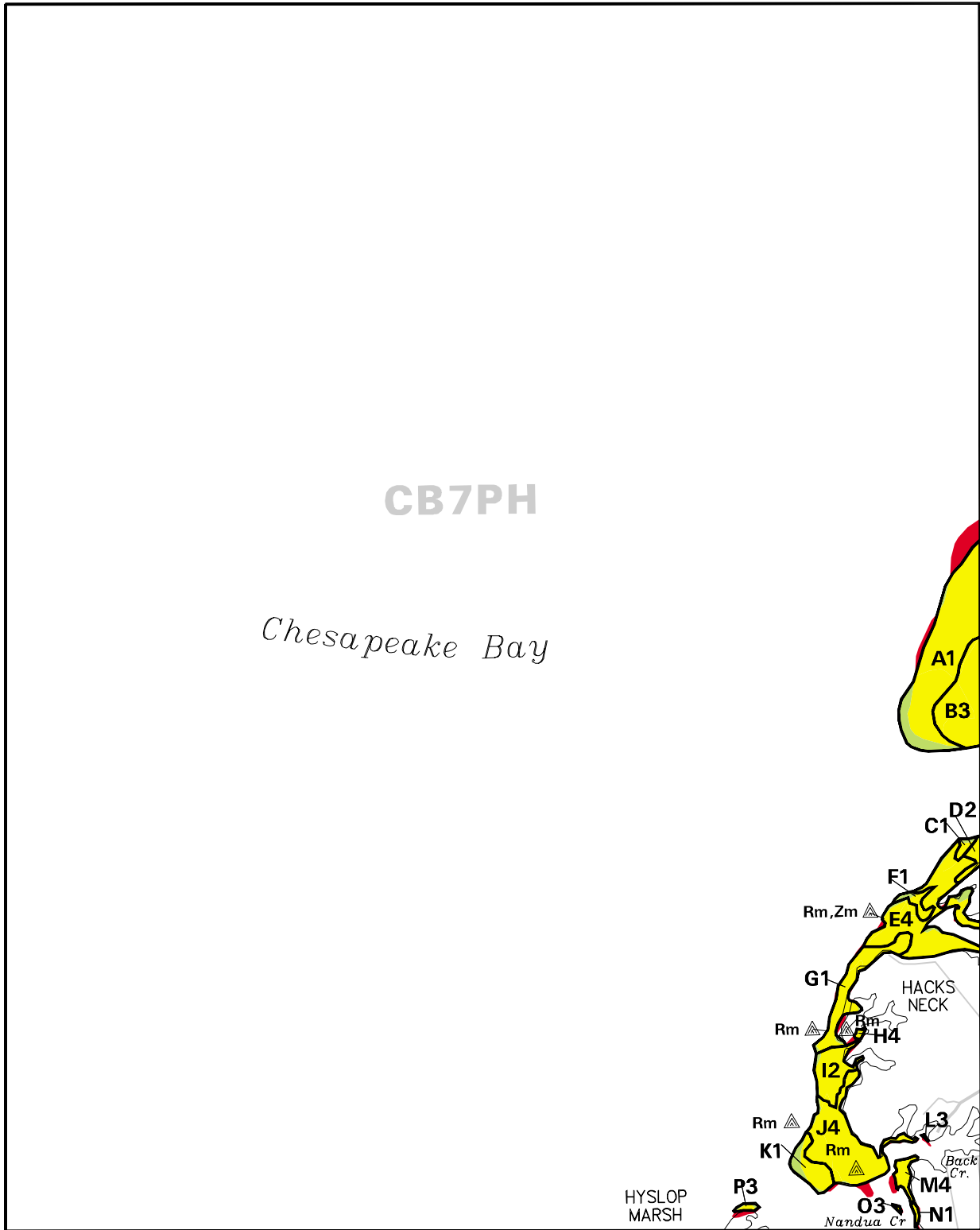
Hectares of SAV: 418.93
Date Flown: 05/29, 05/30





Sources: VIMS, USGS

Submerged Aquatic Vegetation 1999

(113) Nandua Creek, Va.



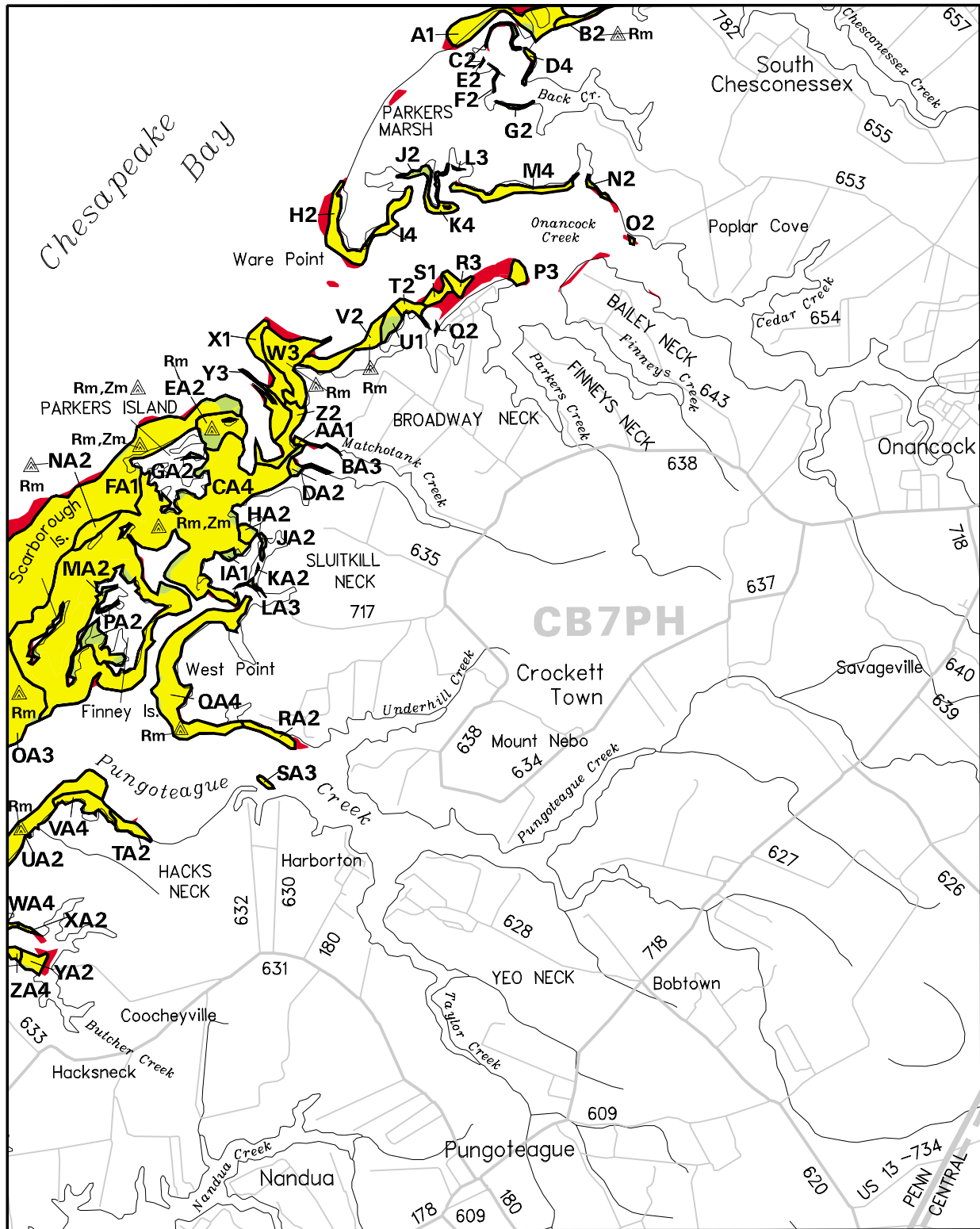
Hectares of SAV: 350.79
Date Flown: 05/30





Sources: VIMS, USGS

Submerged Aquatic Vegetation 1999

(114) Pungoteague, Va.



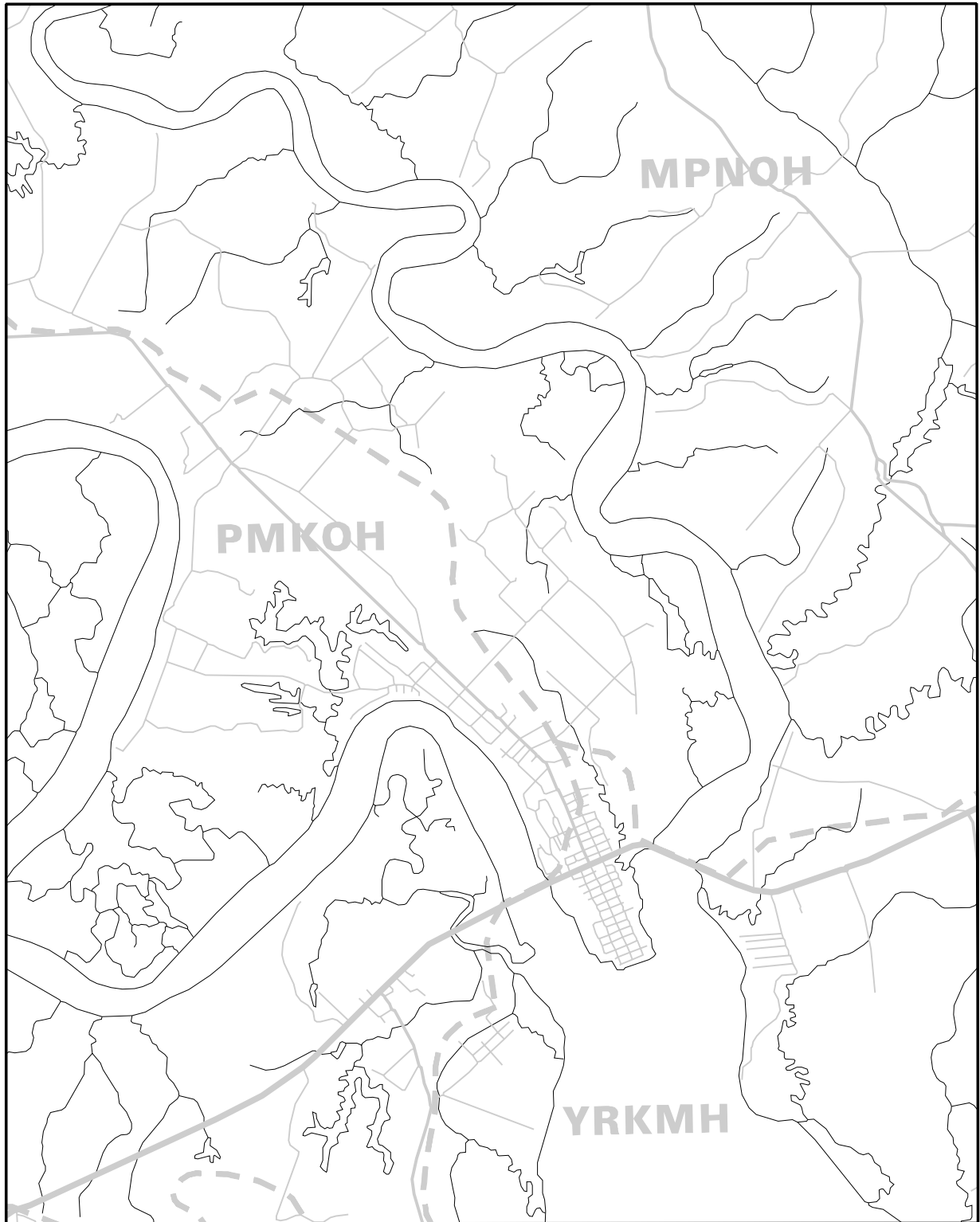
Hectares of SAV: 802.88
Date Flown: 05/30



Sources: VIMS, USGS


Submerged Aquatic Vegetation 1999 (No SAV)

(115) West Point, Va.



Hectares of SAV: 0.00

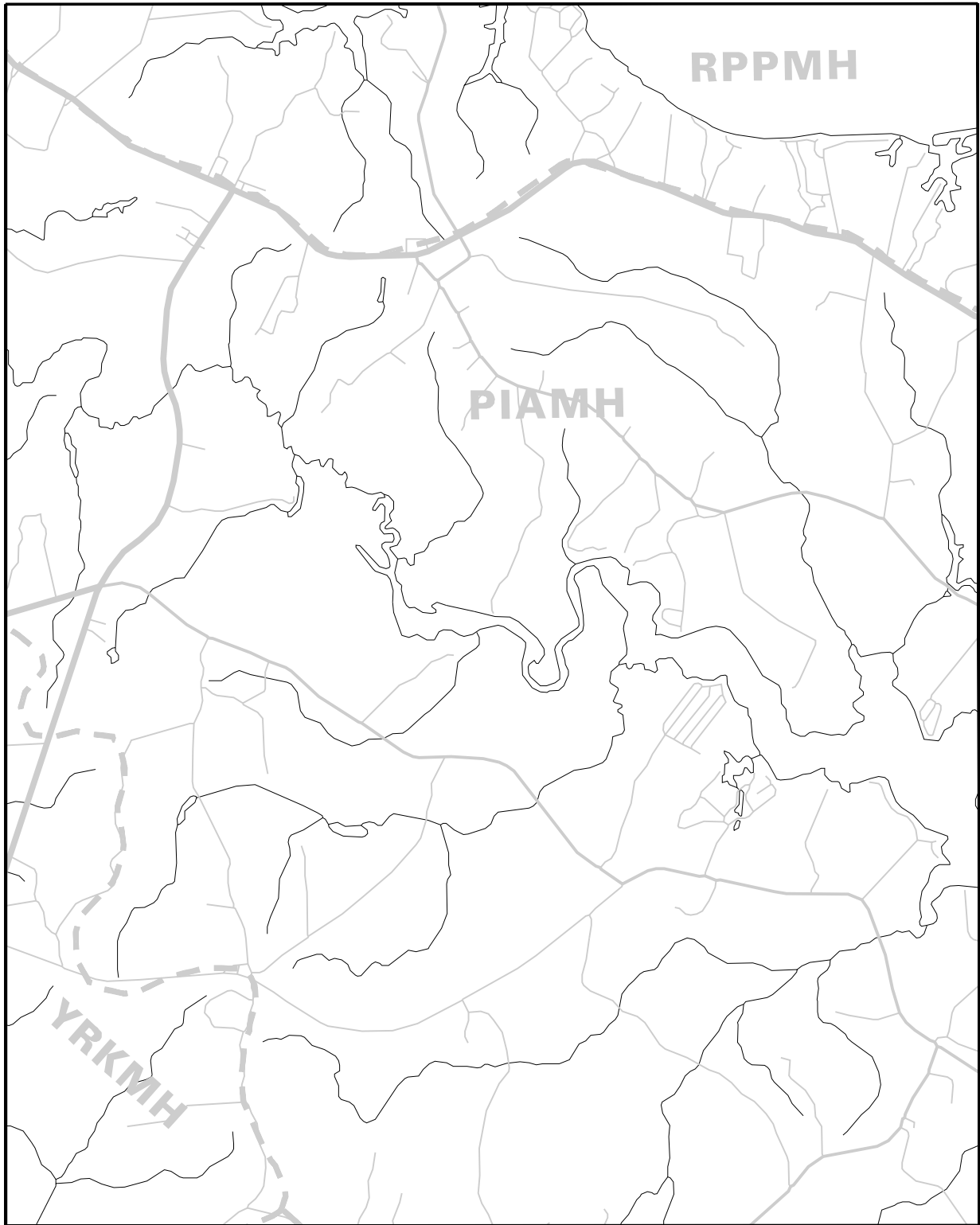
Date Flown: Not Flown




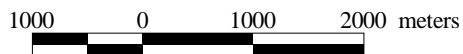
Sources: VIMS,USGS

Submerged Aquatic Vegetation 1999 (No SAV)

(116) Saluda, Va.



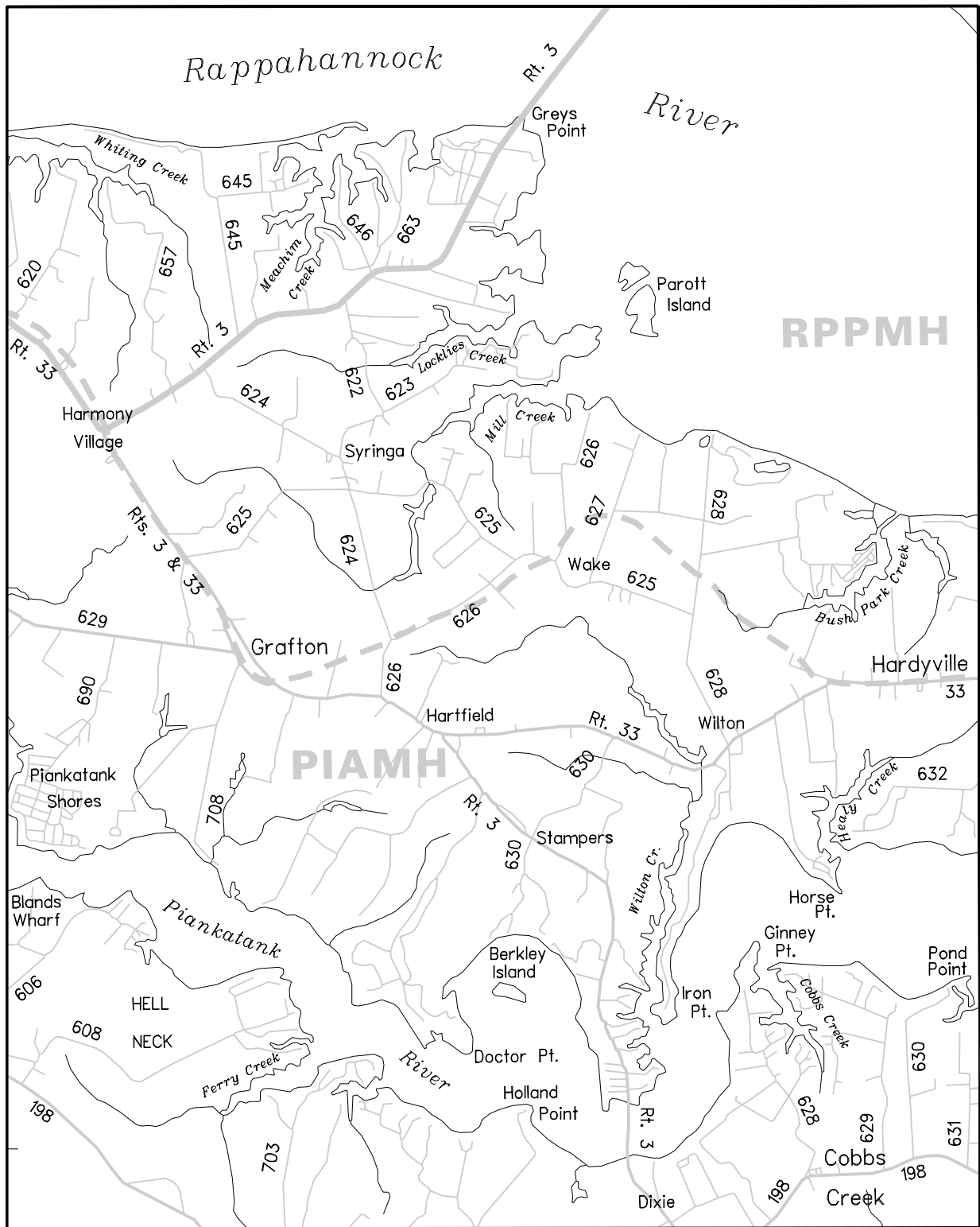
Hectares of SAV: 0.00
Date Flown: 05/29



Sources: VIMS,USGS


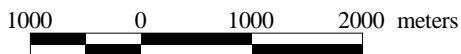
Submerged Aquatic Vegetation 1999 (No SAV)

(117) Wilton, Va.



Hectares of SAV: 0.00

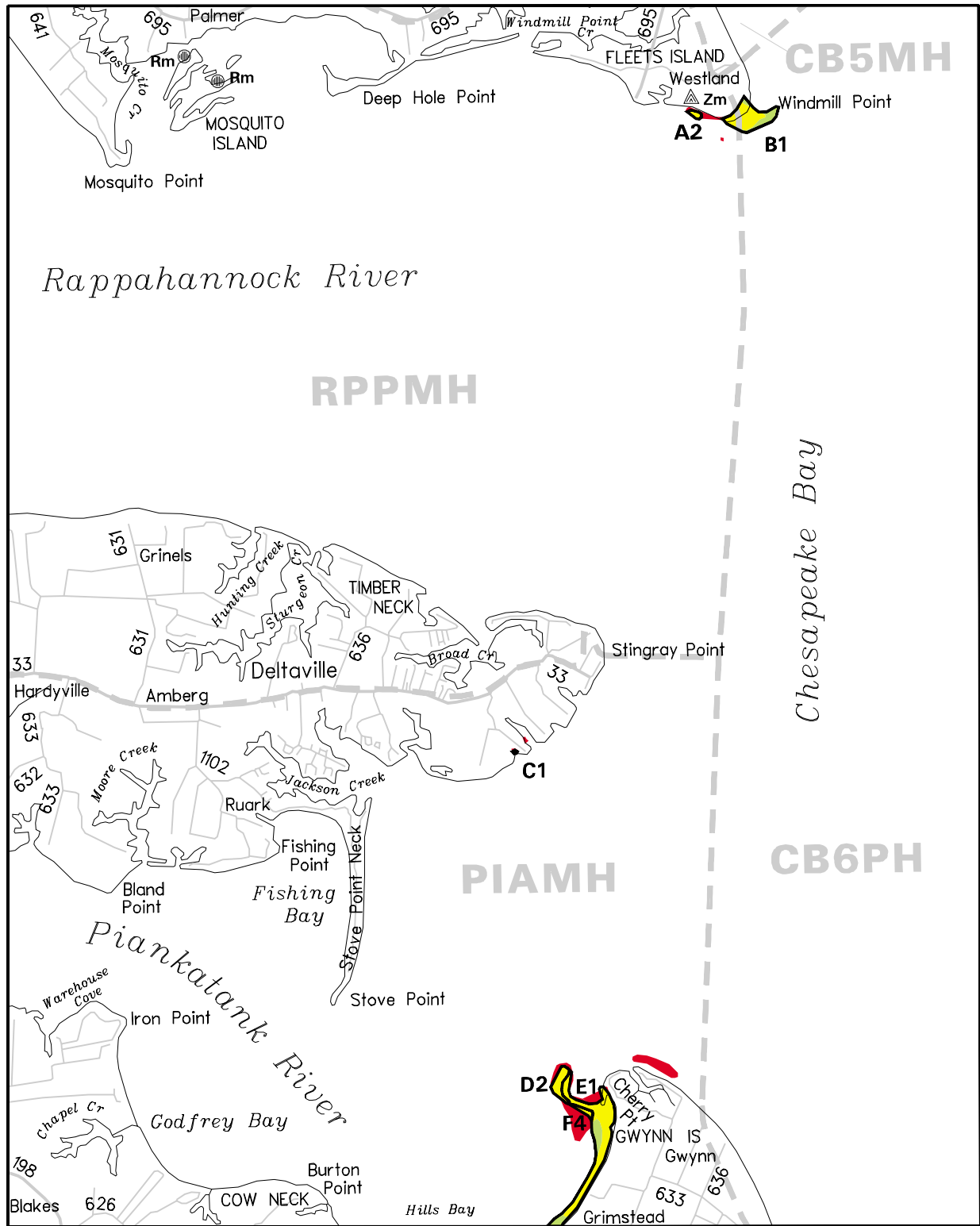
Date Flown: 05/30



Sources: VIMS,USGS

Submerged Aquatic Vegetation 1999


(118) Deltaville, Va.



Hectares of SAV: 45.83

Date Flown: 05/30

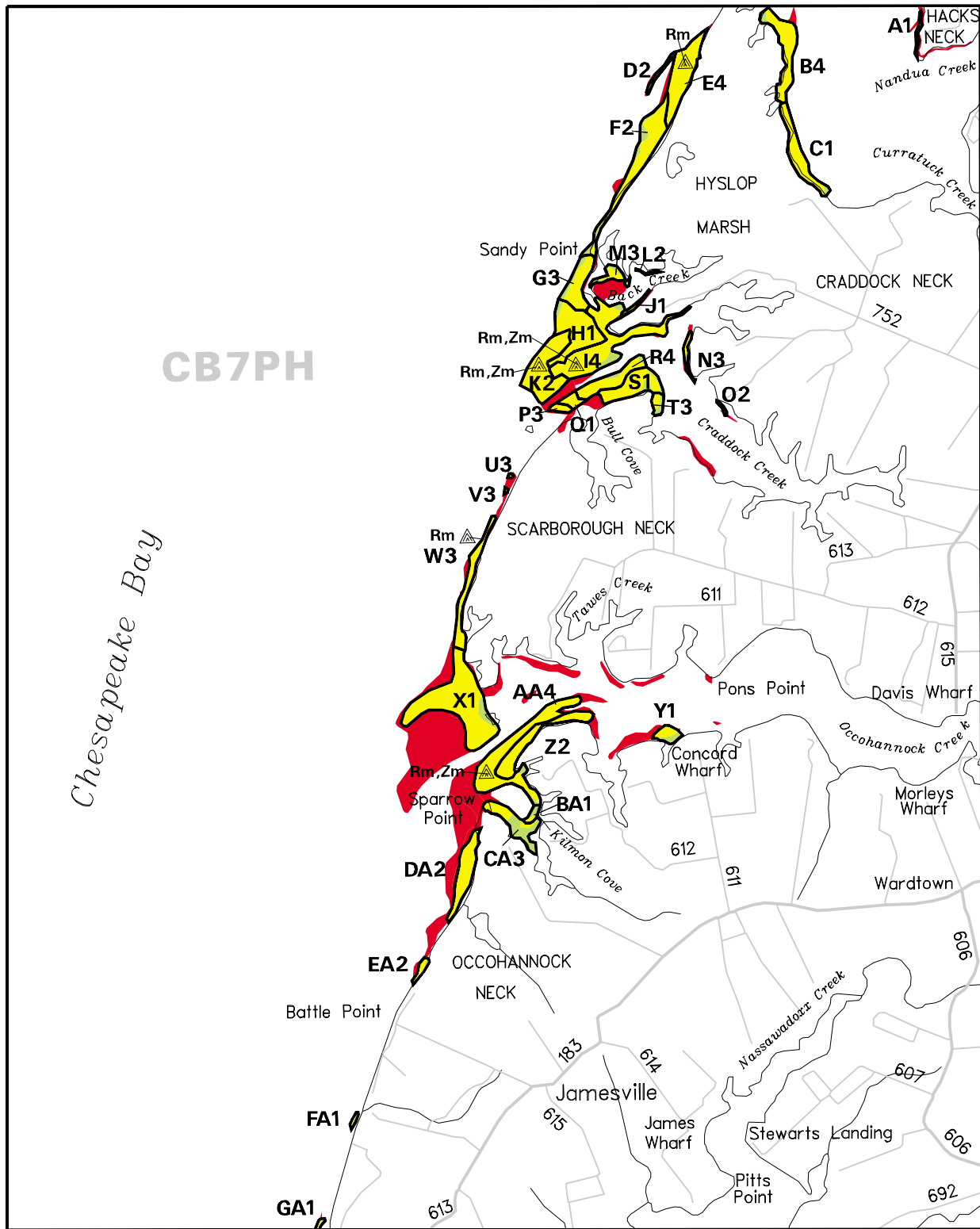
1000 0 1000 2000 meters





Sources: VIMS, USGS

Submerged Aquatic Vegetation 1999

(119) Jamesville, Va.



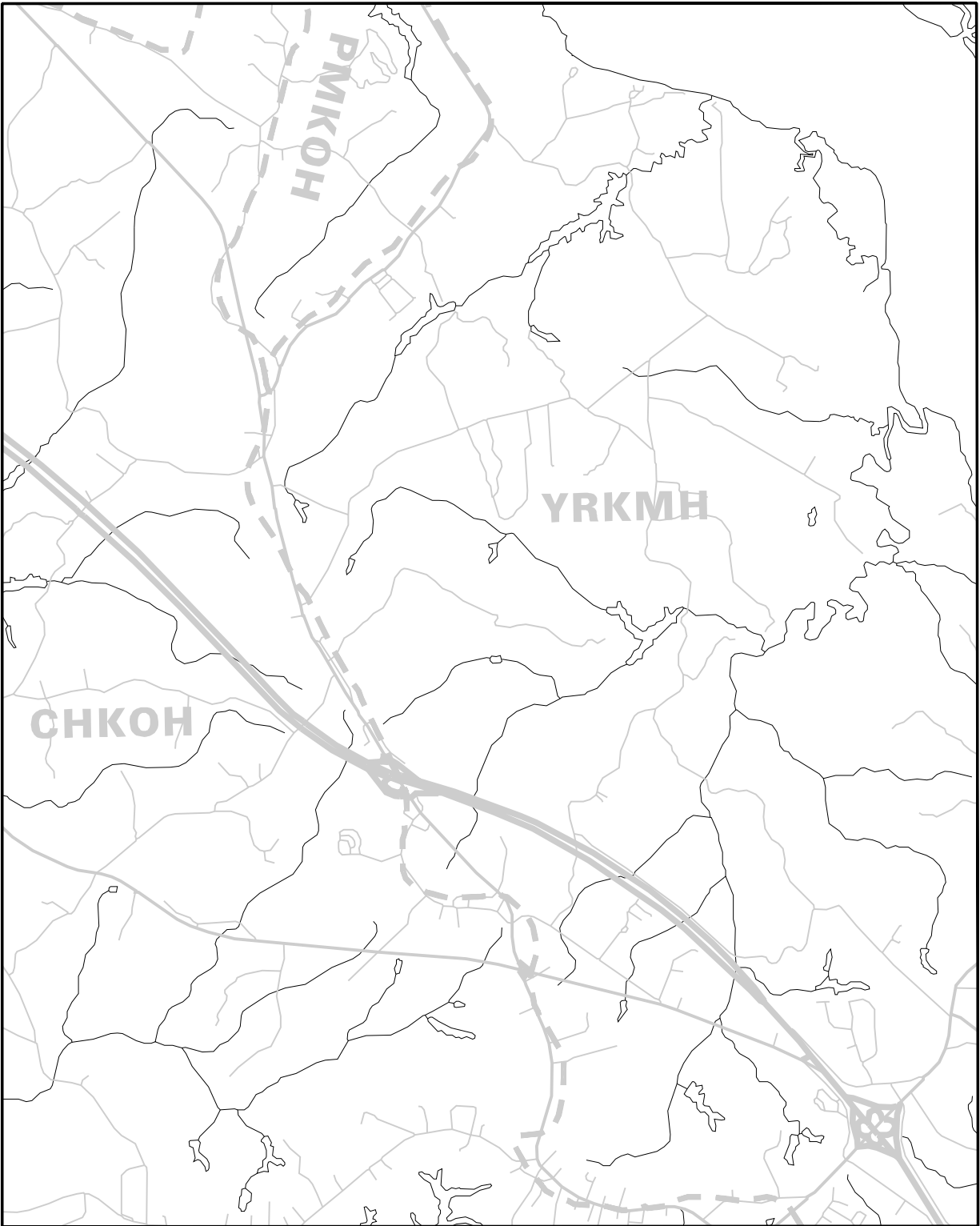
Hectares of SAV: 351.44
Date Flown: 05/30





Sources: VIMS,USGS

Submerged Aquatic Vegetation 1999 (No SAV)

(120) Toano, Va.



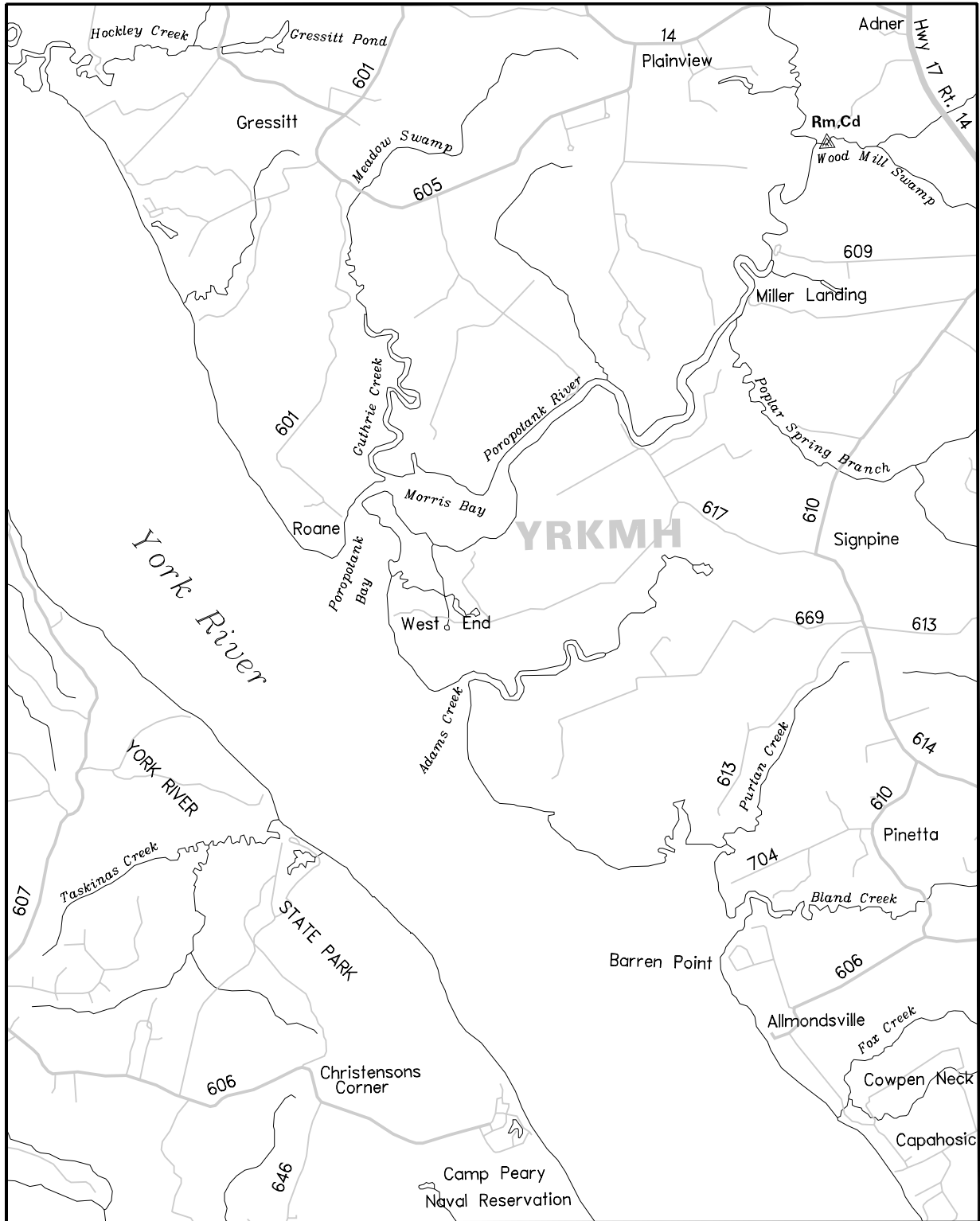
Hectares of SAV: 0.00
Date Flown: Not Flown




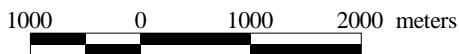
Sources: VIMS,USGS

Submerged Aquatic Vegetation 1999

(121) Gressitt, Va.



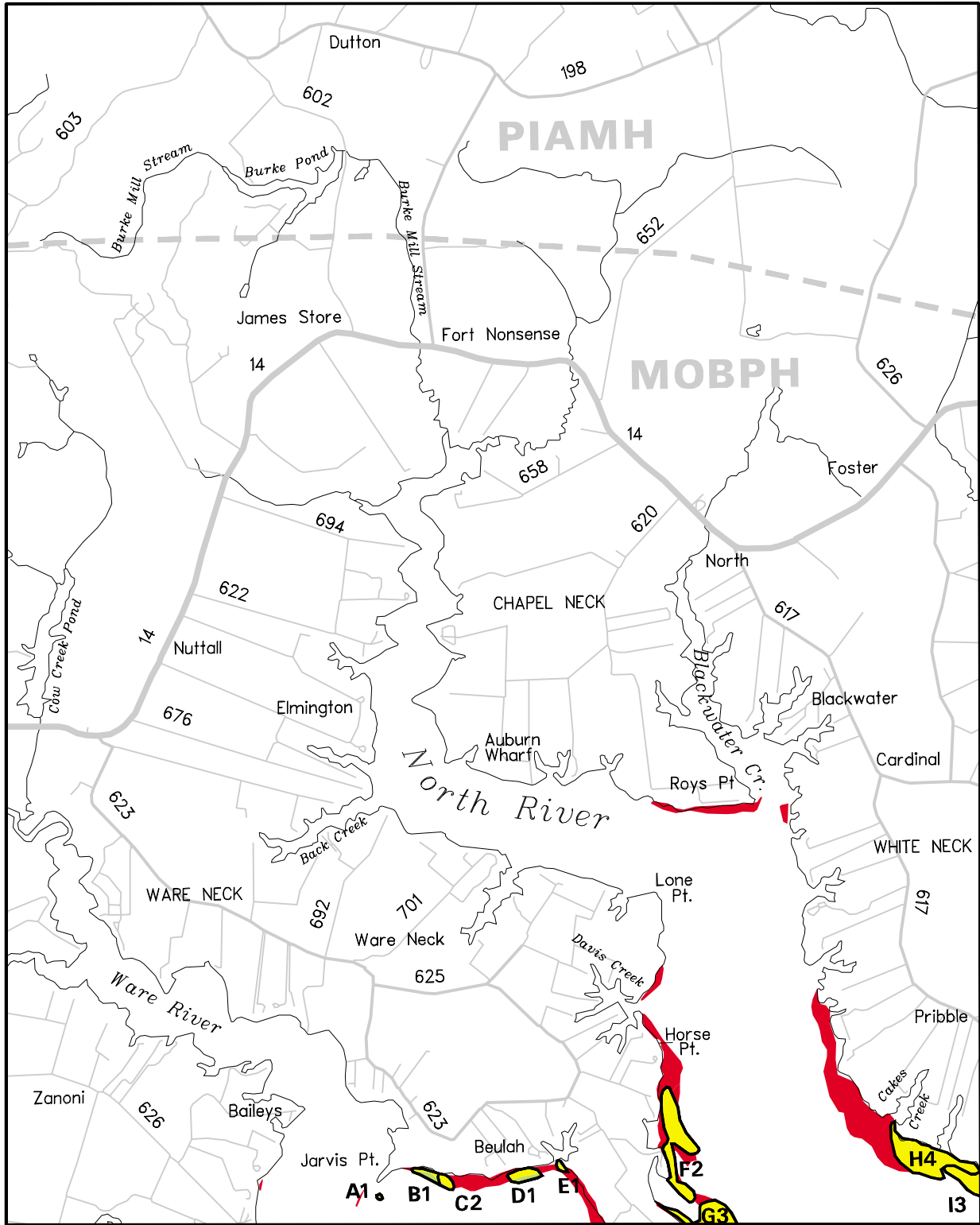
Hectares of SAV: 0.00
Date Flown: Not Flown



Sources: VIMS,USGS


Submerged Aquatic Vegetation 1999

(122) Ware Neck, Va.



Hectares of SAV: 74.74
Date Flown: 05/22

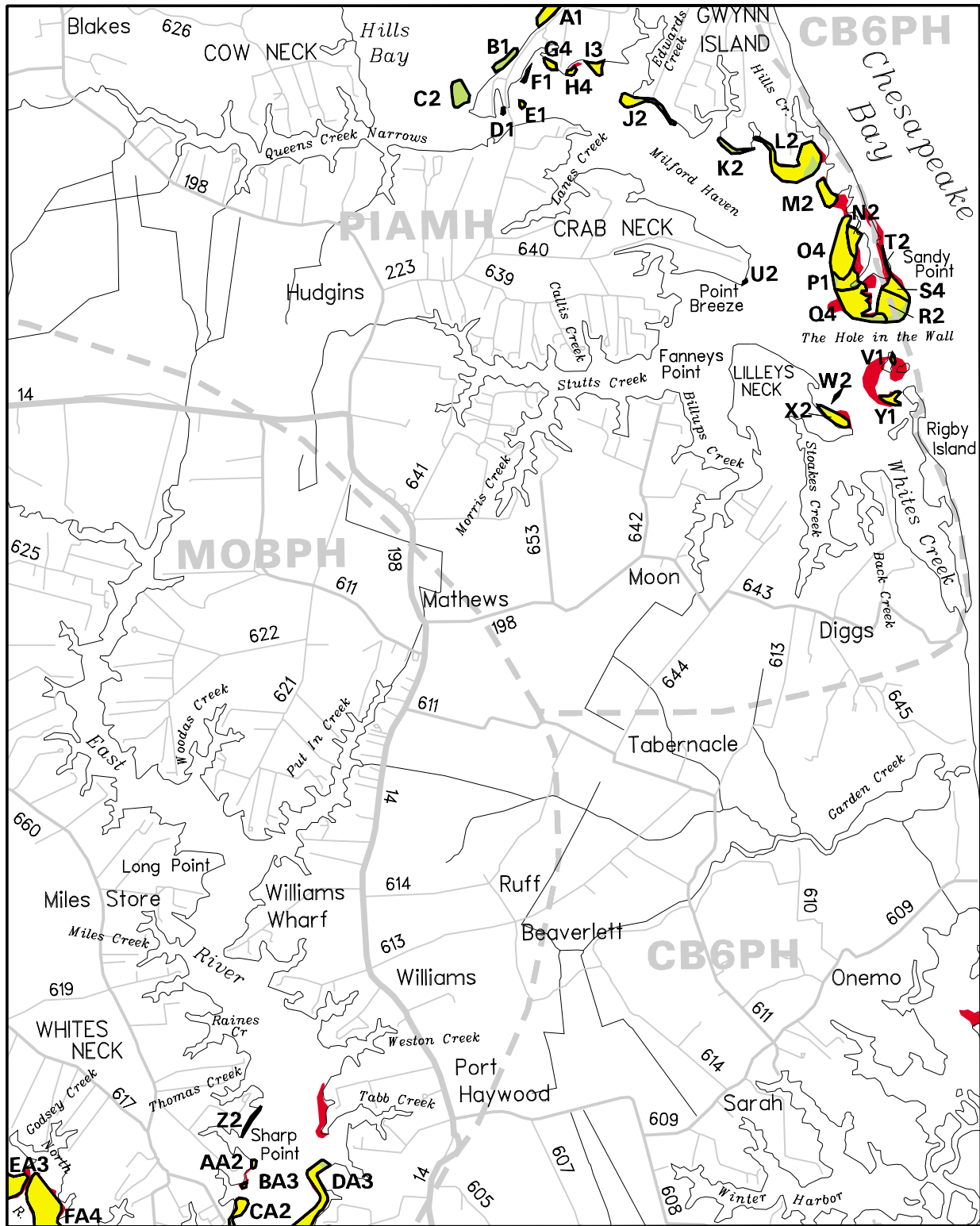
1000 0 1000 2000 meters




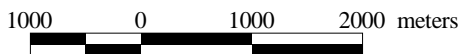
Sources: VIMS,USGS

Submerged Aquatic Vegetation 1999

(123) Mathews, Va.



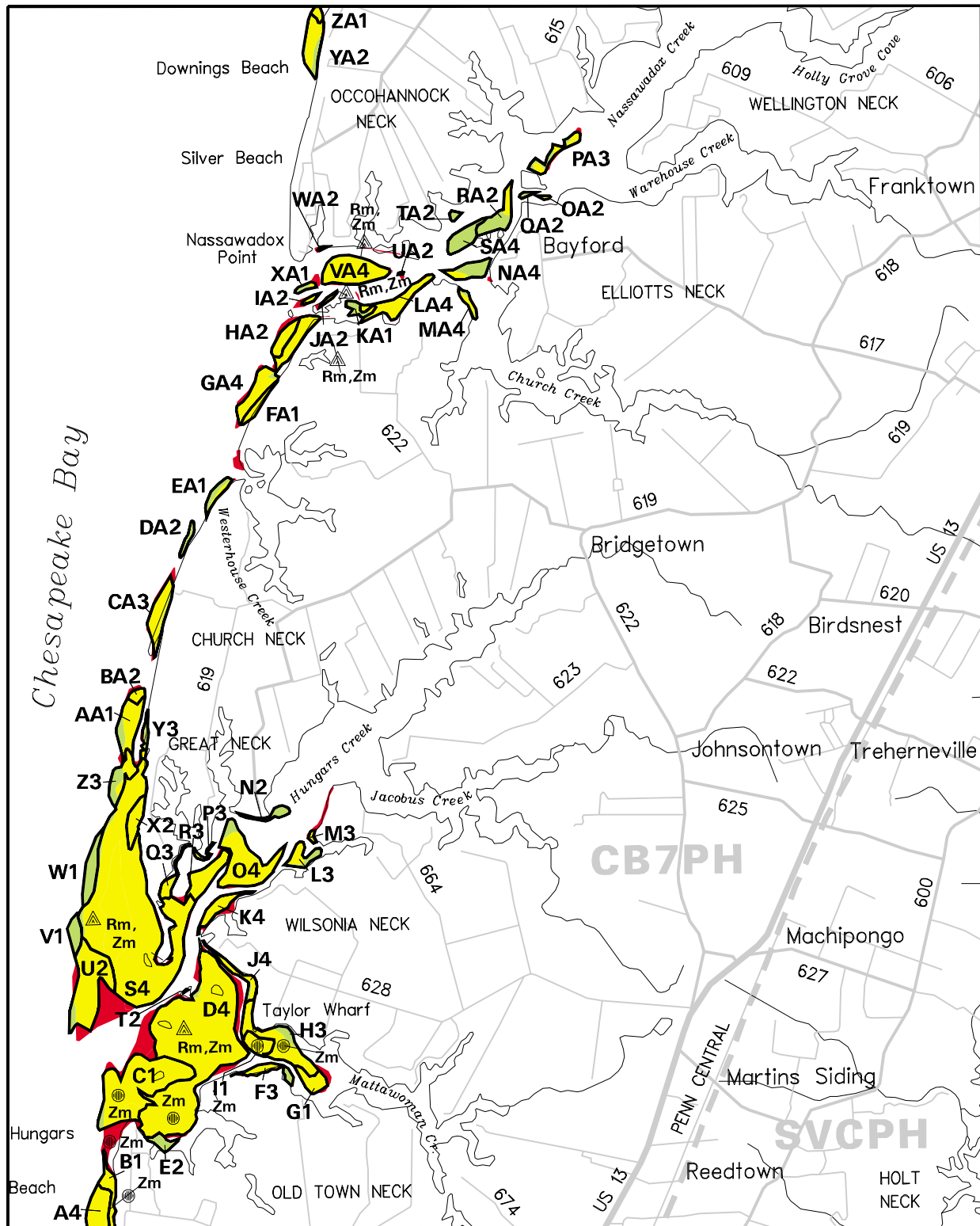
Hectares of SAV: 127.19
Date Flown: 05/31, 05/22





Sources: VIMS, USGS

Submerged Aquatic Vegetation 1999

(124) Franktown, Va.



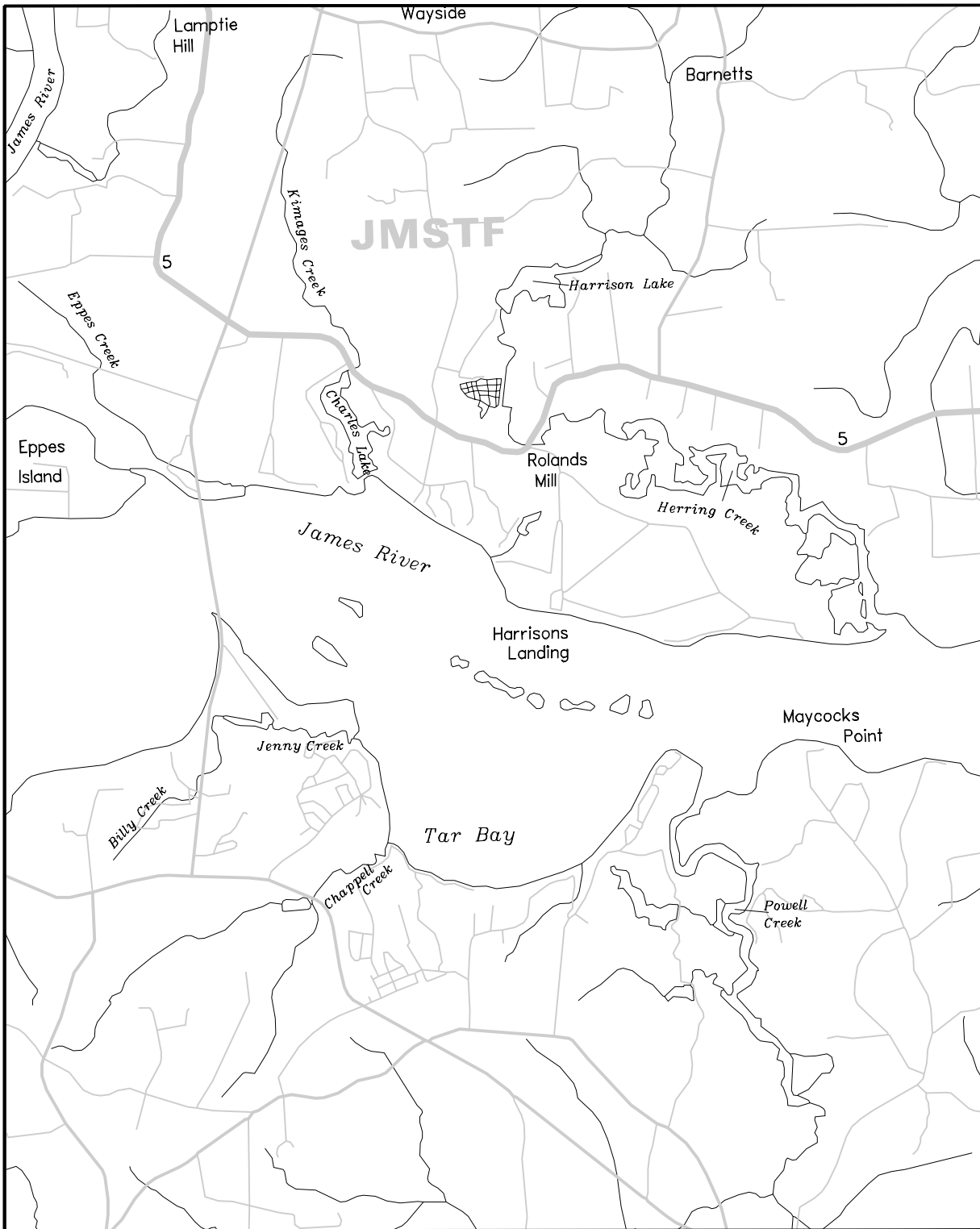
Hectares of SAV: 656.51
Date Flown: 06/07



Sources: VIMS,USGS

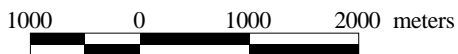
Submerged Aquatic Vegetation 1999 (No SAV)

(125) Westover, Va.



Hectares of SAV: 0.00

Date Flown: 10/28



1999 SAV



1998 SAV



Both years



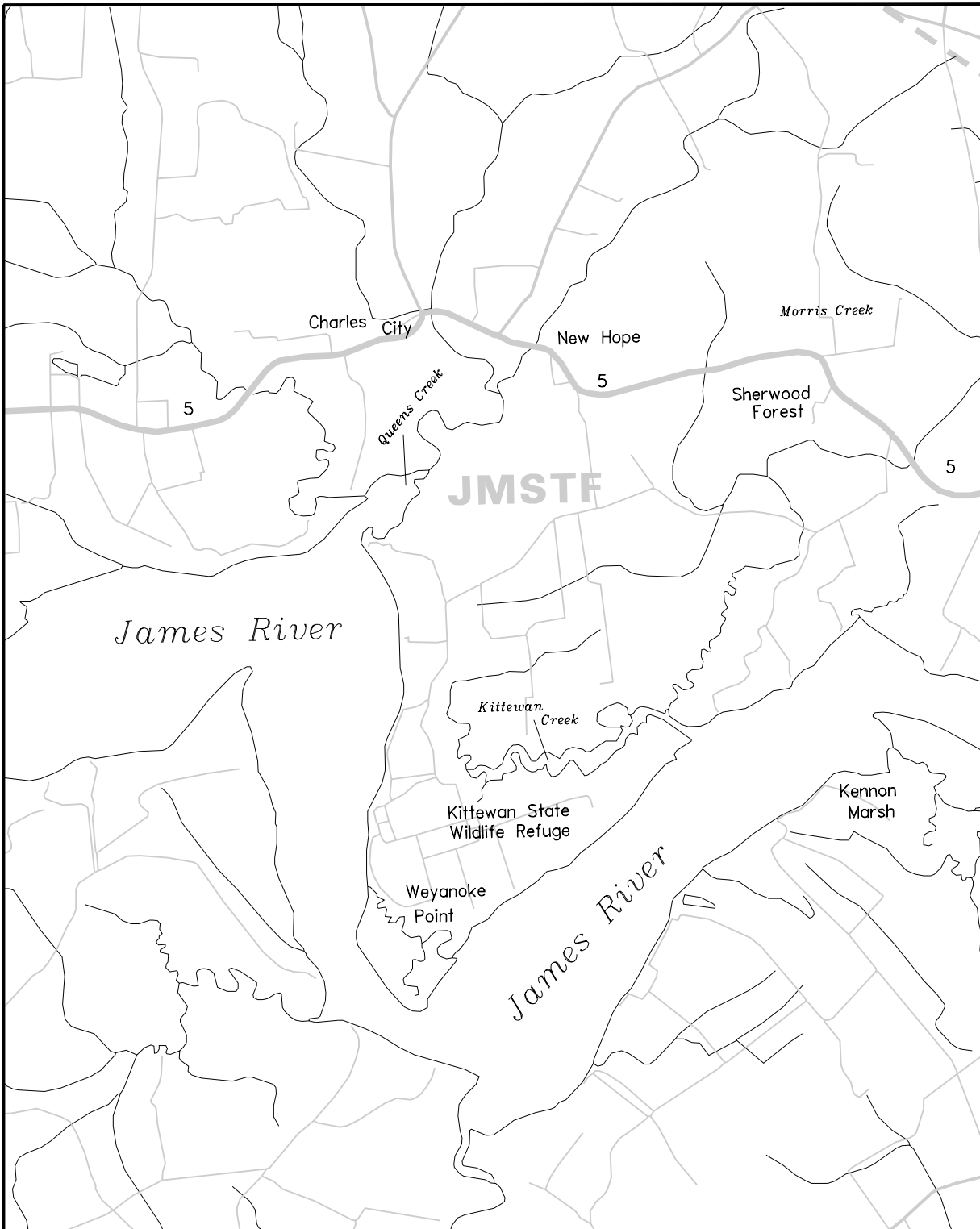
Not Fully Mapped



Sources: VIMS,USGS

Submerged Aquatic Vegetation 1999 (No SAV)

(126) Charles City, Va.



Hectares of SAV: 0.00

Date Flown: 10/28

1000 0 1000 2000 meters

1999 SAV



1998 SAV



Both years



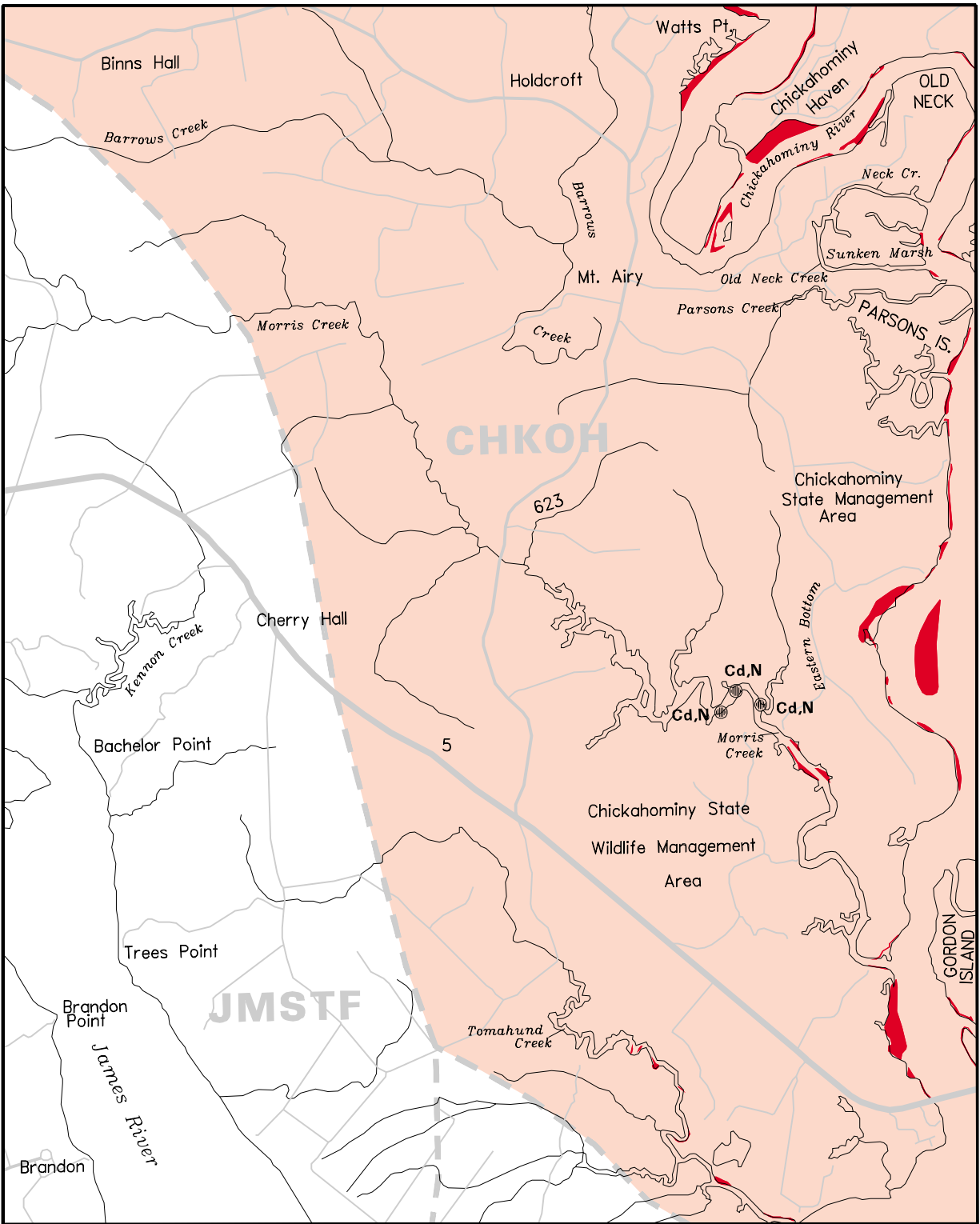
Not Fully Mapped



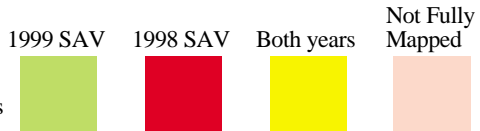
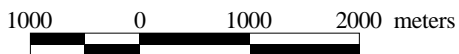
Sources: VIMS,USGS

Submerged Aquatic Vegetation 1999 (Not Mapped)

(127) Brandon, Va.



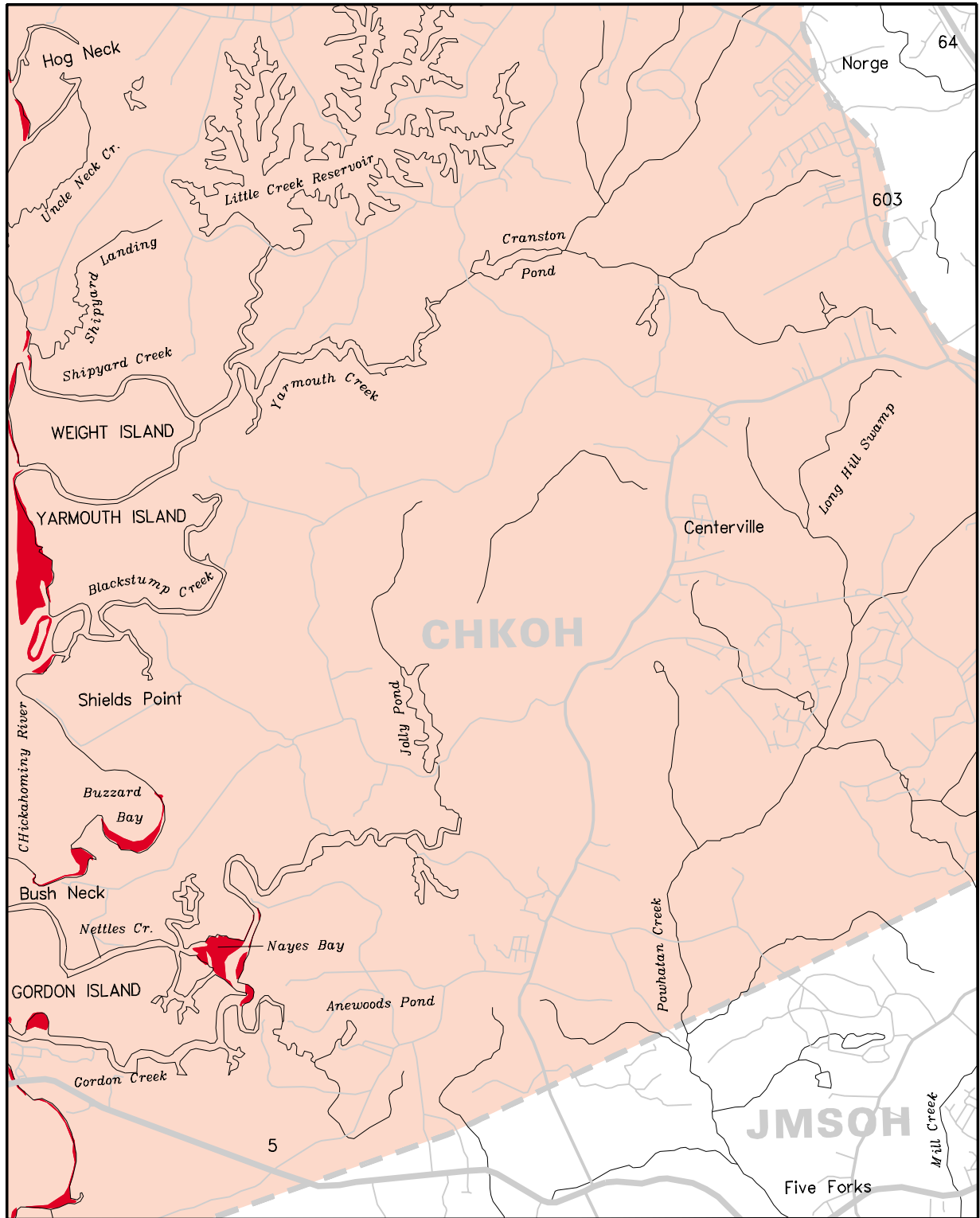
Hectares of SAV: 0.00
Date Flown: 10/28





Sources: VIMS,USGS

Submerged Aquatic Vegetation 1999 (No SAV)

(128) Norge, Va.



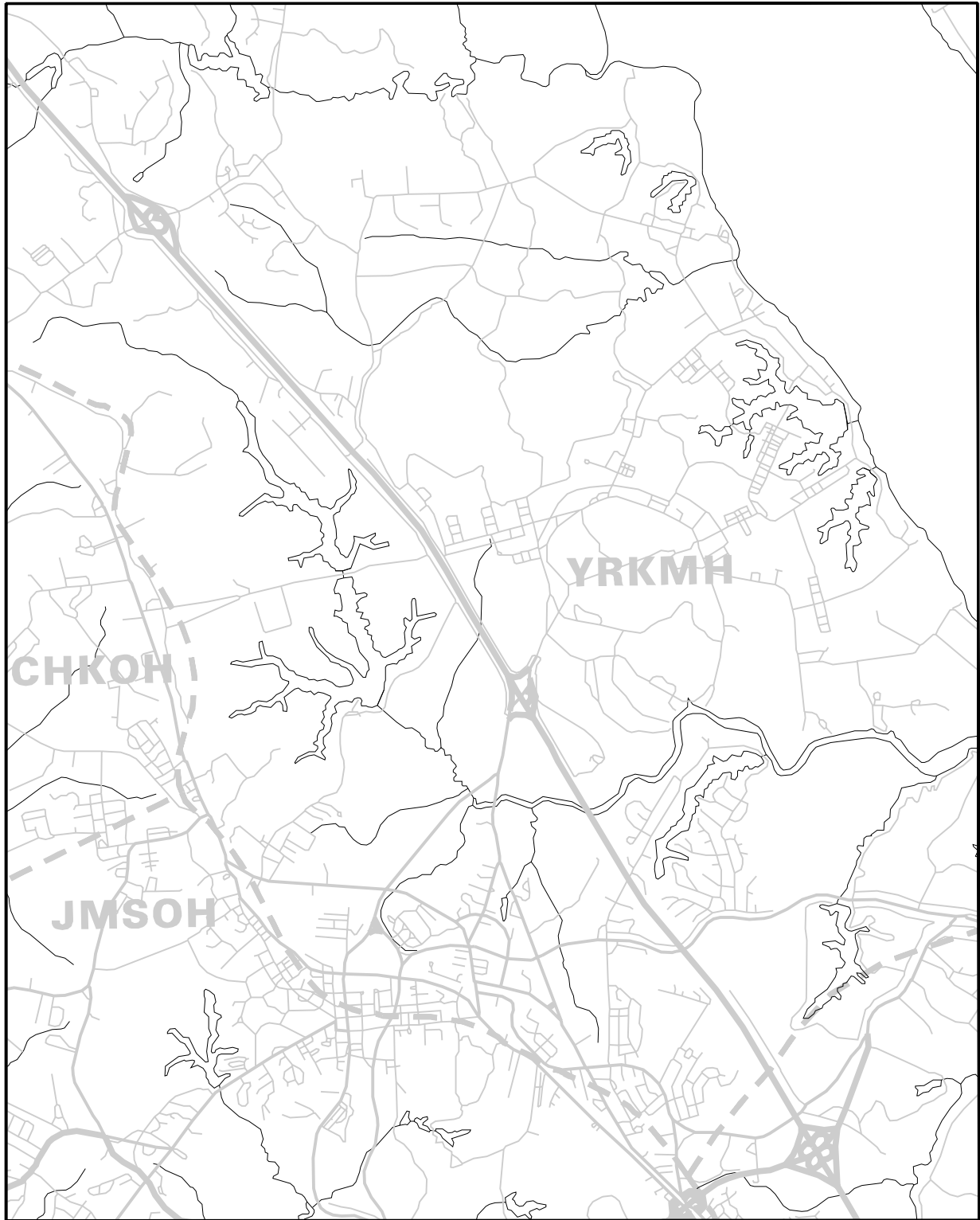
Hectares of SAV: 0.00
 Date Flown: 08/24, 10/15




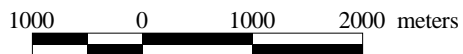
Sources: VIMS,USGS

Submerged Aquatic Vegetation 1999 (No SAV)

(129) Williamsburg, Va.



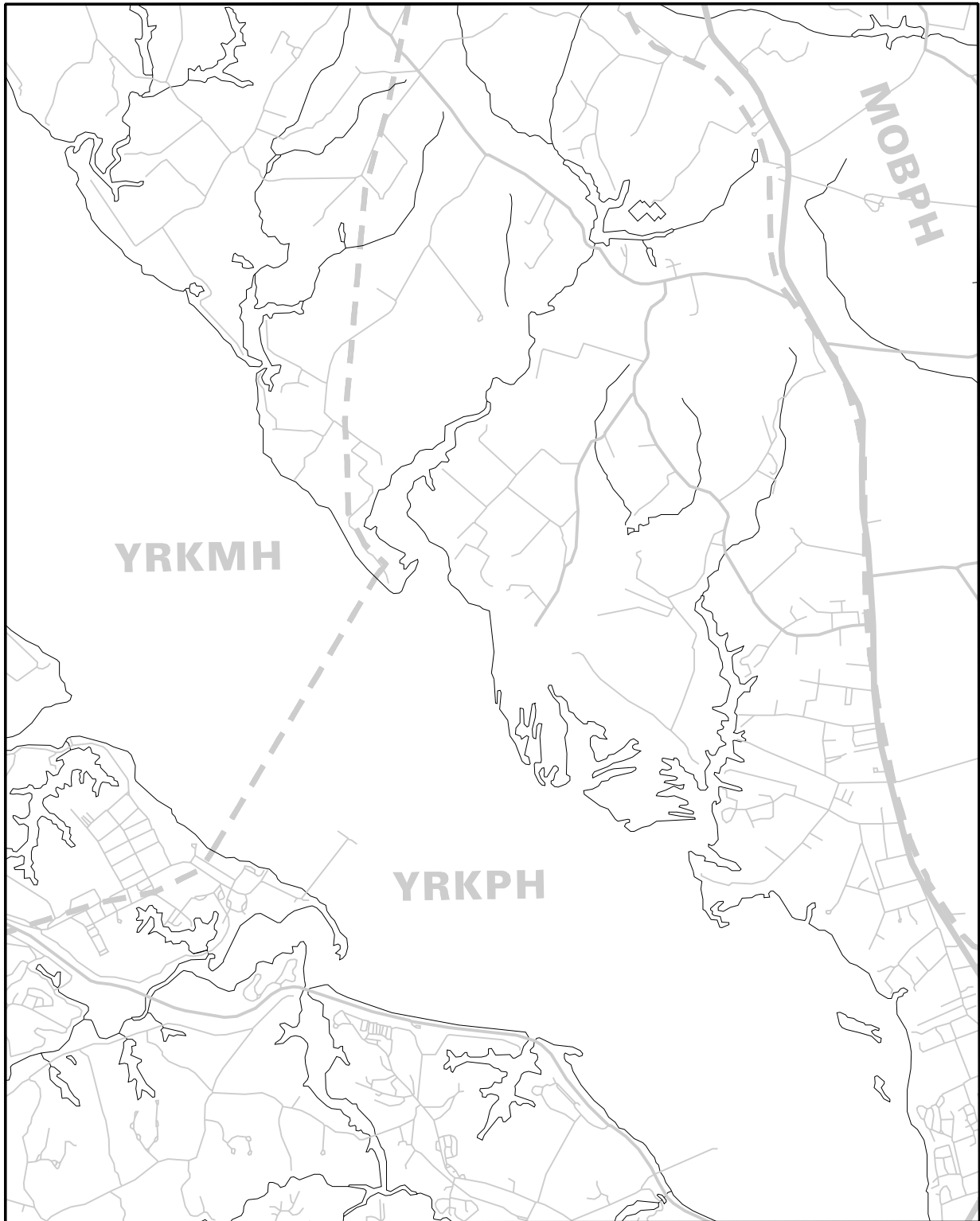
Hectares of SAV: 0.00
Date Flown: Not Flown



Sources: VIMS,USGS

Submerged Aquatic Vegetation 1999 (No SAV)

(130) Clay Bank, Va.



Hectares of SAV: 0.00

Date Flown: 05/22

1000 0 1000 2000 meters

1999 SAV



1998 SAV



Both years



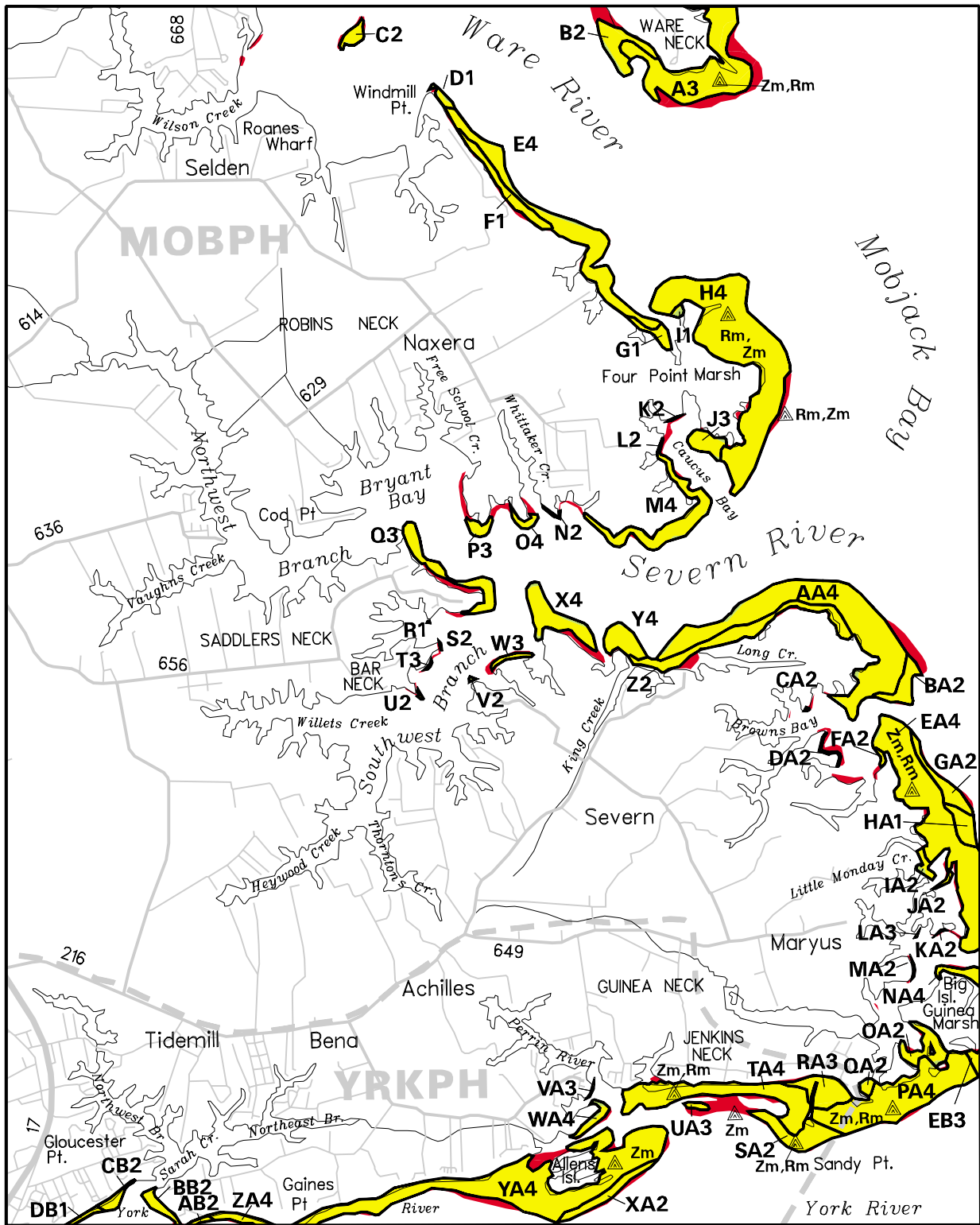
Not Fully Mapped



Sources: VIMS,USGS



Submerged Aquatic Vegetation 1999

(131) Achilles, Va.



Hectares of SAV: 985.22

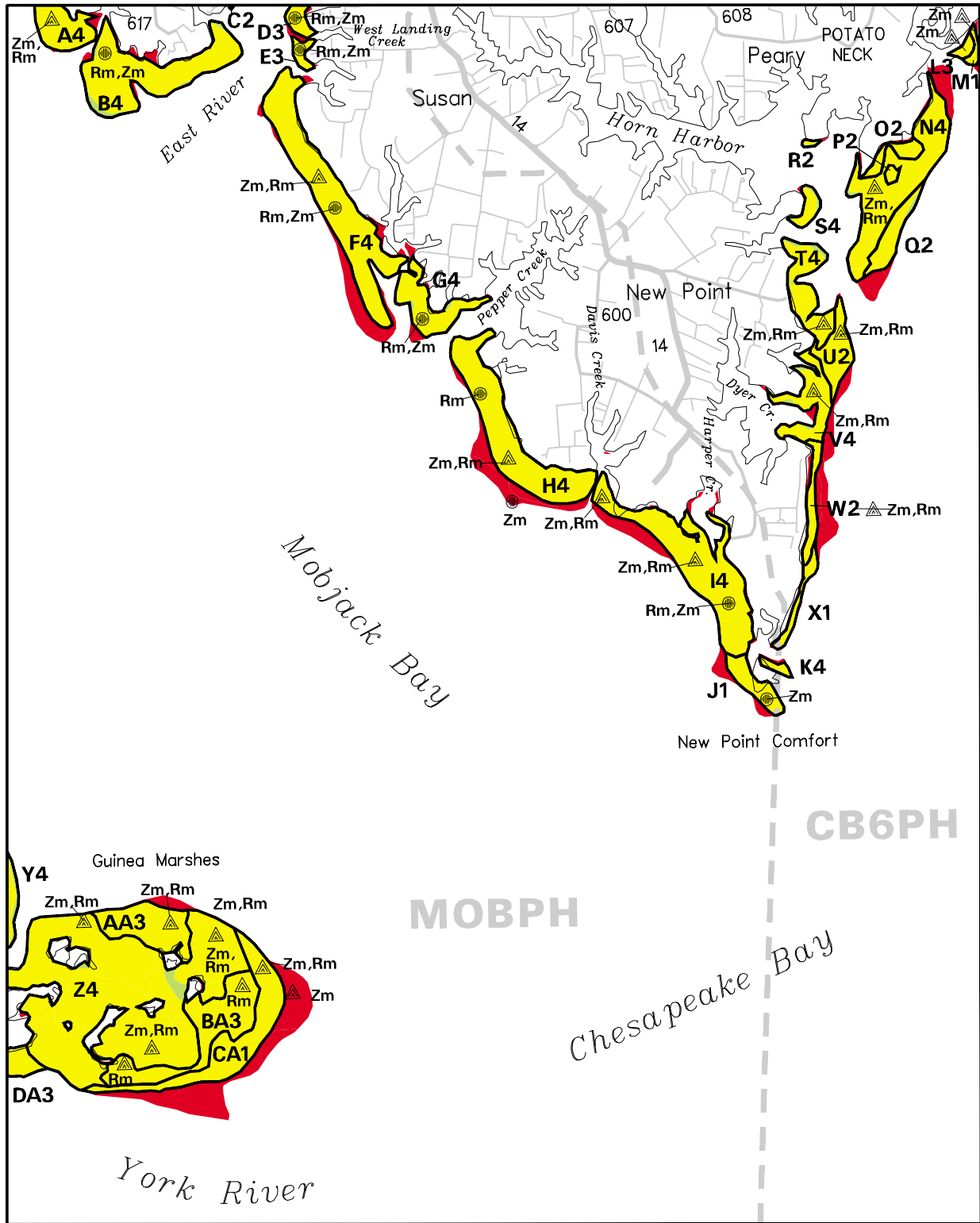
Date Flown: 05/22




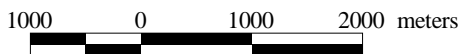
Sources: VIMS,USGS

Submerged Aquatic Vegetation 1999

(132) New Point Comfort, Va.



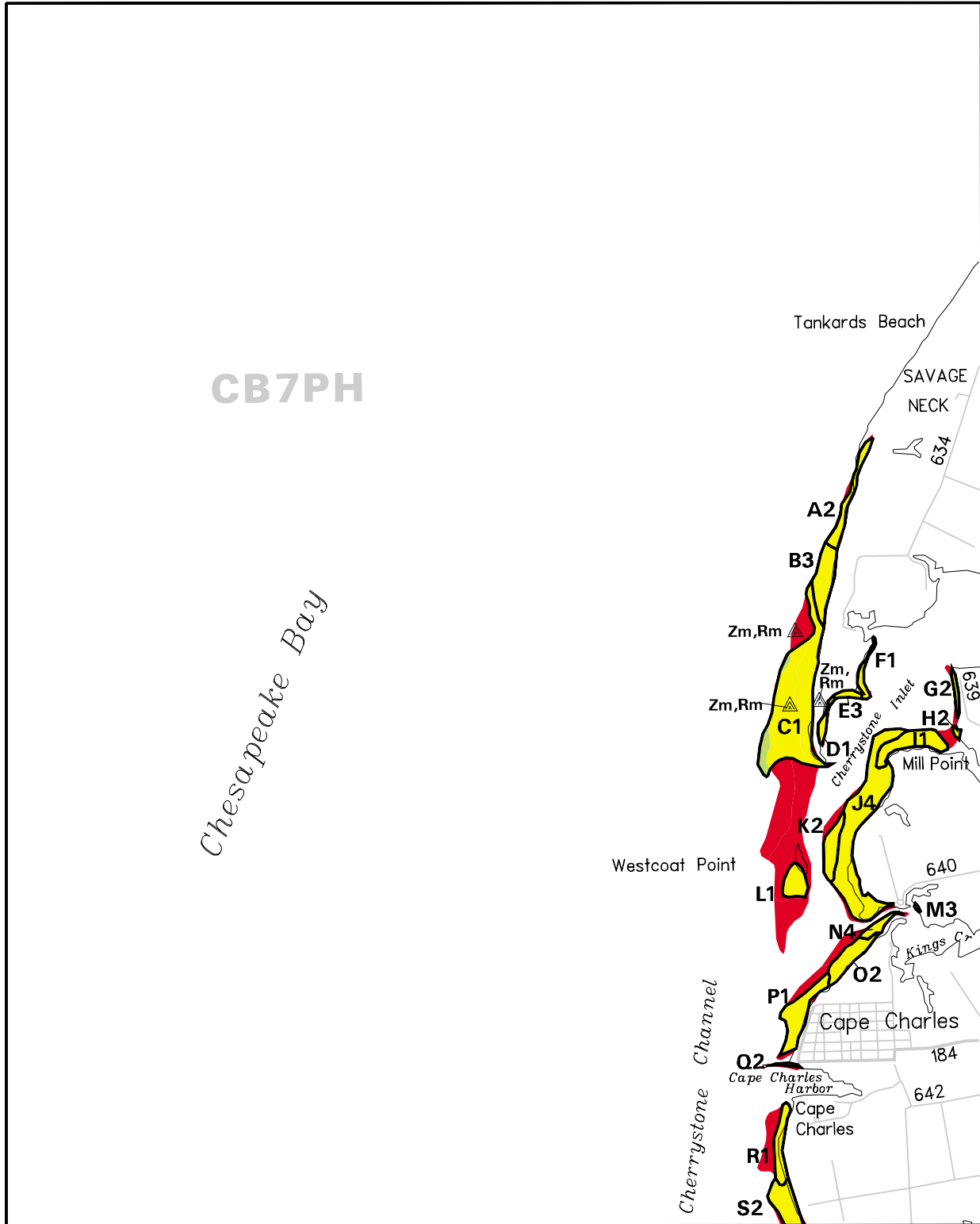
Hectares of SAV: 1,231.86
Date Flown: 05/22




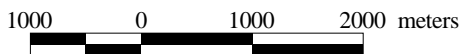
Sources: VIMS,USGS

Submerged Aquatic Vegetation 1999

(133) Cape Charles, Va.



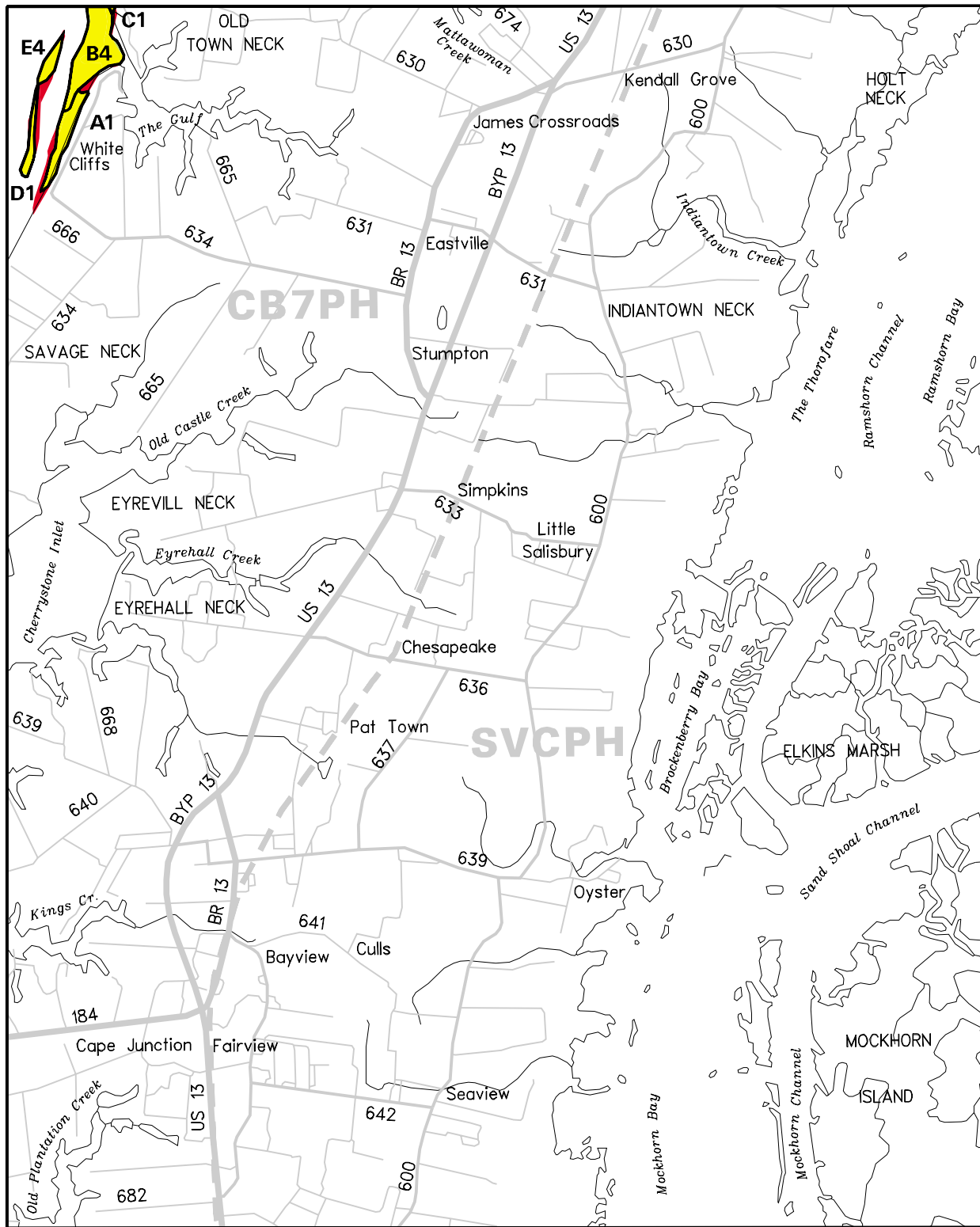
Hectares of SAV: 250.54
Date Flown: 06/07



Sources: VIMS,USGS

Submerged Aquatic Vegetation 1999


(134) Cheriton, Va.



Hectares of SAV: 61.19

Date Flown: 06/07

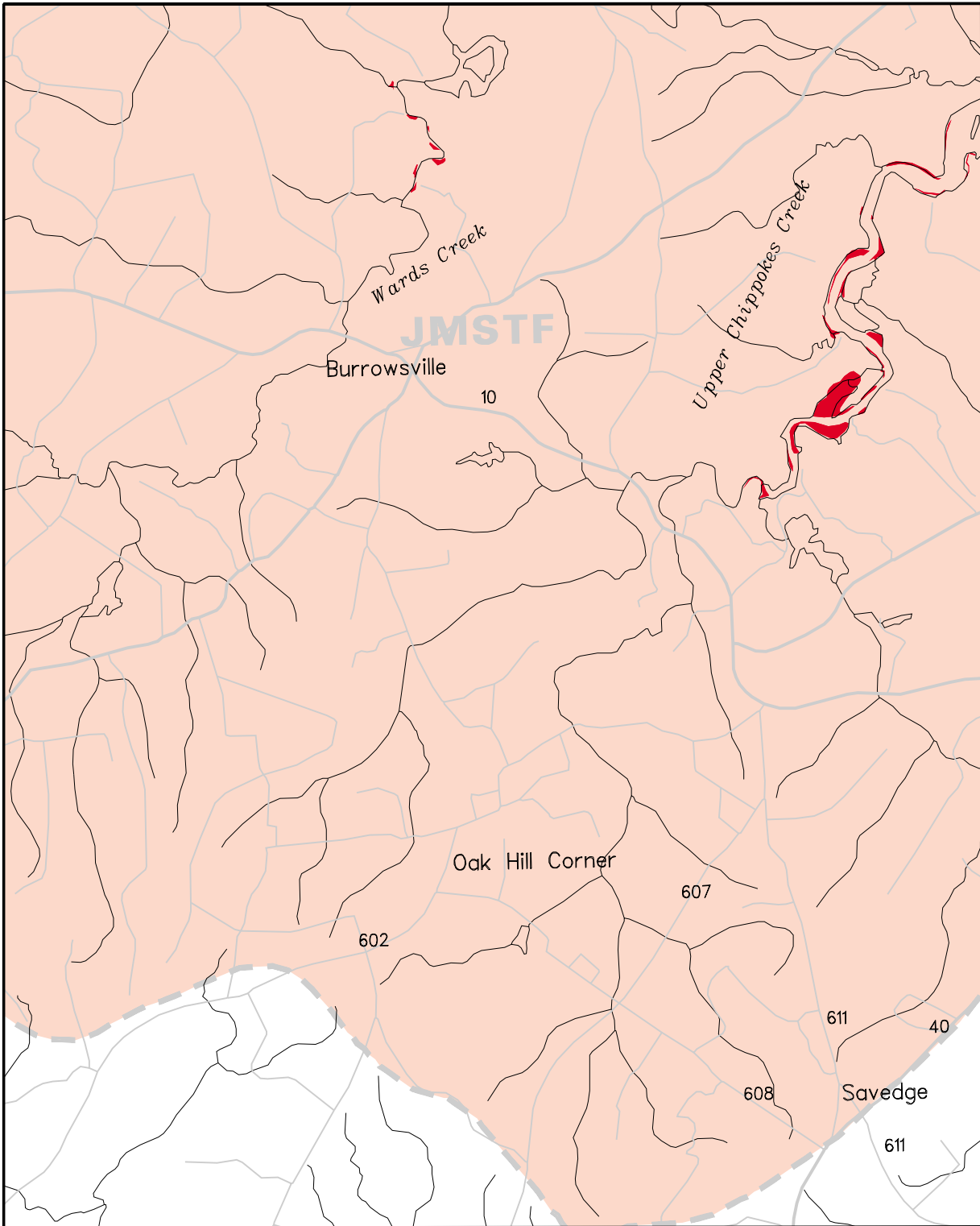
1000 0 1000 2000 meters



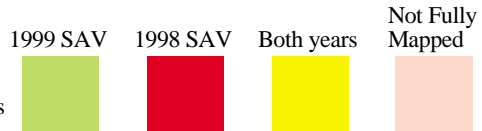

Sources: VIMS,USGS

Submerged Aquatic Vegetation 1999 (No SAV)

(135) Savedge, Va.



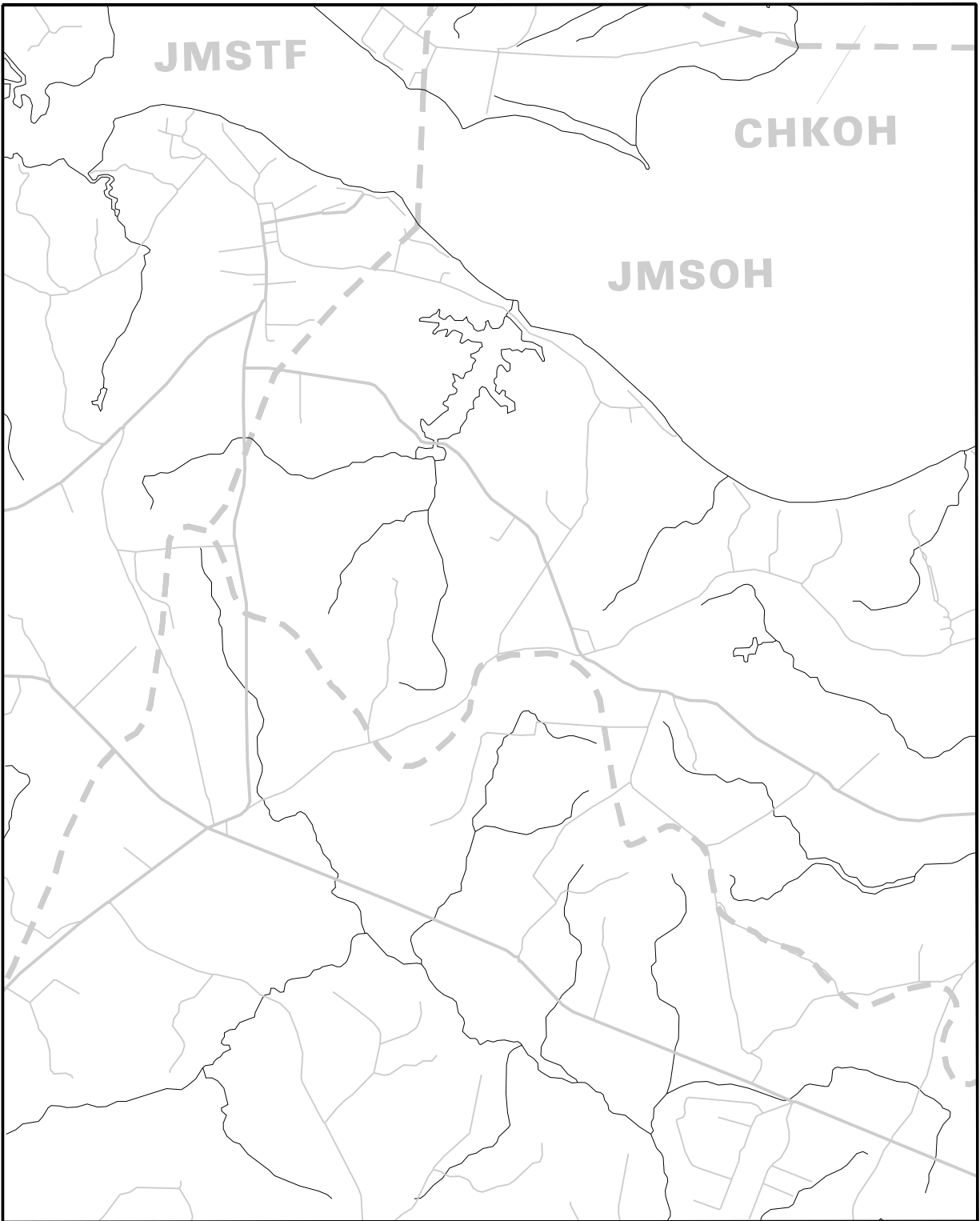
Hectares of SAV: 0.00
Date Flown: 10/15




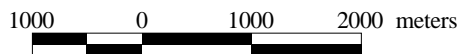
Sources: VIMS,USGS

Submerged Aquatic Vegetation 1999 (No SAV)

(136) Claremont, Va.



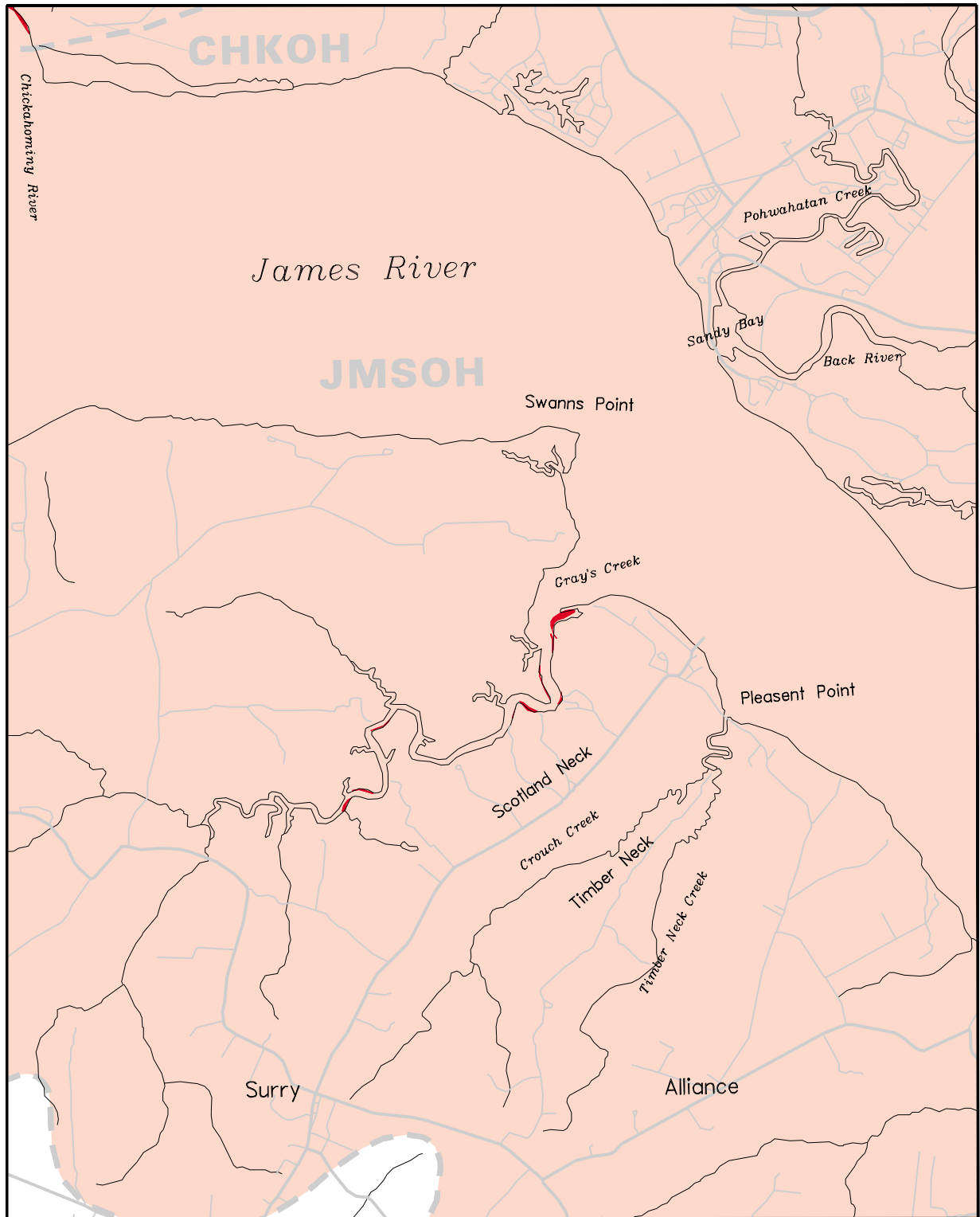
Hectares of SAV: 0.00
Date Flown: 10/28




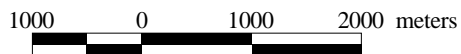
Sources: VIMS,USGS

Submerged Aquatic Vegetation 1999 (No SAV)

(137) Surry, Va.



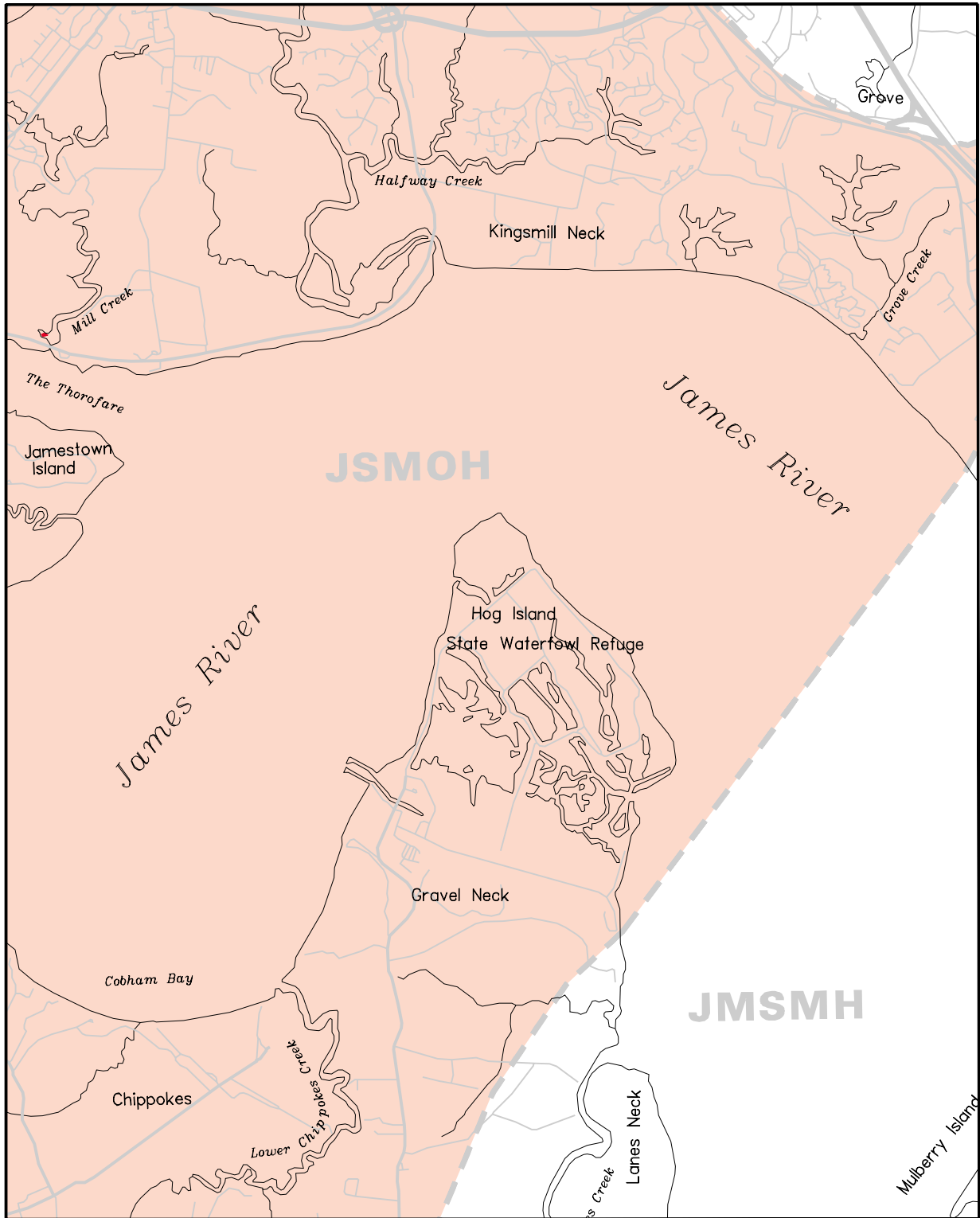
Hectares of SAV: 0.00
Date Flown: 10/28



Sources: VIMS,USGS


Submerged Aquatic Vegetation 1999 (No SAV)

(138) Hog Island, Va.



Hectares of SAV: 0.00

Date Flown: 10/28



1999 SAV



1998 SAV



Both years



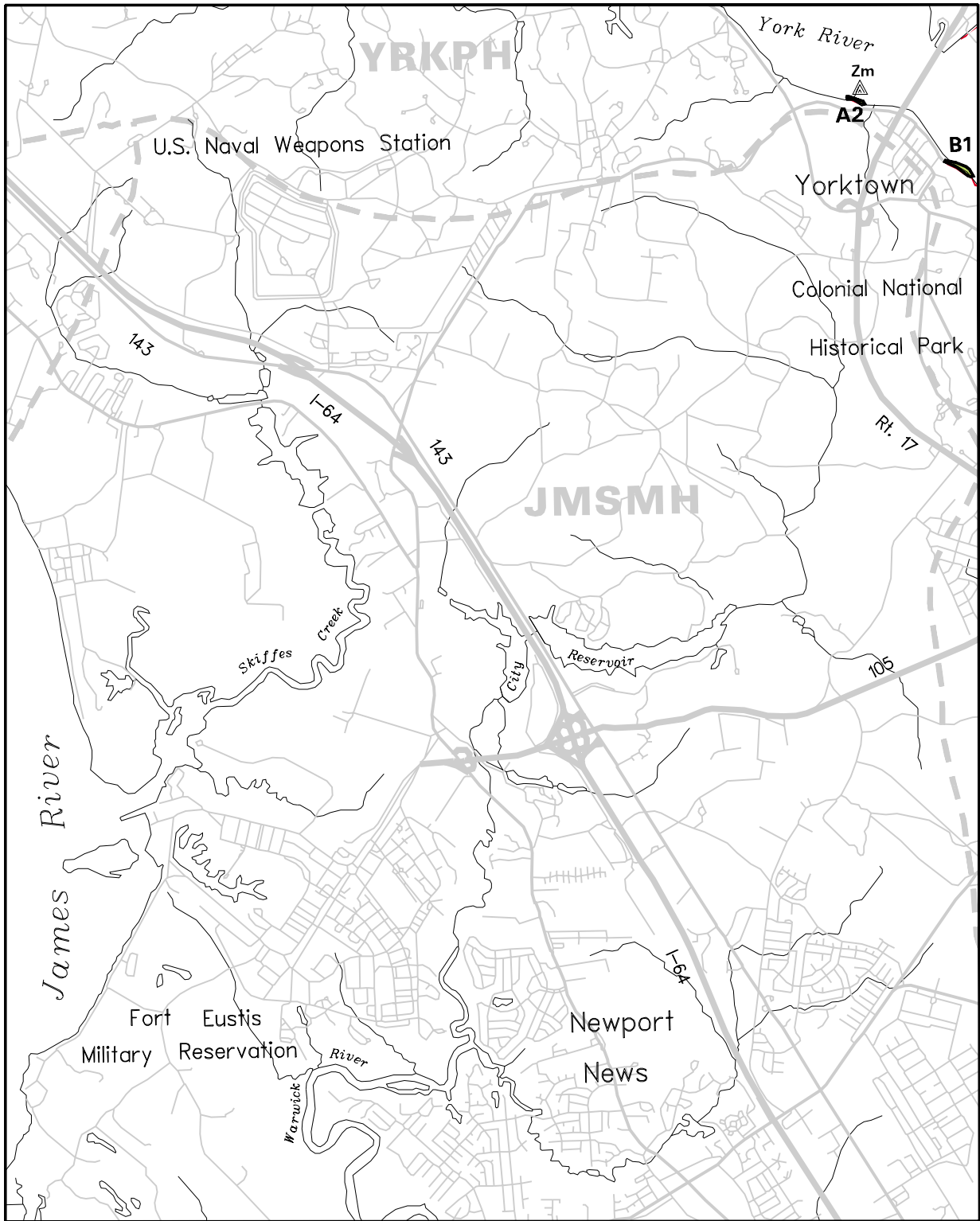
Not Fully Mapped



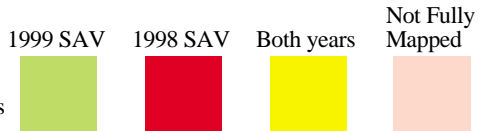
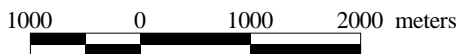
Sources: VIMS,USGS

Submerged Aquatic Vegetation 1999

(139) Yorktown, Va.



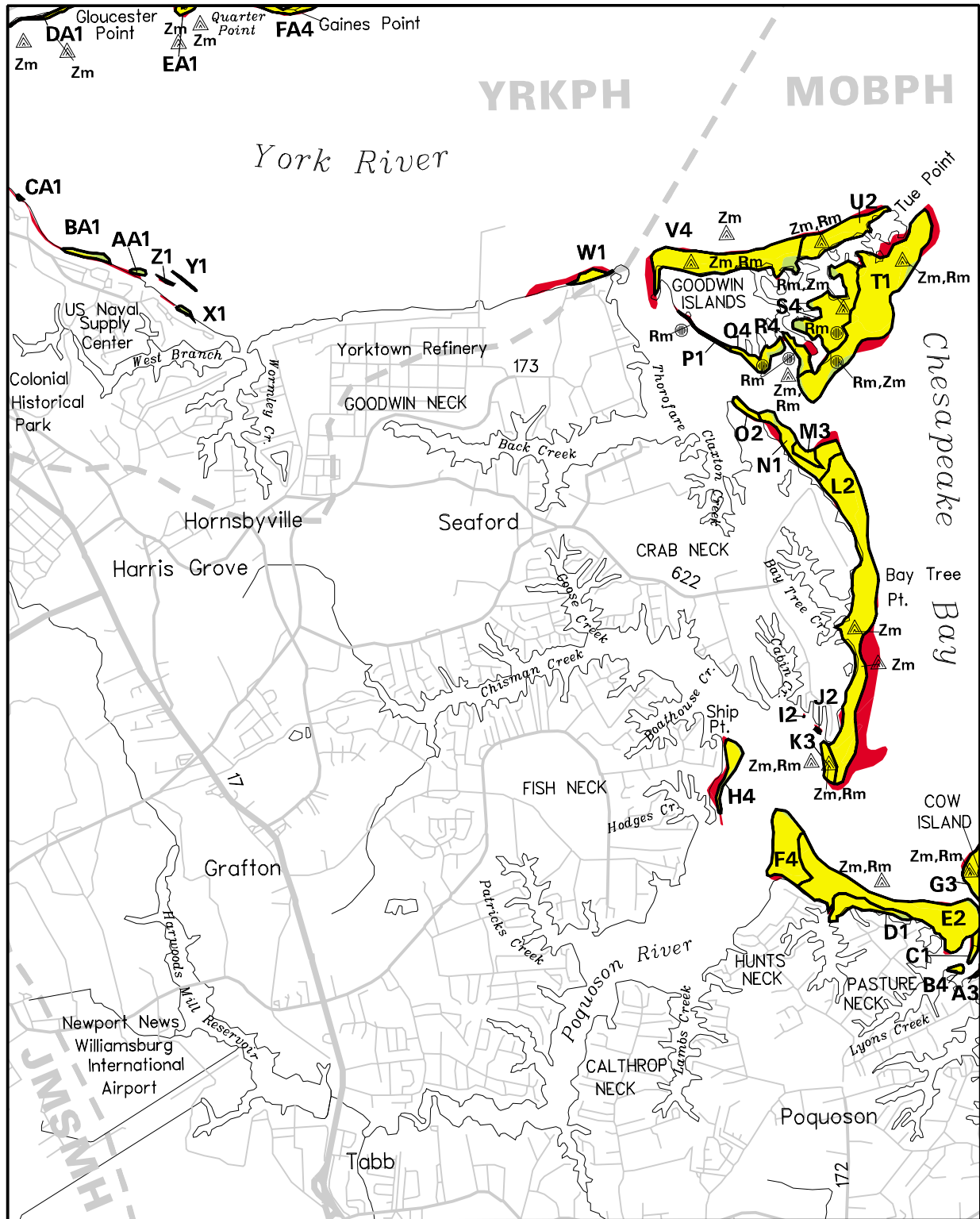
Hectares of SAV: 2.41
Date Flown: 05/22



Sources: VIMS,USGS


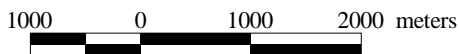
Submerged Aquatic Vegetation 1999

(140) Poquoson West, Va.



Hectares of SAV: 440.45

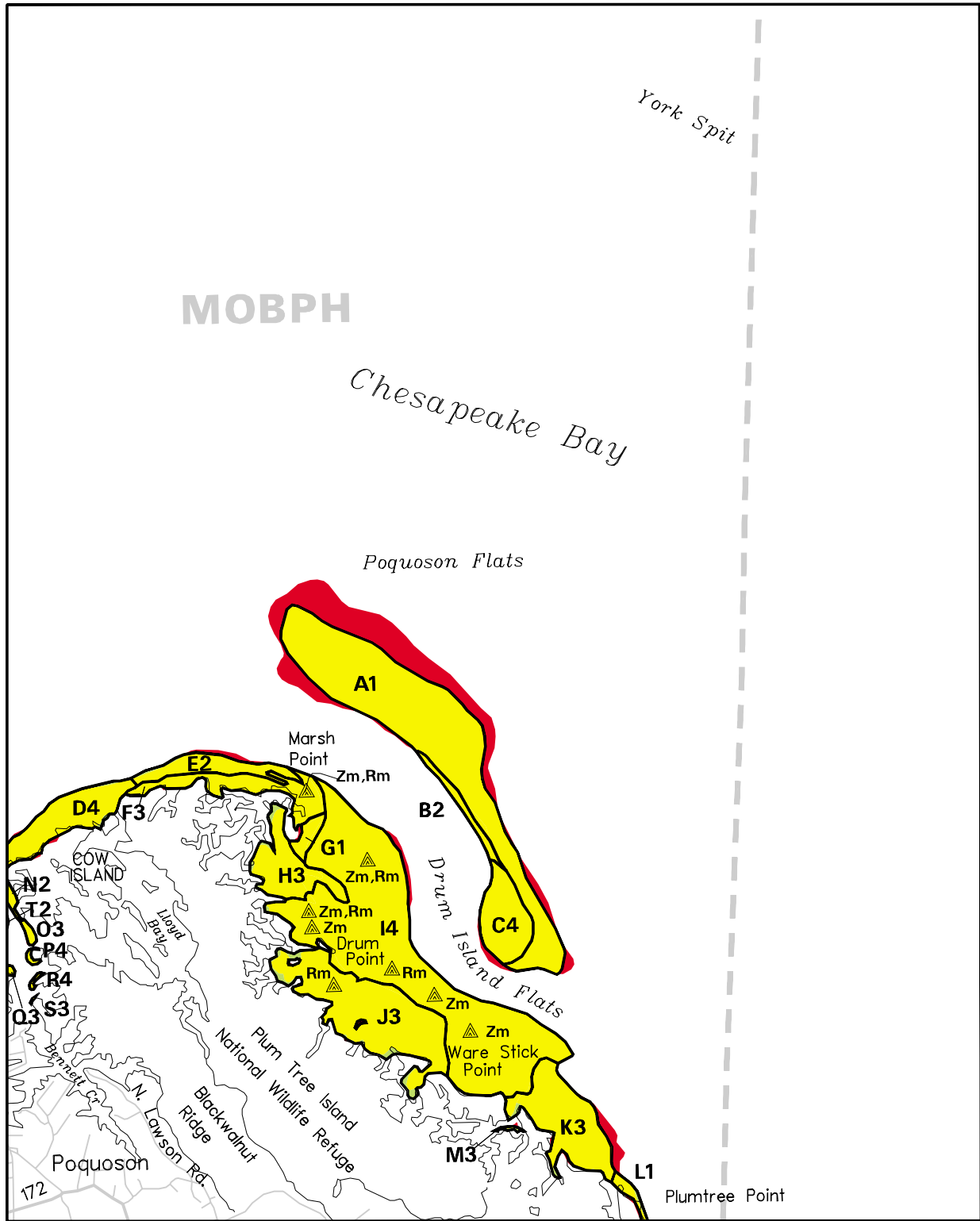
Date Flown: 05/22



Sources: VIMS, USGS


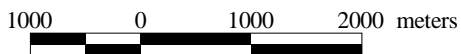
Submerged Aquatic Vegetation 1999

(141) Poquoson East, Va.



Hectares of SAV: 1,067.69

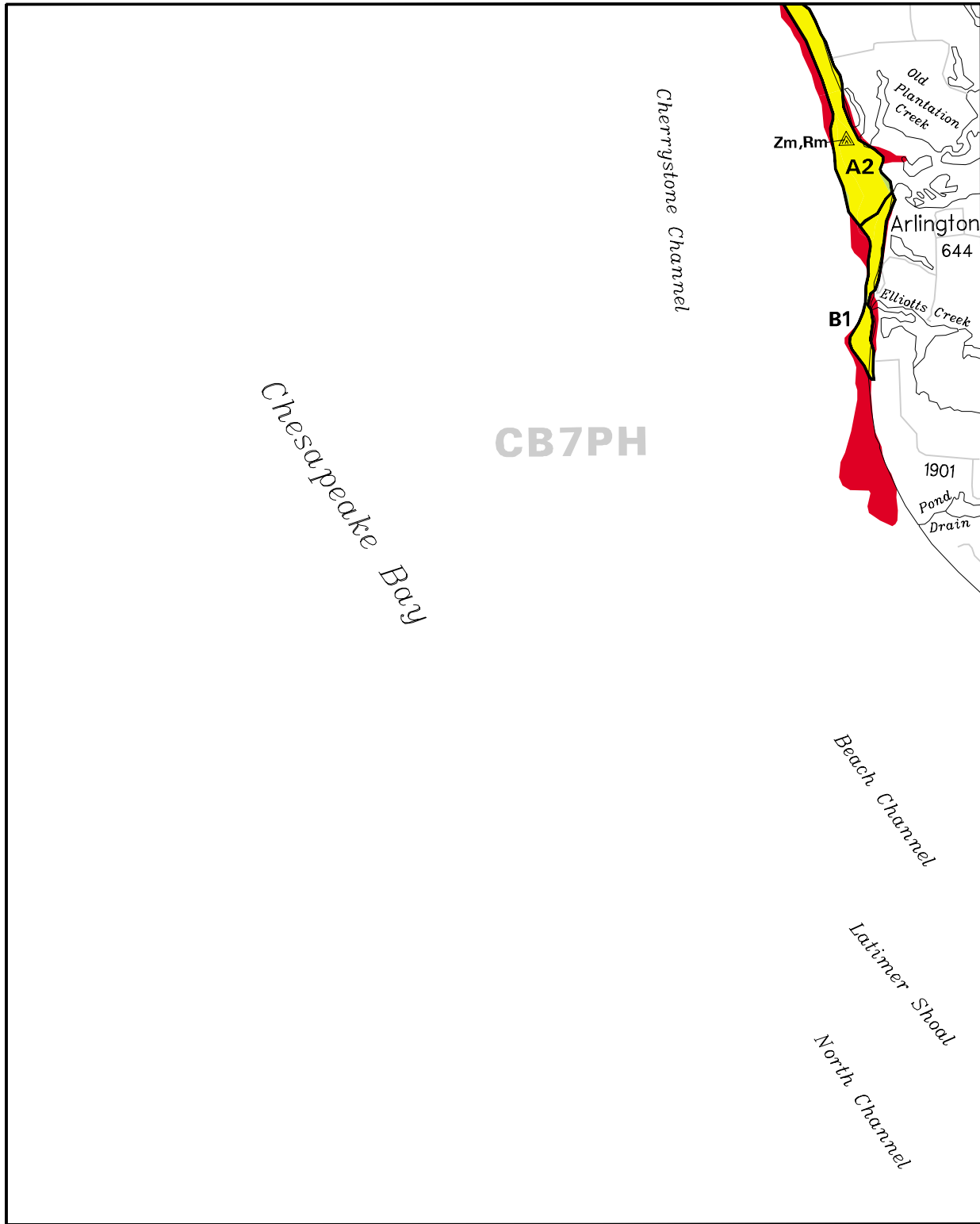
Date Flown: 05/22



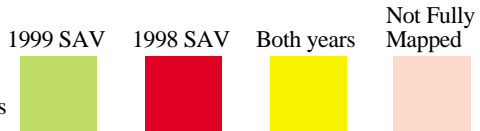
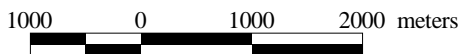
Sources: VIMS,USGS

Submerged Aquatic Vegetation 1999

(142) Elliotts Creek, Va.



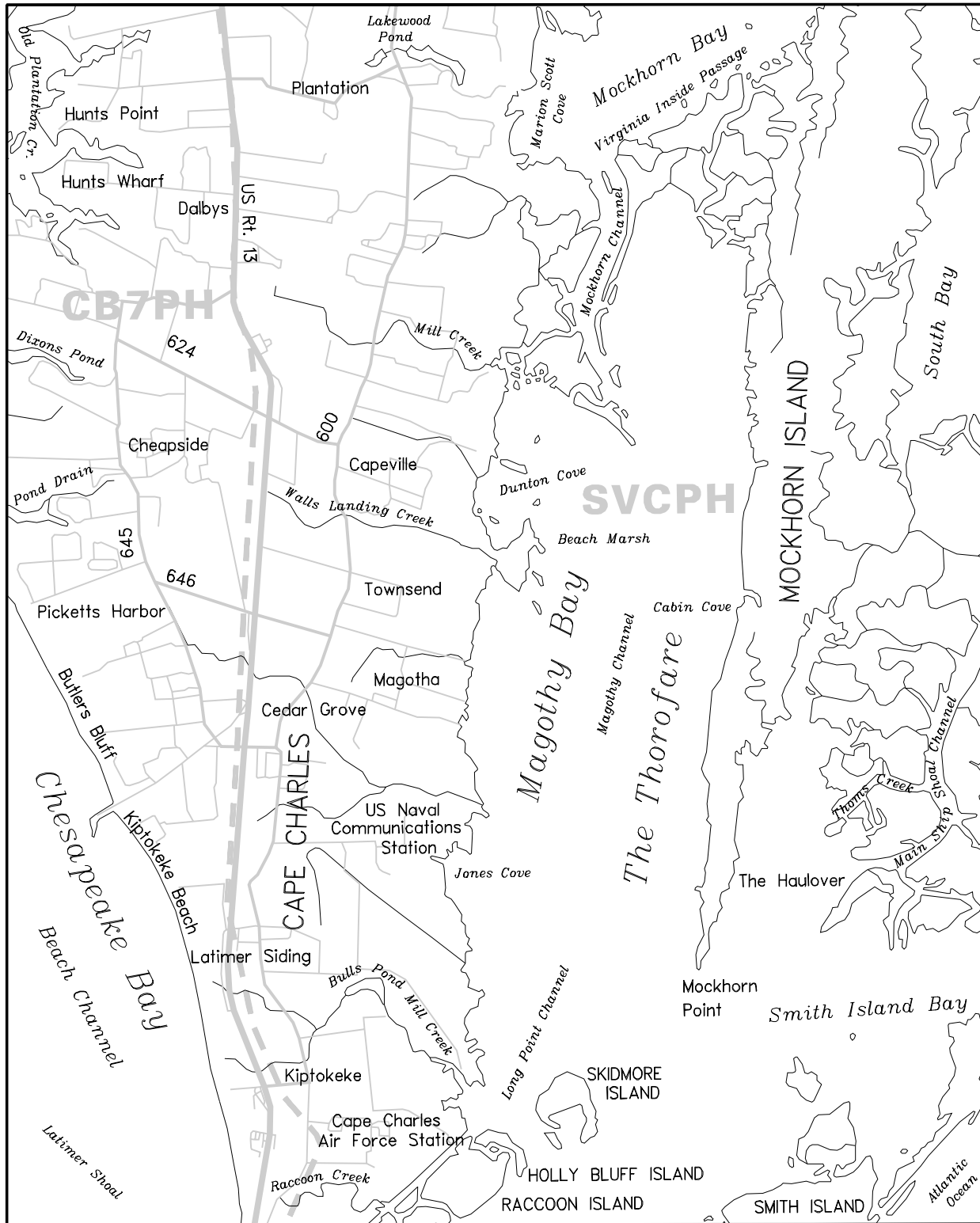
Hectares of SAV: 106.59
Date Flown: 06/07




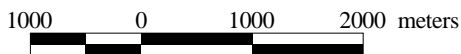
Sources: VIMS,USGS

Submerged Aquatic Vegetation 1999 (No SAV)

(143) Townsend, Va.



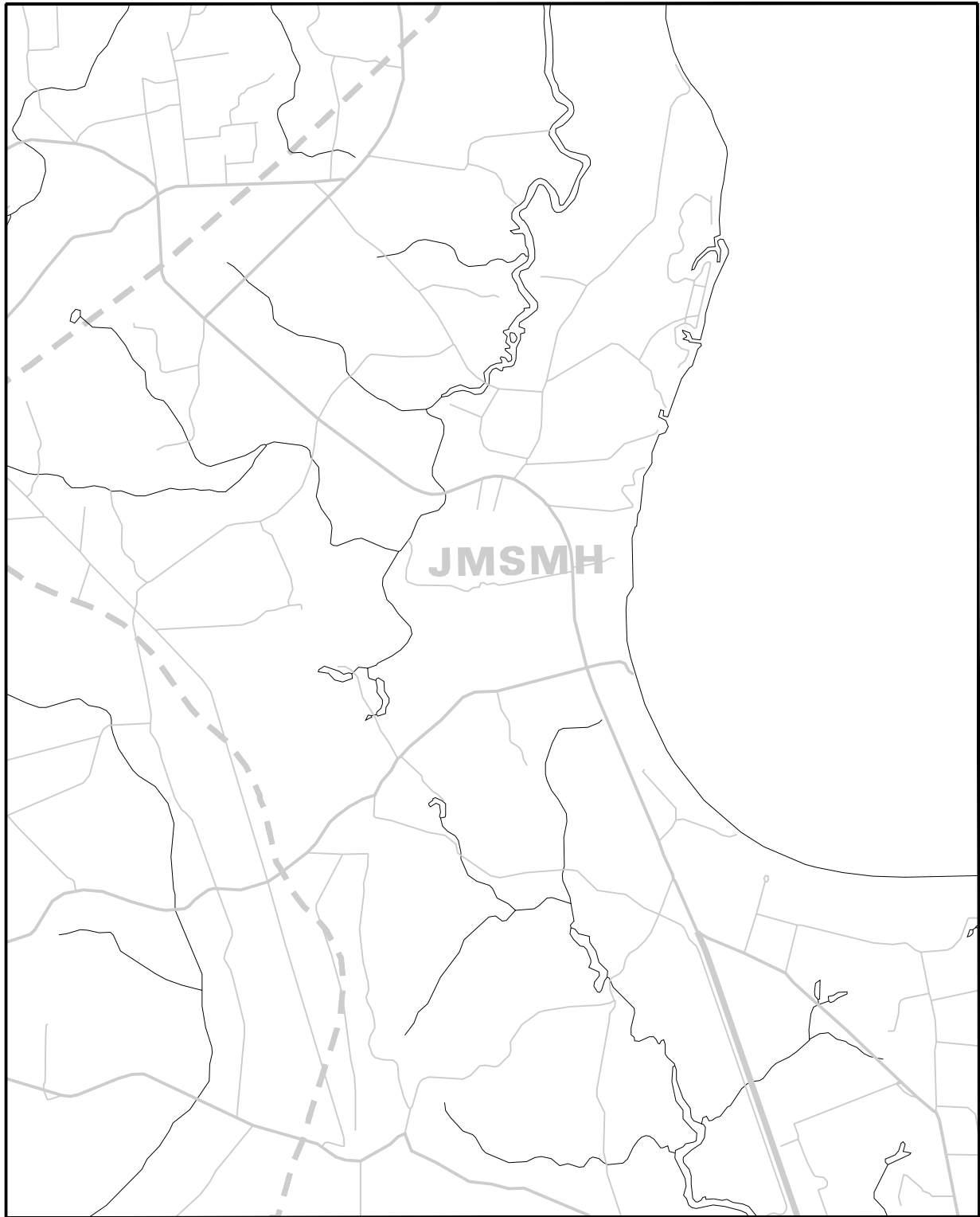
Hectares of SAV: 0.00
Date Flown: 05/22





Sources: VIMS,USGS

Submerged Aquatic Vegetation 1999 (No SAV)

(144) Bacons Castle, Va.



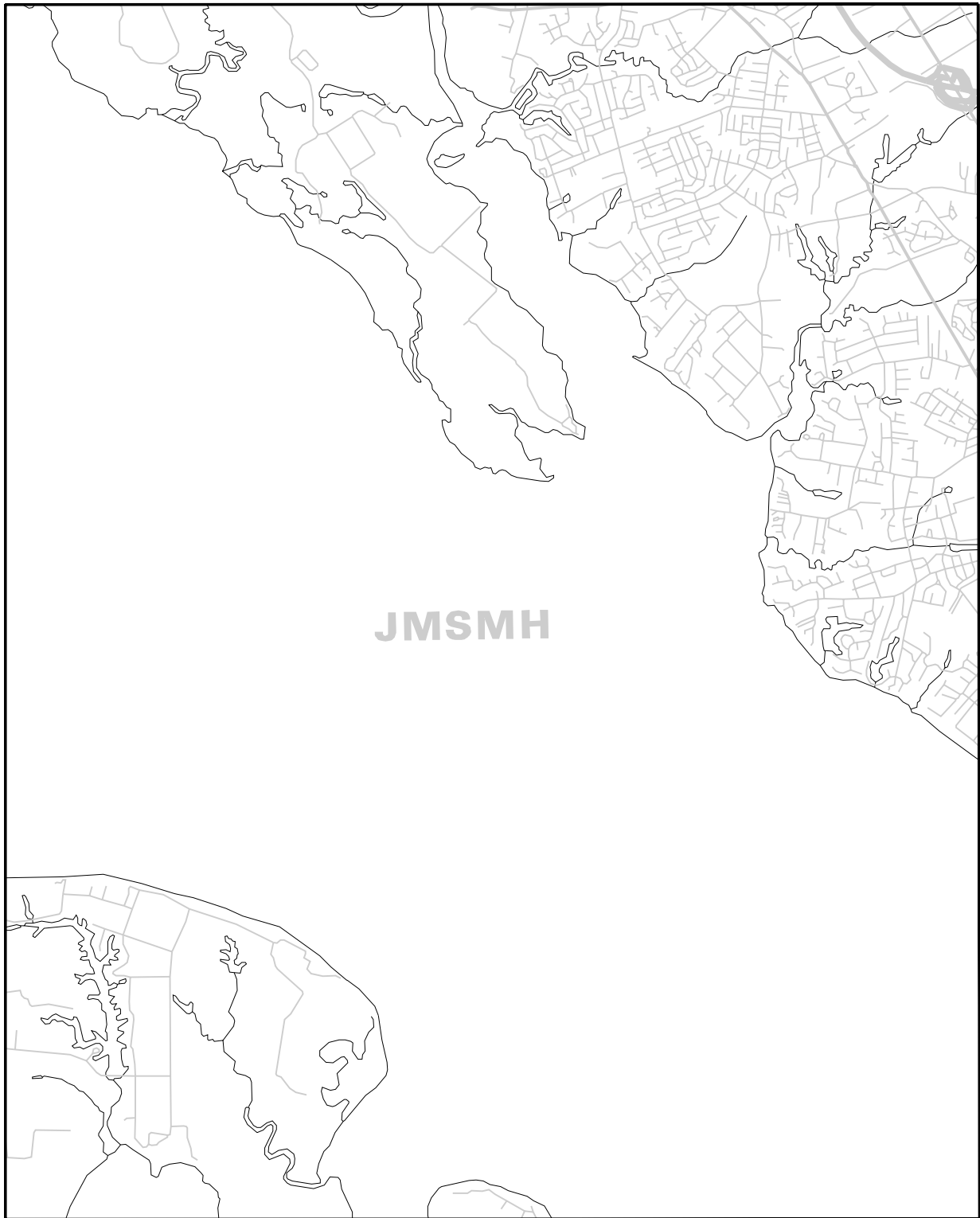
Hectares of SAV: 0.00
Date Flown: 10/15



Sources: VIMS,USGS

Submerged Aquatic Vegetation 1999 (No SAV)

(145) Mulberry Island, Va.



Hectares of SAV: 0.00

Date Flown: 05/22

1000 0 1000 2000 meters

1999 SAV



1998 SAV



Both years



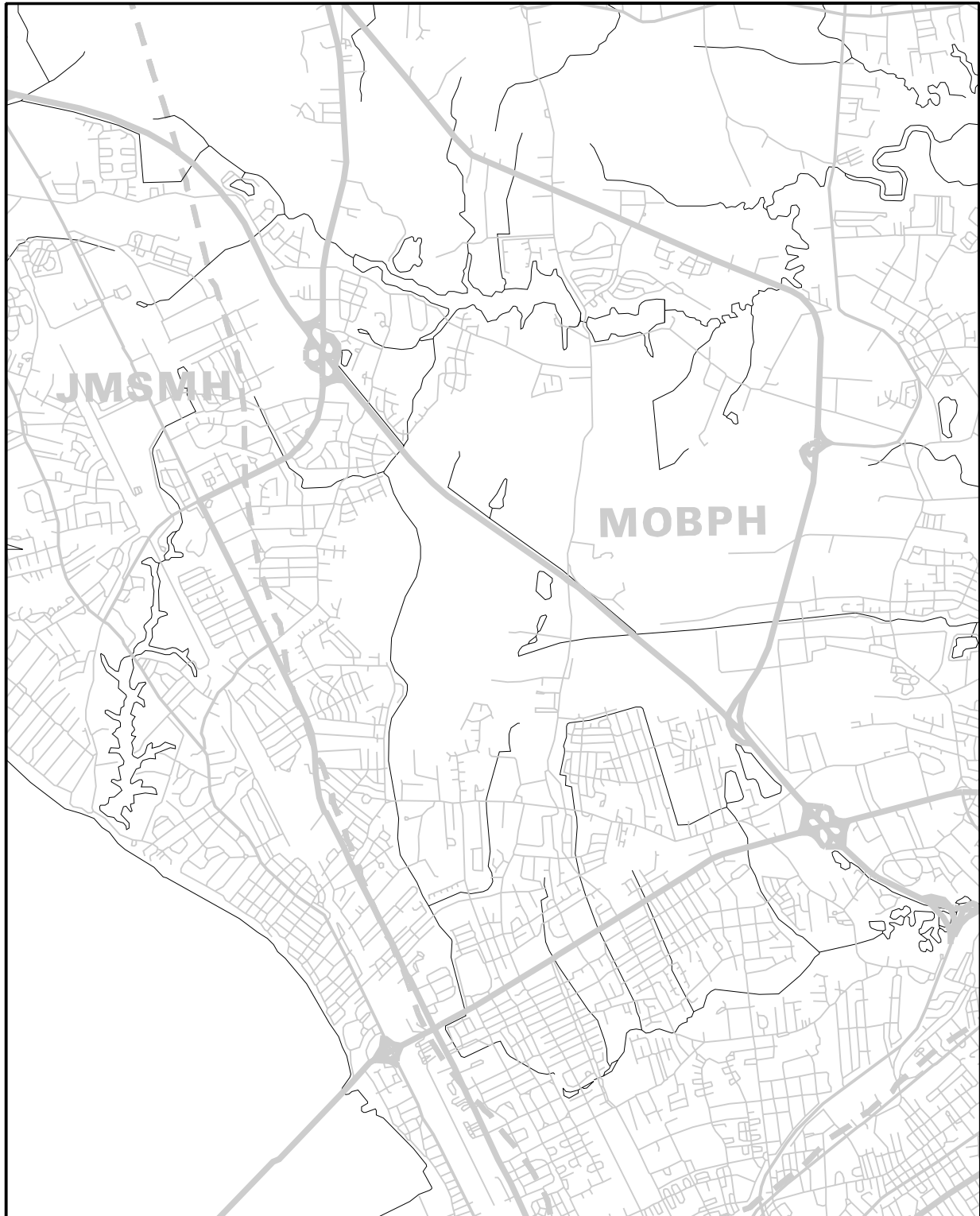
Not Fully Mapped



Sources: VIMS,USGS

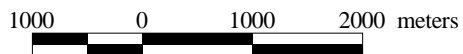
Submerged Aquatic Vegetation 1999 (No SAV)

(146) Newport News North, Va.



Hectares of SAV: 0.00

Date Flown: 05/22



1999 SAV



1998 SAV



Both years



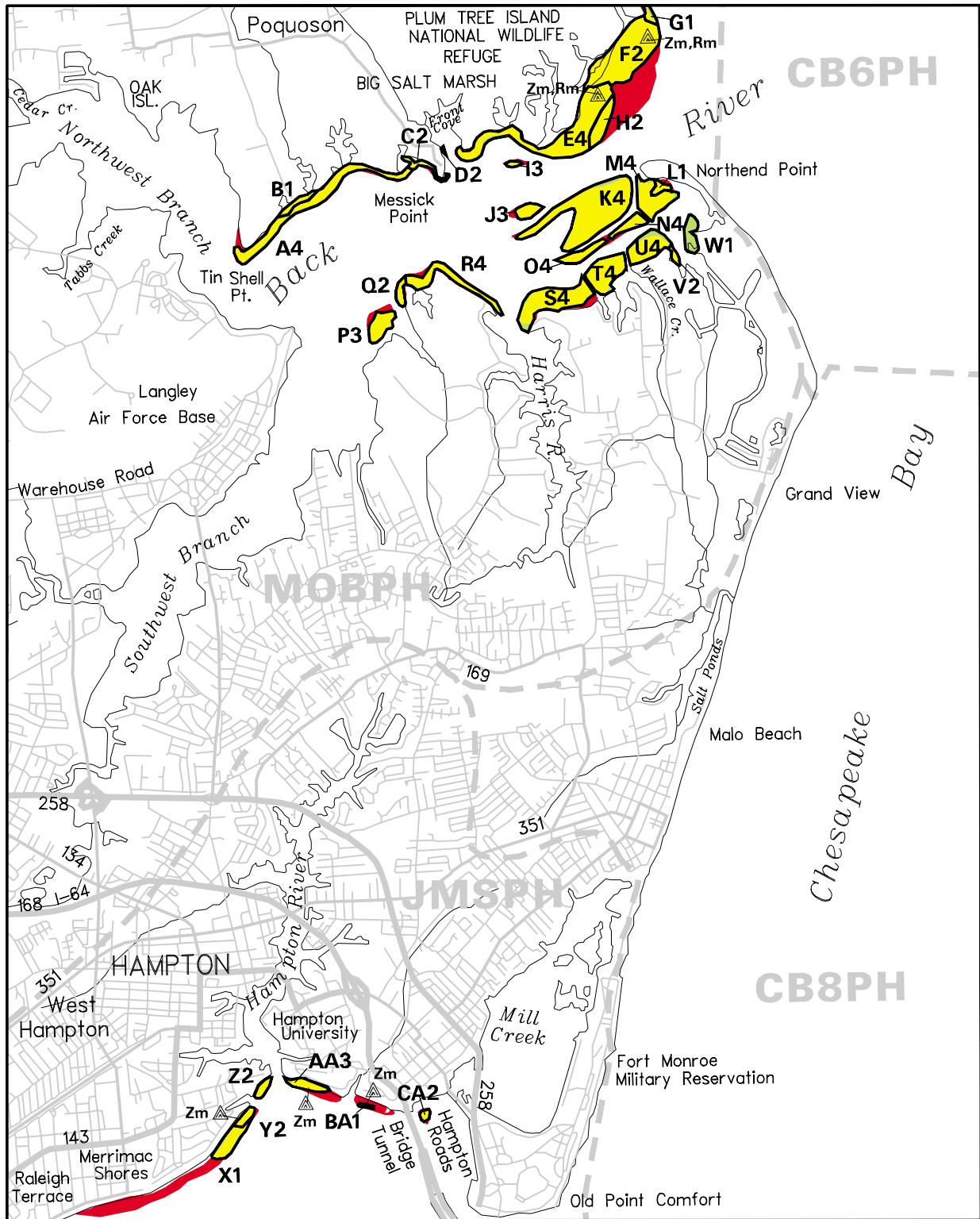
Not Fully Mapped



Sources: VIMS,USGS


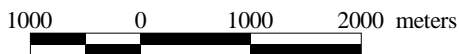
Submerged Aquatic Vegetation 1999

(147) Hampton, Va.



Hectares of SAV: 280.60

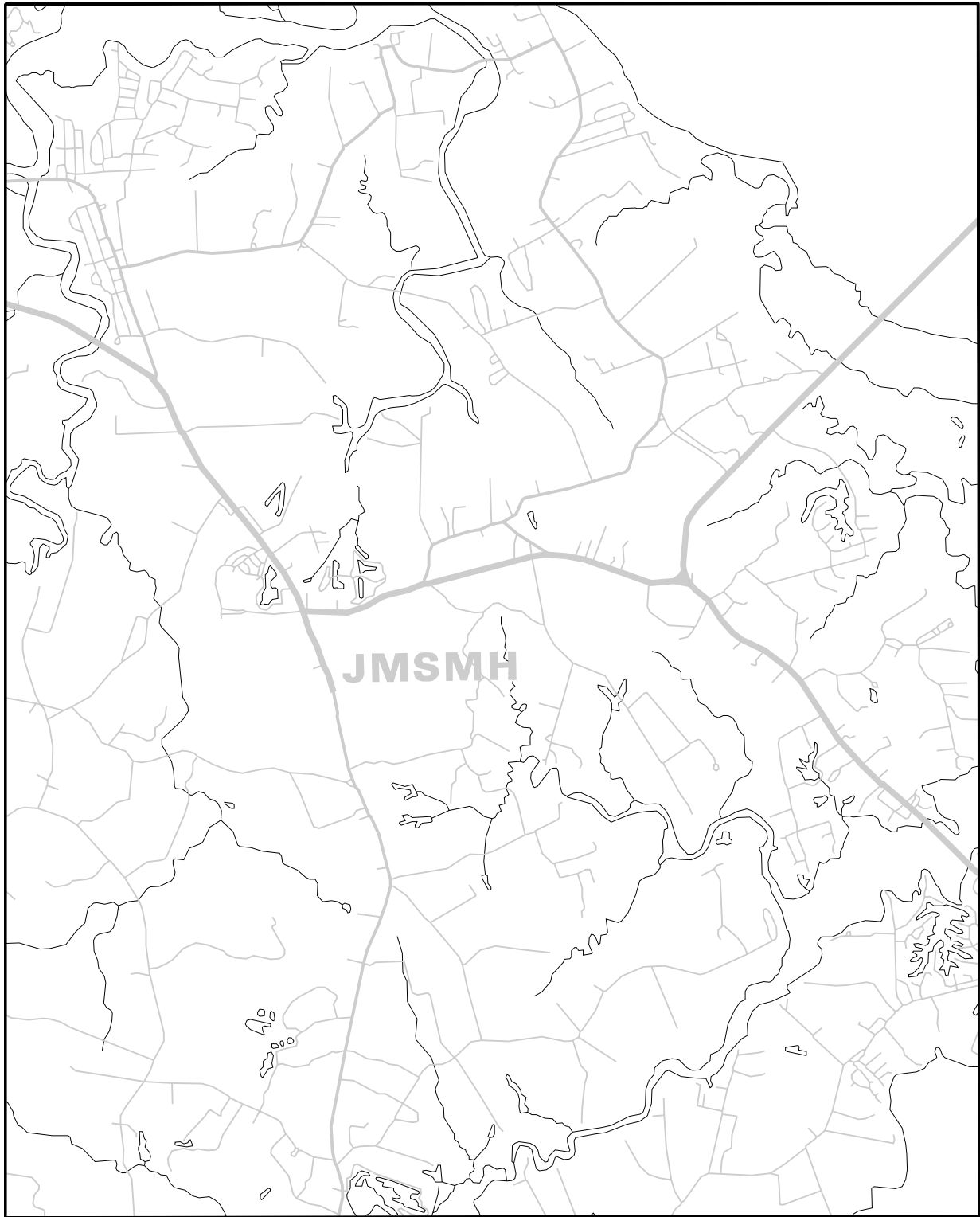
Date Flown: 05/22



Sources: VIMS, USGS

Submerged Aquatic Vegetation 1999 (No SAV)

(148) Bennis Church, Va.



Hectares of SAV: 0.00

Date Flown: 05/22

1000 0 1000 2000 meters

1999 SAV



1998 SAV



Both years



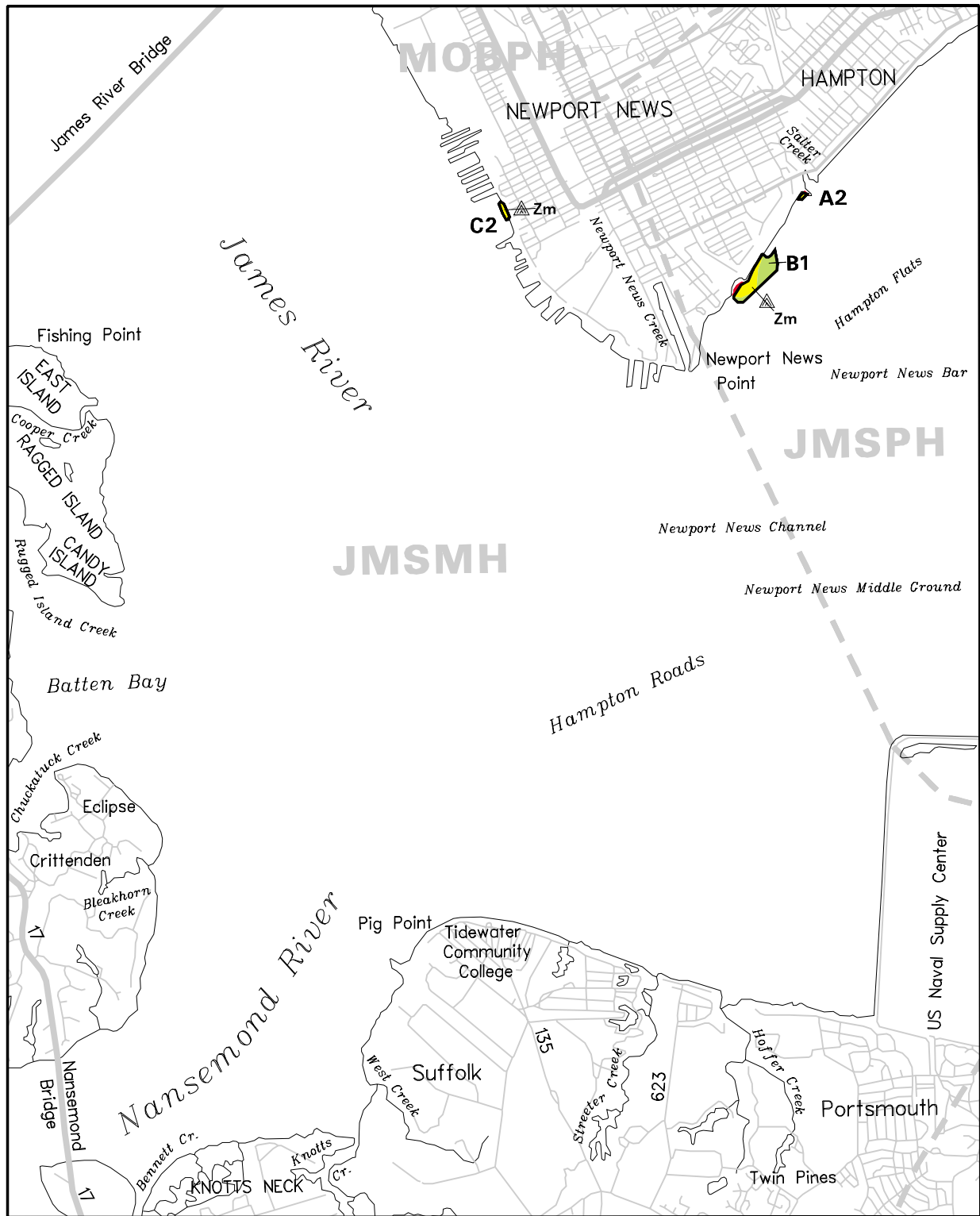
Not Fully Mapped



Sources: VIMS,USGS



Submerged Aquatic Vegetation 1999

(149) Newport News South, Va.



Hectares of SAV: 13.19

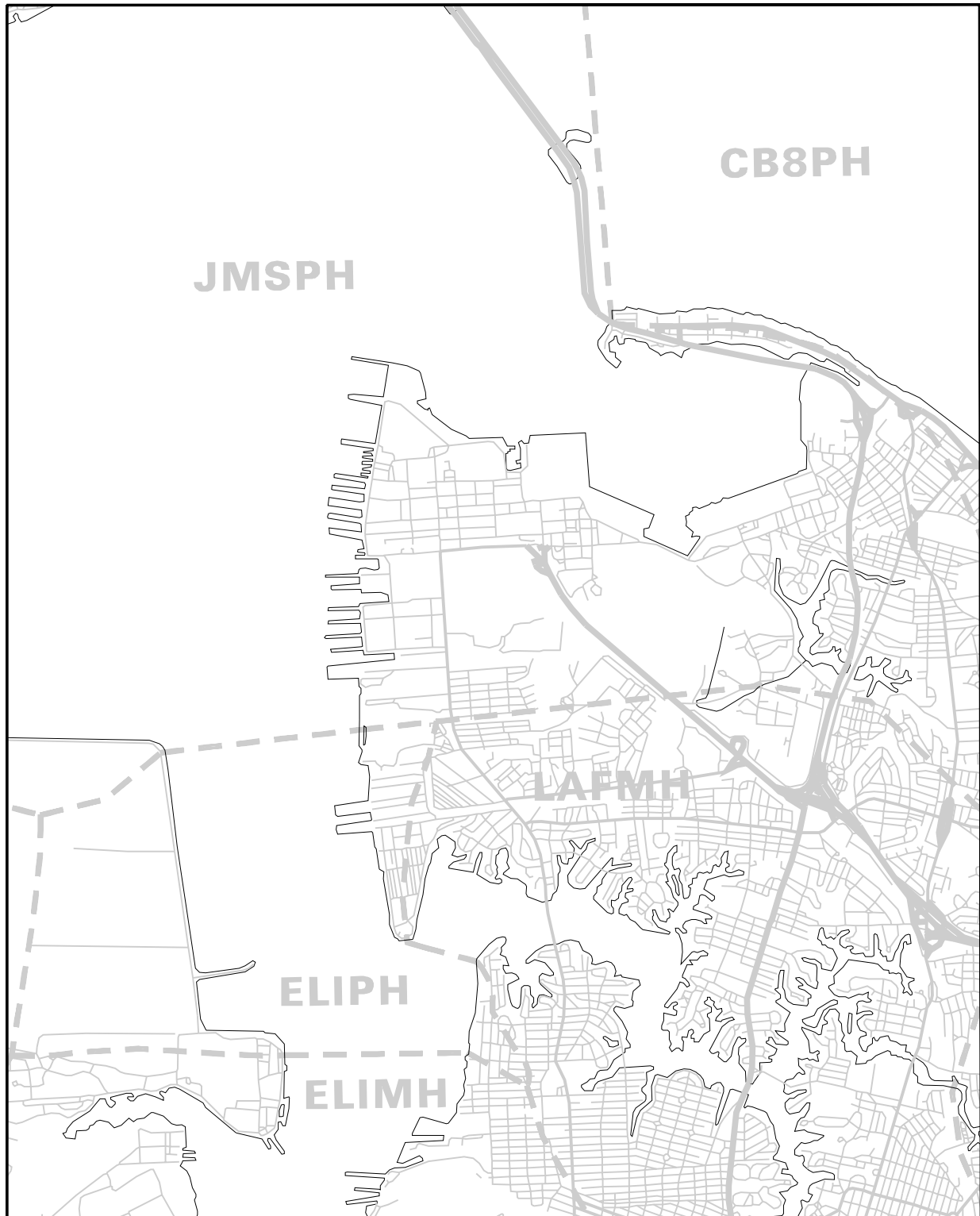
Date Flown: 05/22



Sources: VIMS,USGS

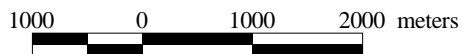
Submerged Aquatic Vegetation 1999 (No SAV)

(150) Norfolk North, Va.



Hectares of SAV: 0.00

Date Flown: Not Flown



1999 SAV



1998 SAV



Both years



Not Fully Mapped



Sources: VIMS,USGS