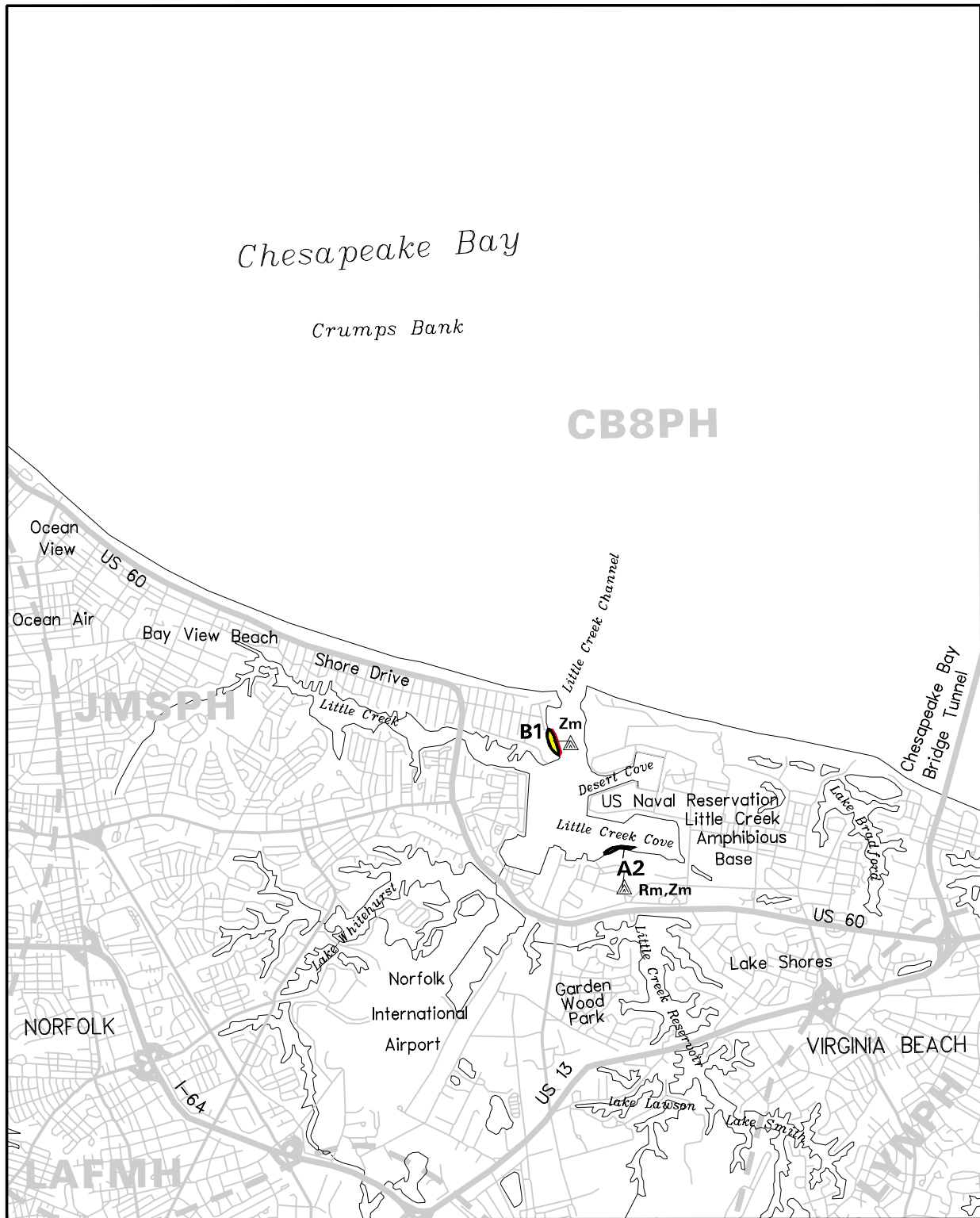

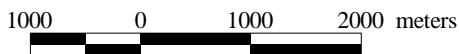


# Submerged Aquatic Vegetation 1999

(151) Little Creek, Va.



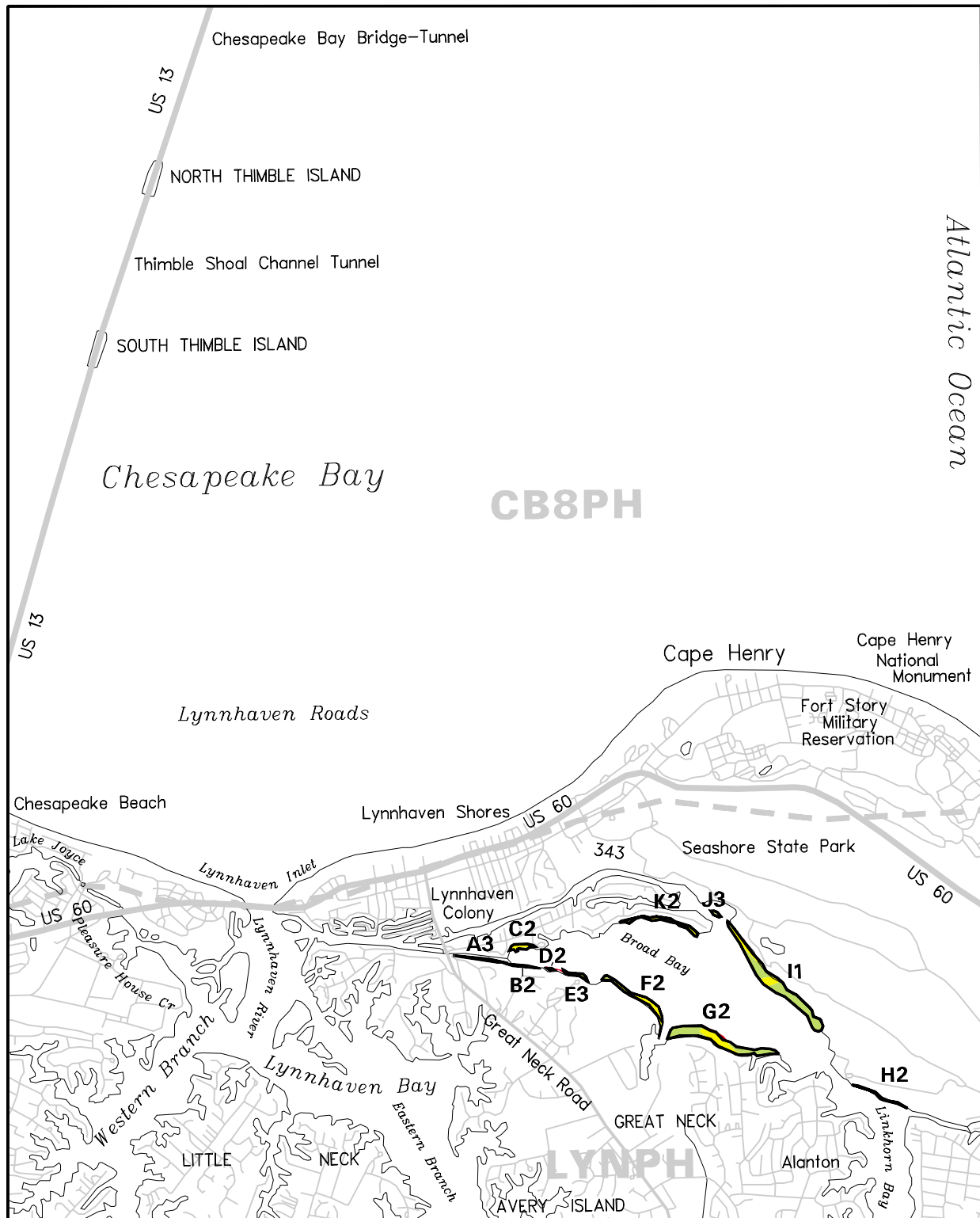
**Hectares of SAV: 2.77**  
Date Flown: 05/22



Sources: VIMS,USGS


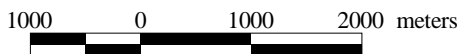
# Submerged Aquatic Vegetation 1999

(152) Cape Henry, Va.



**Hectares of SAV: 38.17**

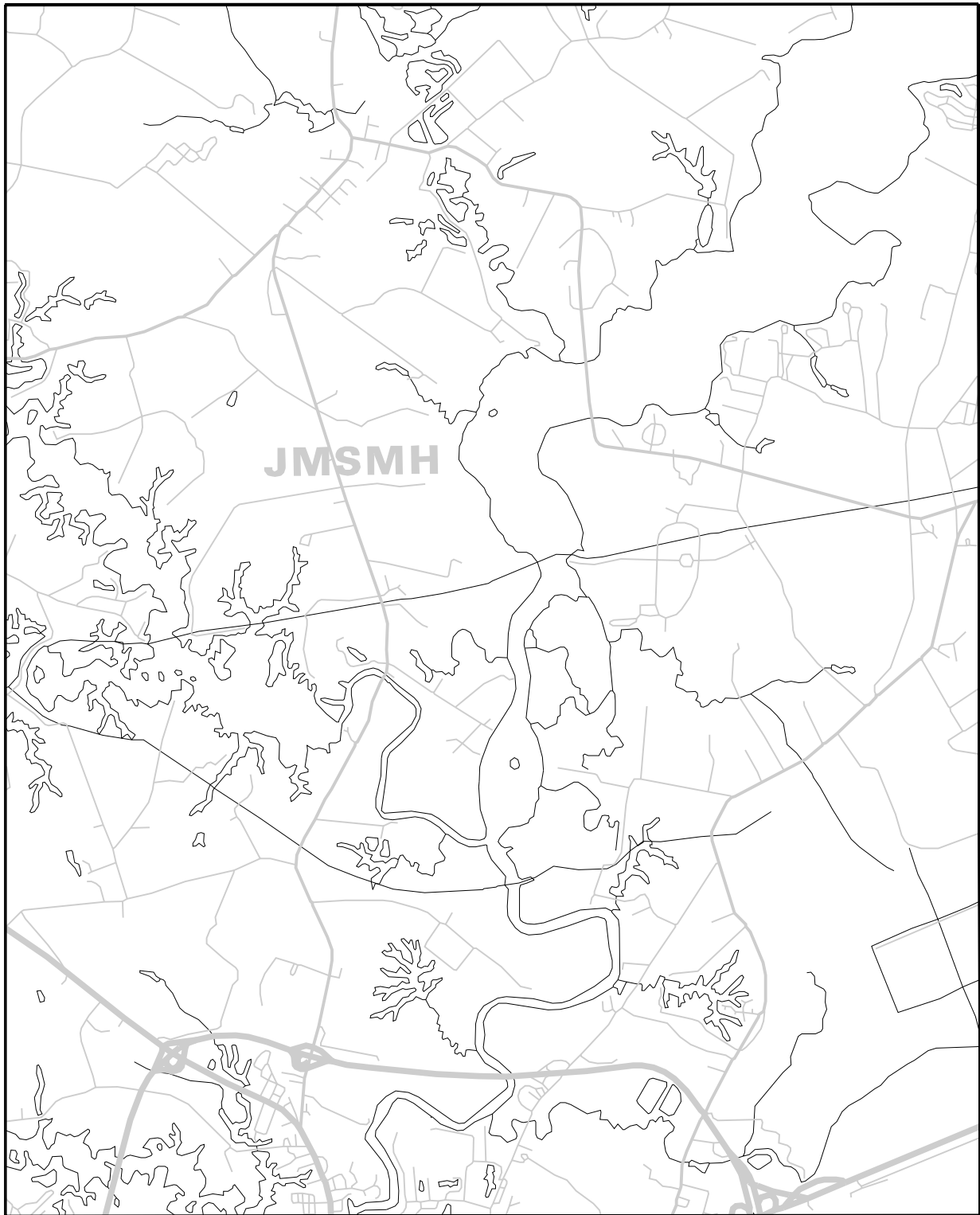
Date Flown: 05/22




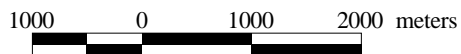
Sources: VIMS,USGS

# Submerged Aquatic Vegetation 1999 (No SAV)

(153) Chuckatuck, Va.



**Hectares of SAV: 0.00**  
Date Flown: Not Flown




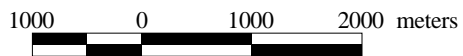
Sources: VIMS,USGS

# Submerged Aquatic Vegetation 1999 (No SAV)

(154) Bowers Hill, Va.



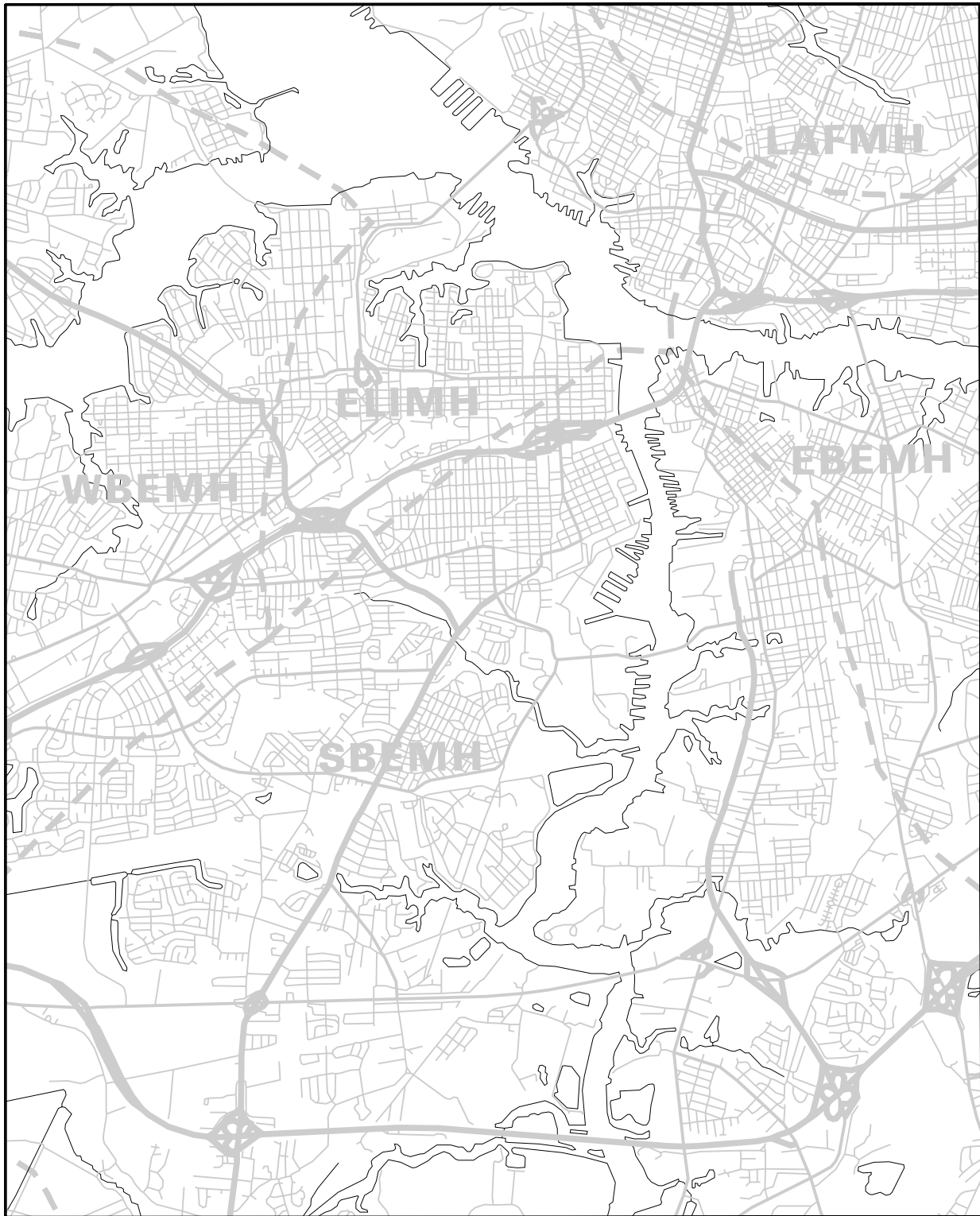
**Hectares of SAV: 0.00**  
Date Flown: Not Flown




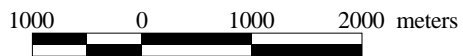
Sources: VIMS,USGS

# Submerged Aquatic Vegetation 1999 (No SAV)

(155) Norfolk South, Va.



**Hectares of SAV: 0.00**  
Date Flown: Not Flown




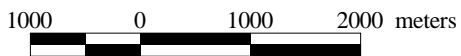
Sources: VIMS,USGS

# Submerged Aquatic Vegetation 1999 (No SAV)

(156) Kempsville, Va.



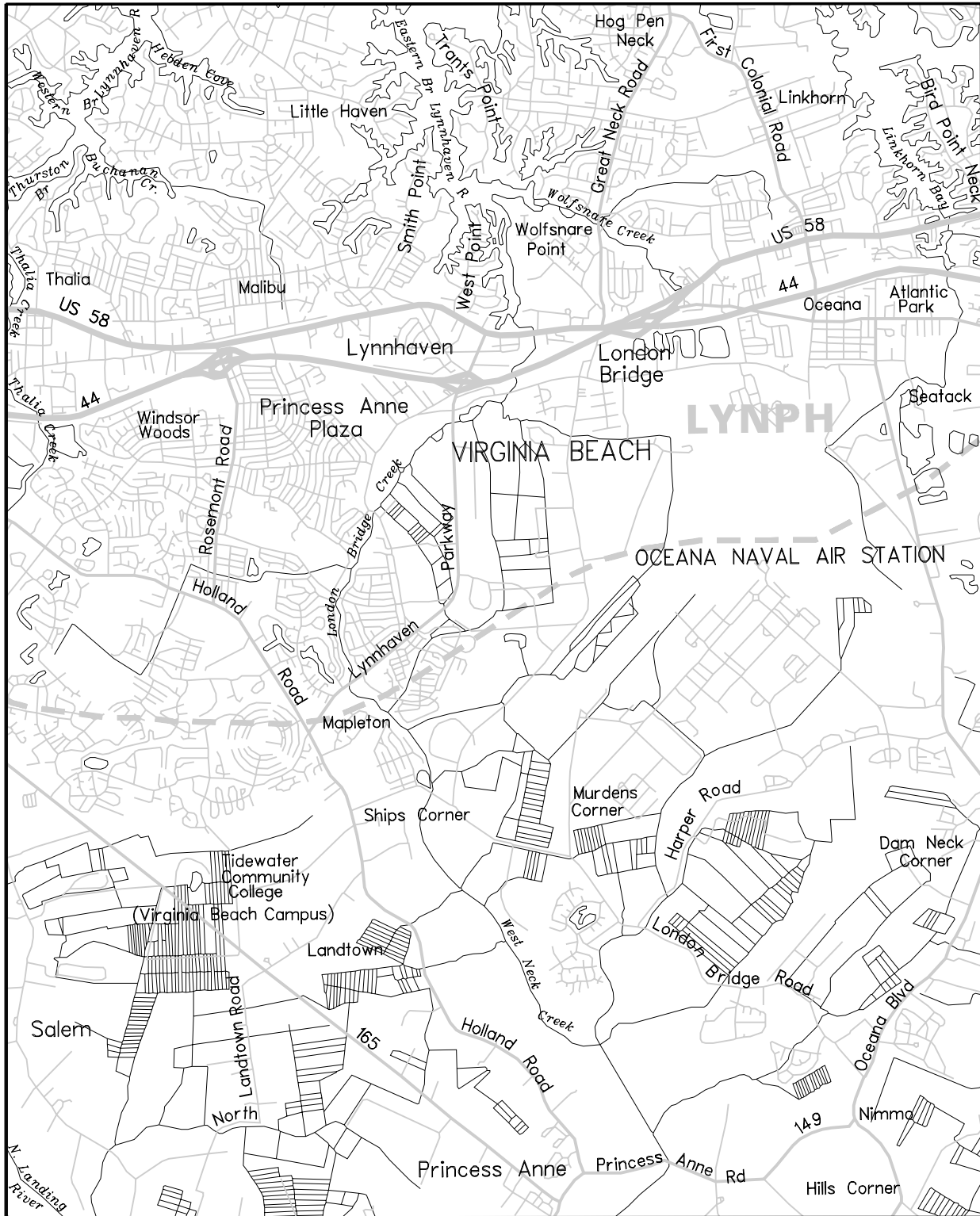
**Hectares of SAV: 0.00**  
Date Flown: Not Flown



Sources: VIMS,USGS


# Submerged Aquatic Vegetation 1999 (No SAV)

(157) Princess Anne, Va.



**Hectares of SAV: 0.00**

Date Flown: Not Flown



1999 SAV



1998 SAV



Both years



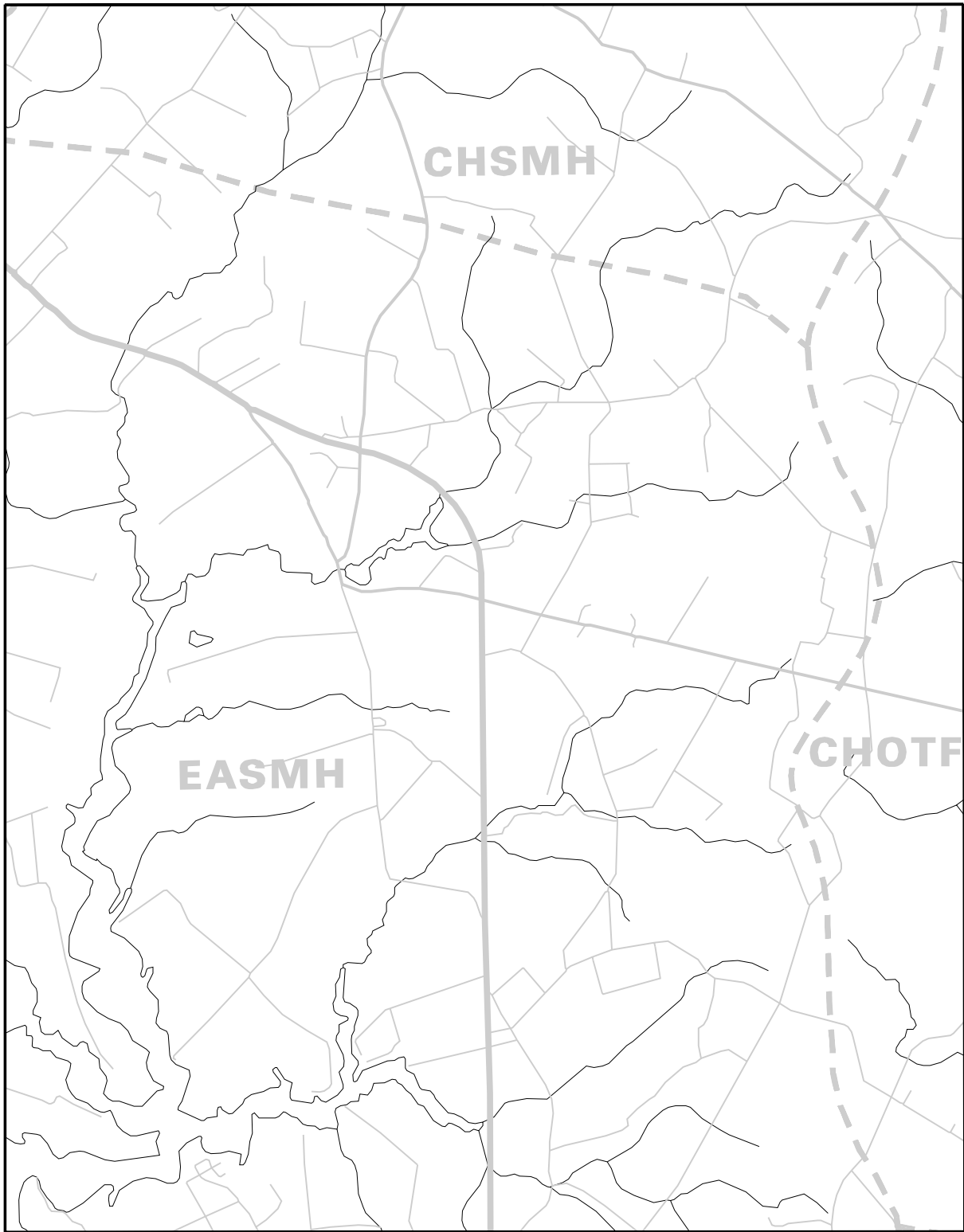
Not Fully Mapped



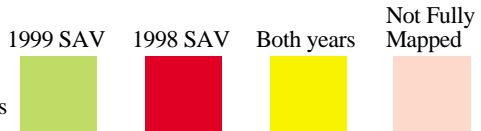

Sources: VIMS,USGS

# Submerged Aquatic Vegetation 1999 (No SAV)

(158) Wye Mills, Md.



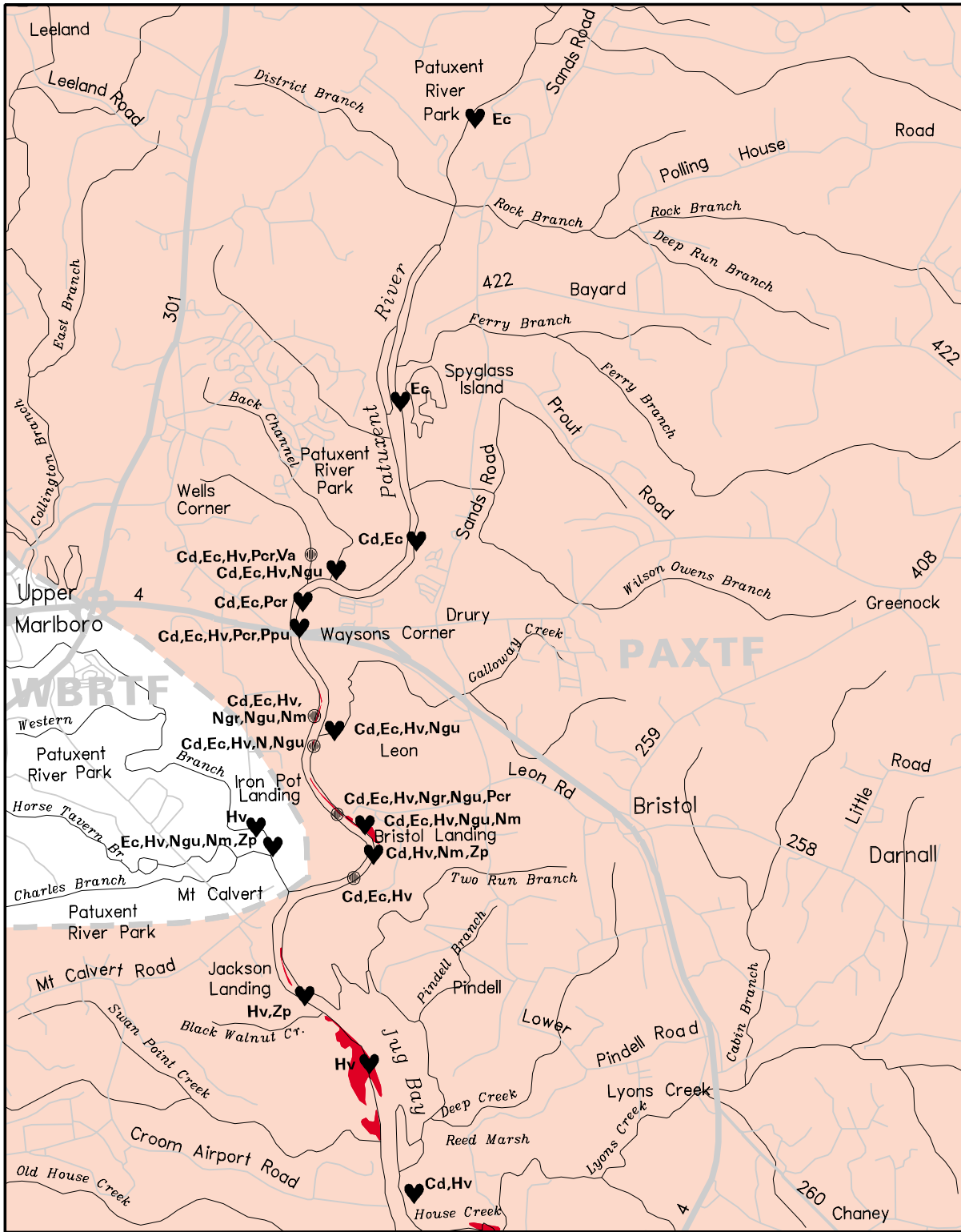
**Hectares of SAV: 0.00**  
Date Flown: 07/08, 08/06



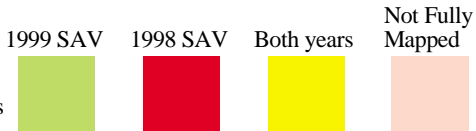
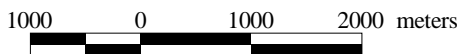
Sources: VIMS,USGS

# Submerged Aquatic Vegetation 1999 (Not Mapped)

(159) Bristol, Md.



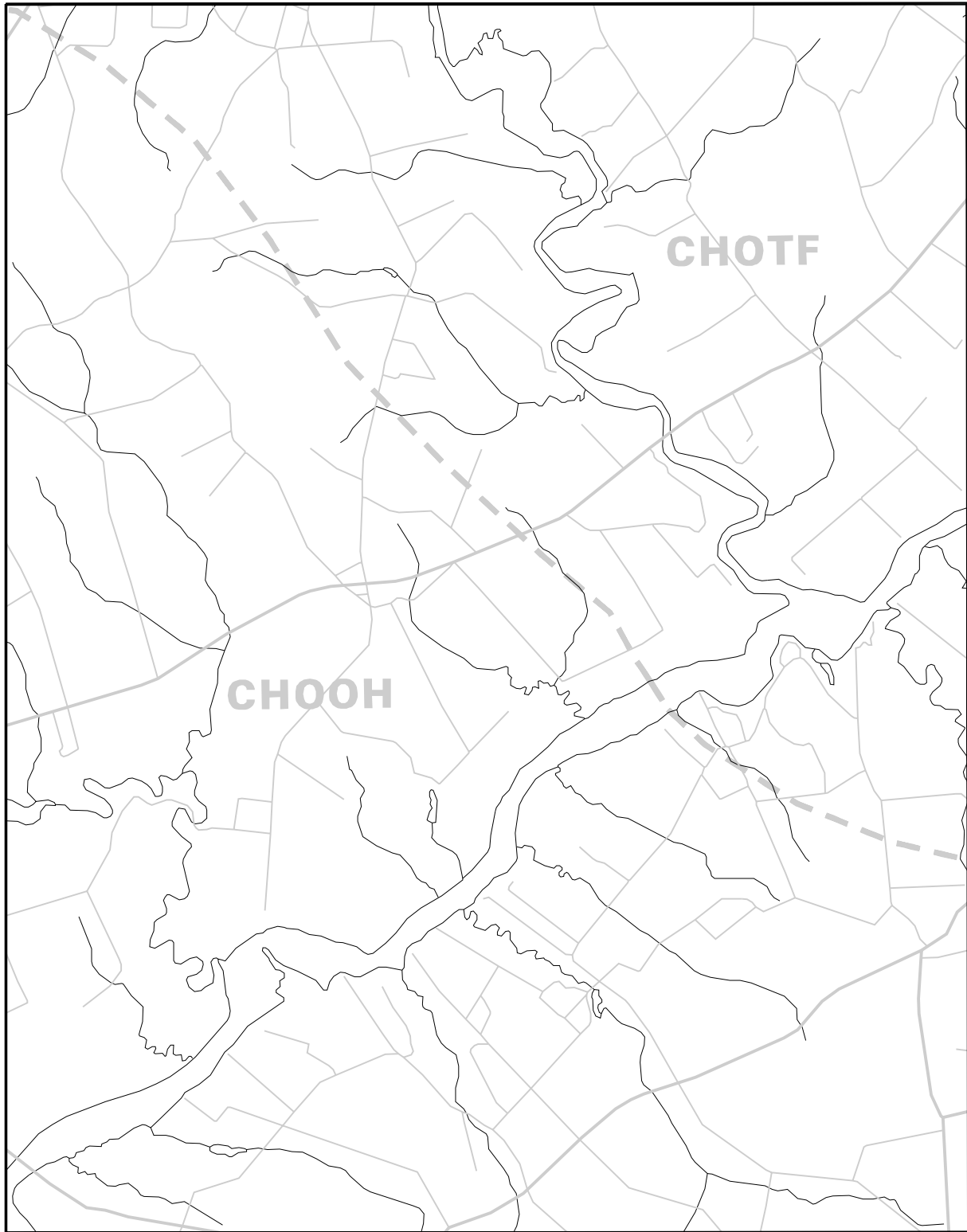
**Hectares of SAV: 0.00**  
Date Flown: 09/11



Sources: VIMS, USGS

# Submerged Aquatic Vegetation 1999 (No SAV)

(160) Fowling Creek, Md.



**Hectares of SAV: 0.00**

Date Flown: 07/08

1000 0 1000 2000 meters

1999 SAV



1998 SAV



Both years



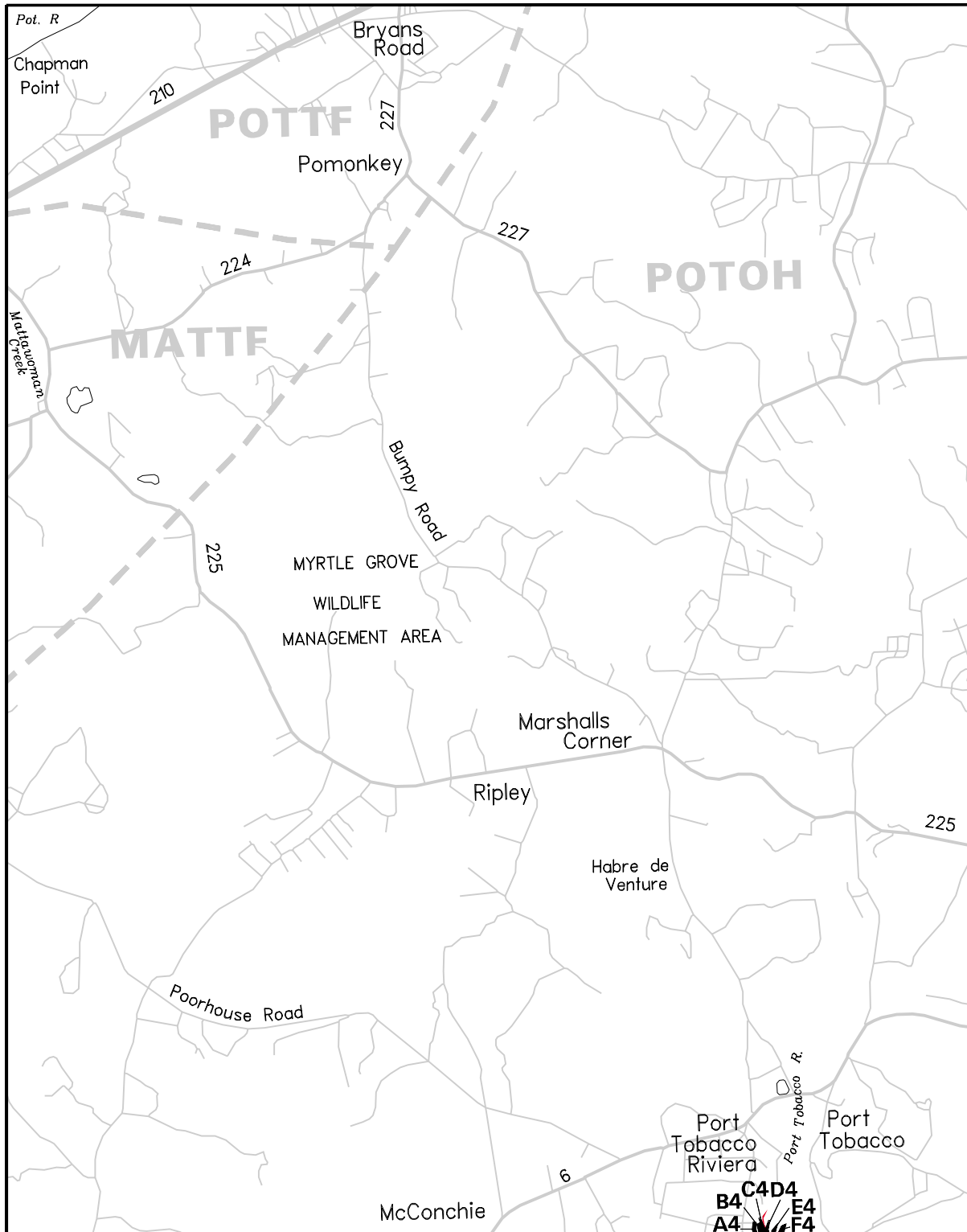
Not Fully Mapped





Sources: VIMS,USGS

# Submerged Aquatic Vegetation 1999

(161) Port Tobacco, Md.



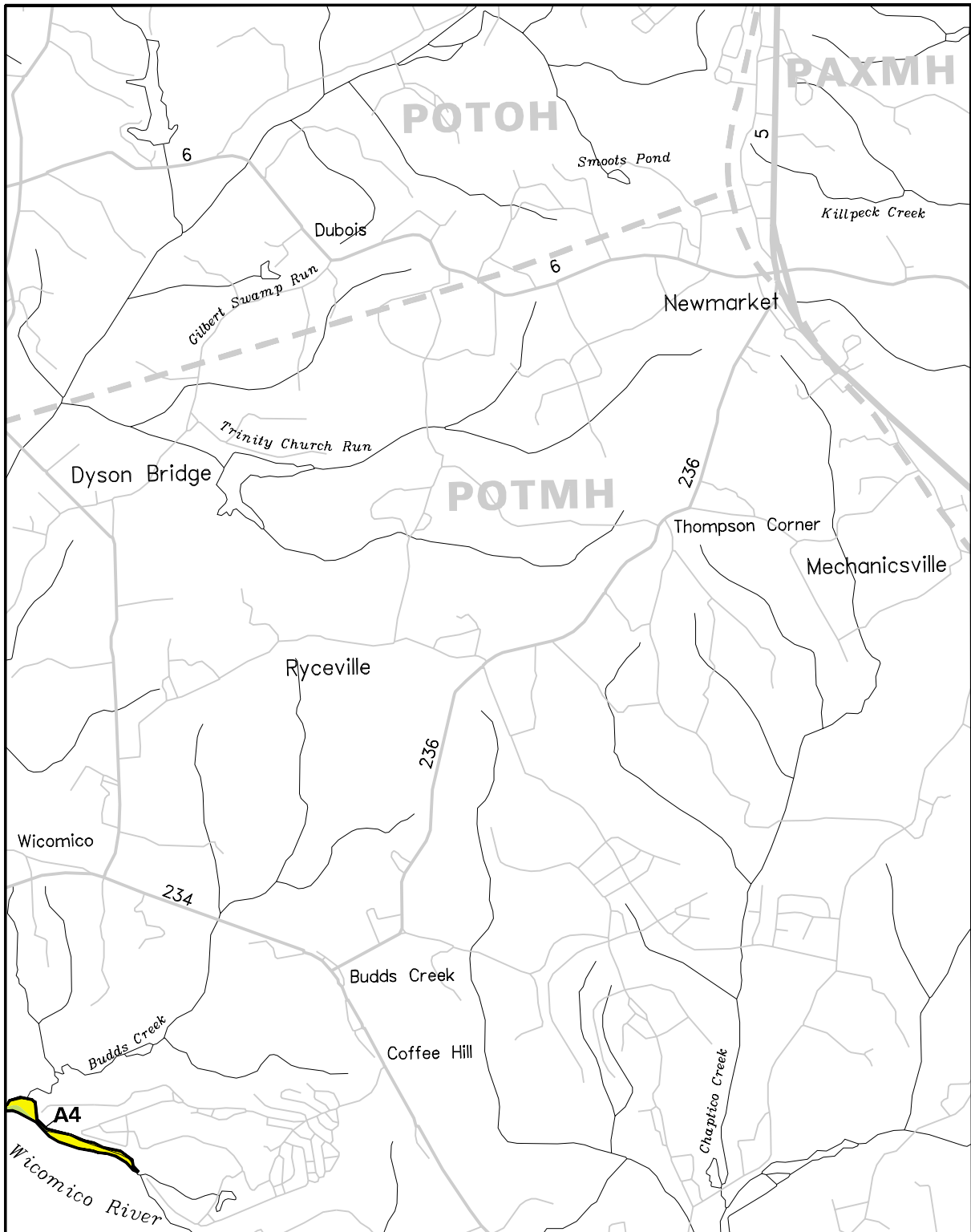
**Hectares of SAV: 1.22**  
Date Flown: 09/13



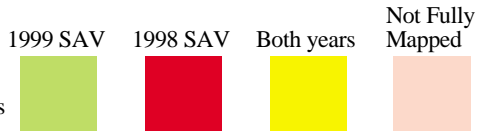
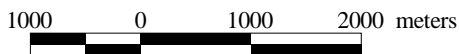
Sources: VIMS,USGS

# Submerged Aquatic Vegetation 1999

(162) Charlotte Hall, Md.



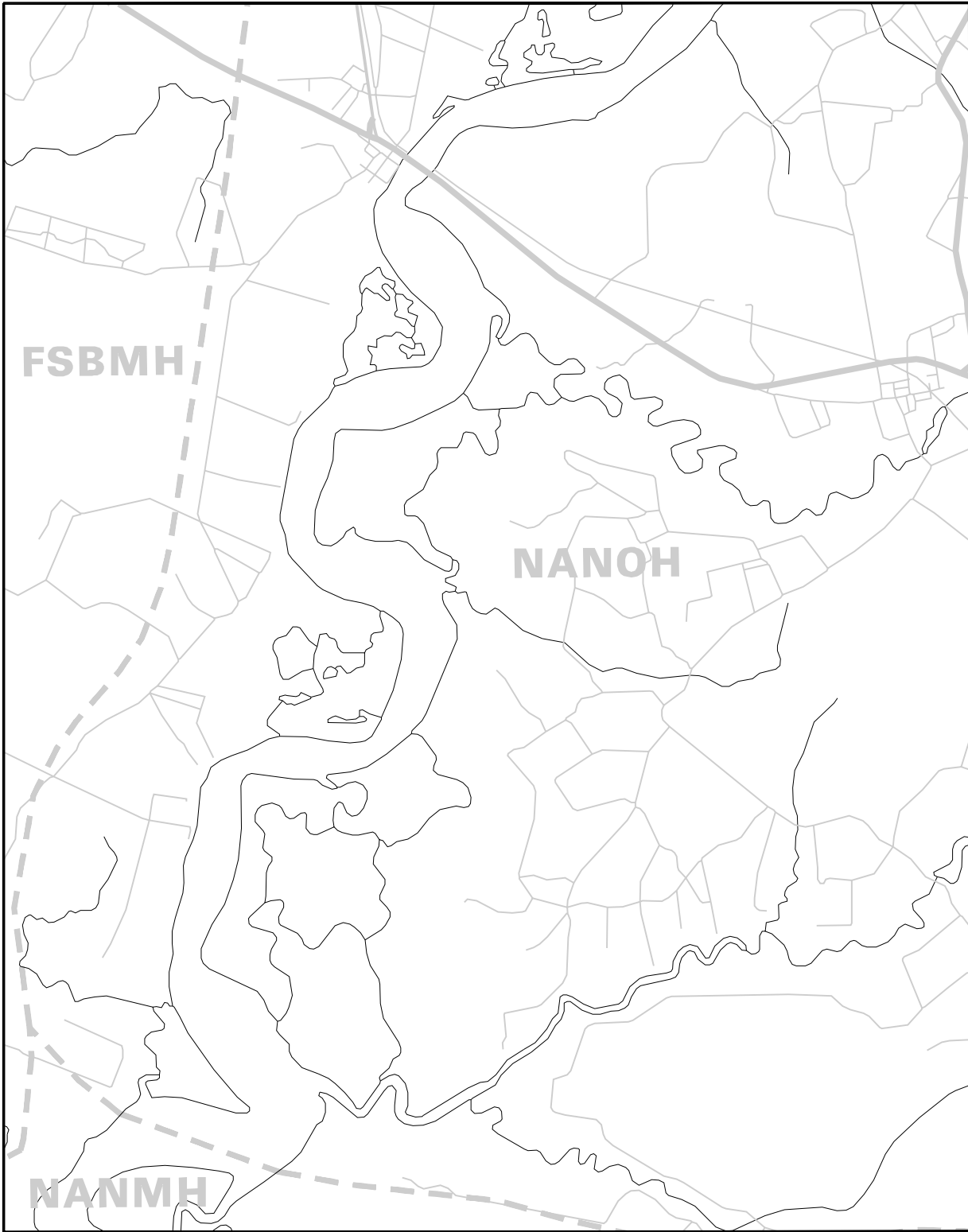
**Hectares of SAV: 15.70**  
Date Flown: 07/28





Sources: VIMS,USGS

# Submerged Aquatic Vegetation 1999 (No SAV)

(163) Mardela Springs, Md.



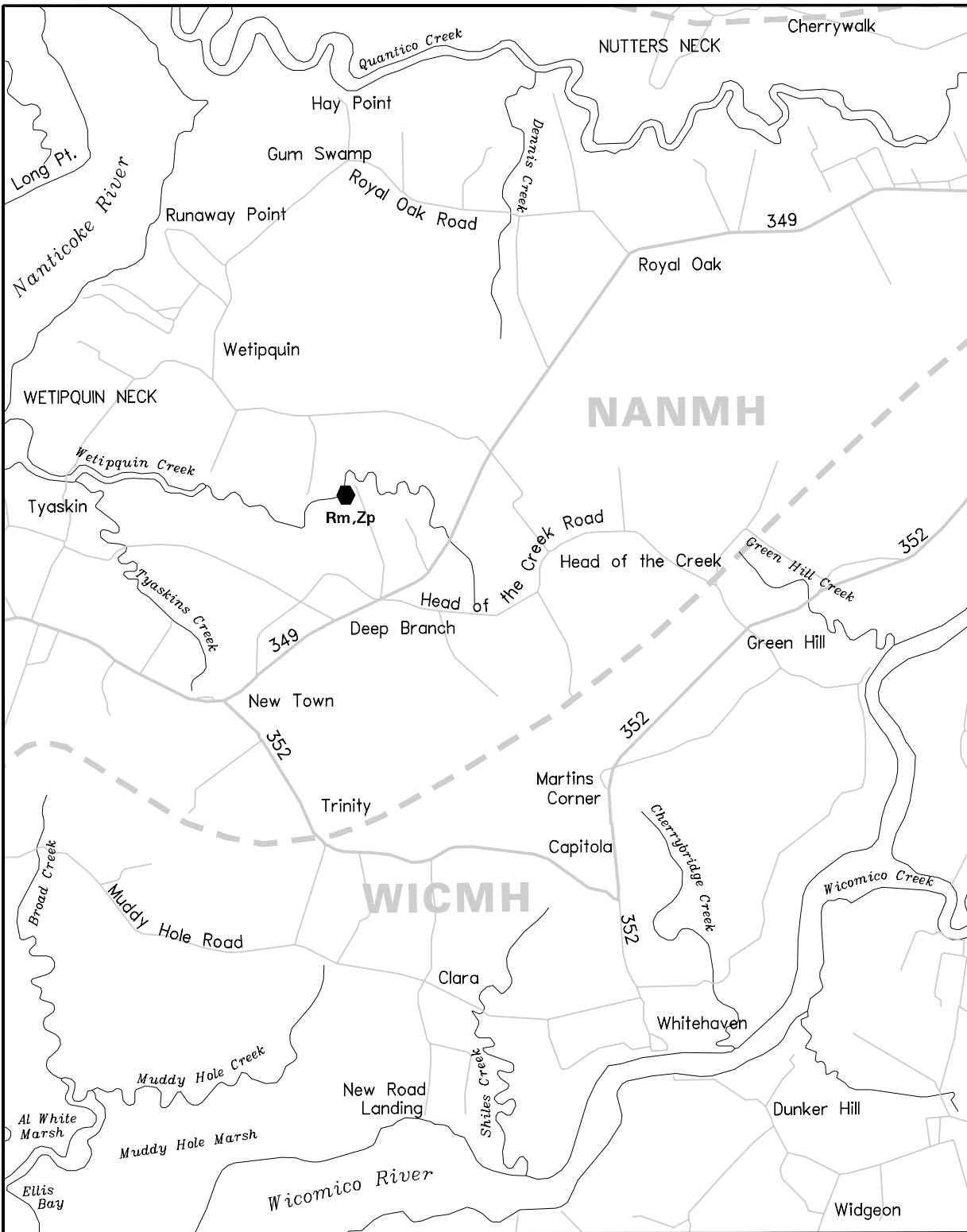
**Hectares of SAV: 0.00**  
Date Flown: Not Flown





Sources: VIMS,USGS

# Submerged Aquatic Vegetation 1999

(164) Wetipquin, Md.



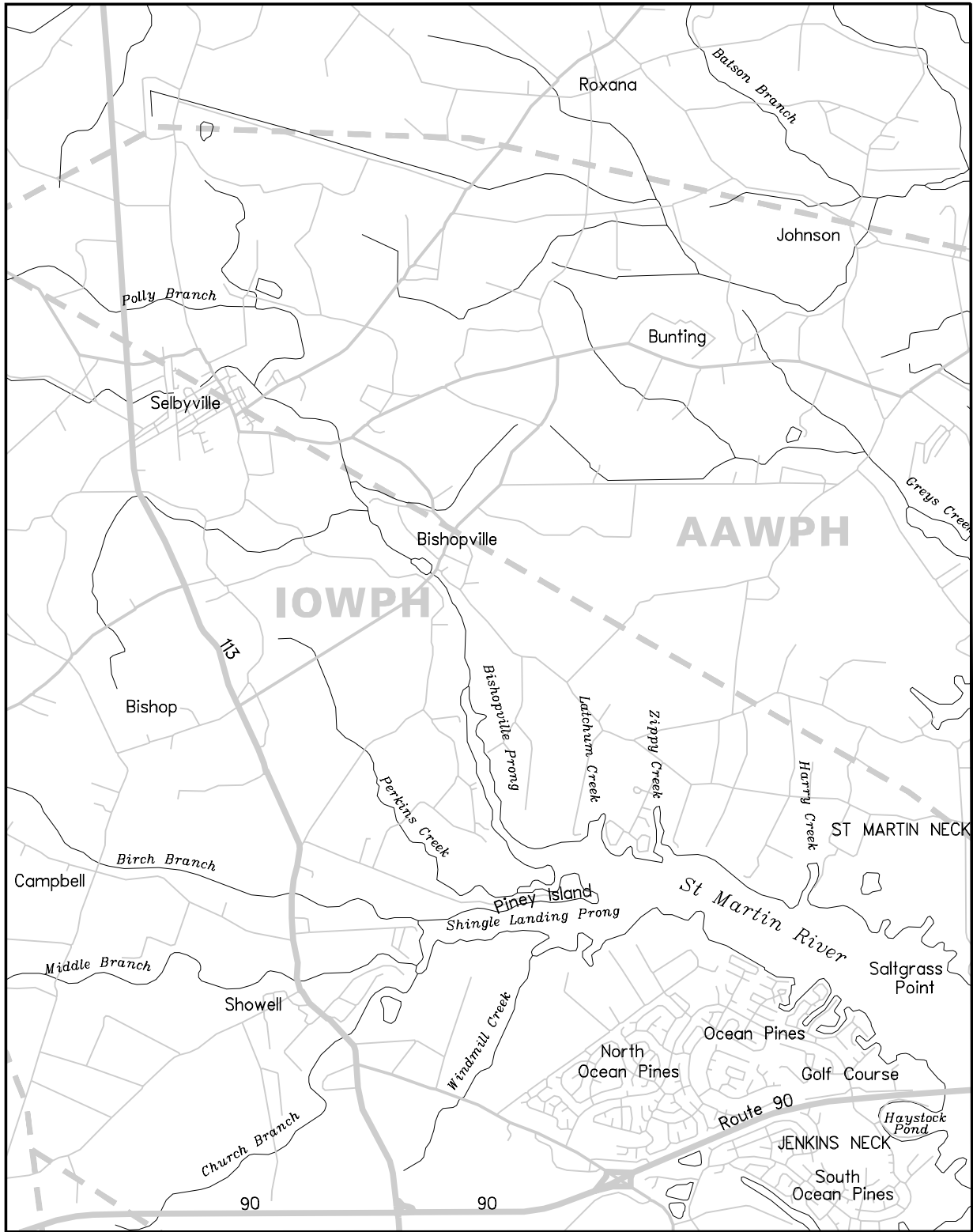
**Hectares of SAV: 0.00**  
Date Flown: Not Flown



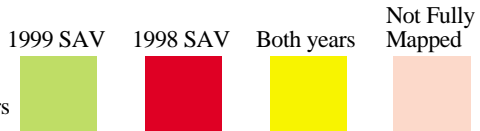
Sources: VIMS,USGS

# Submerged Aquatic Vegetation 1999 (No SAV)

(165) Selbyville, Md.



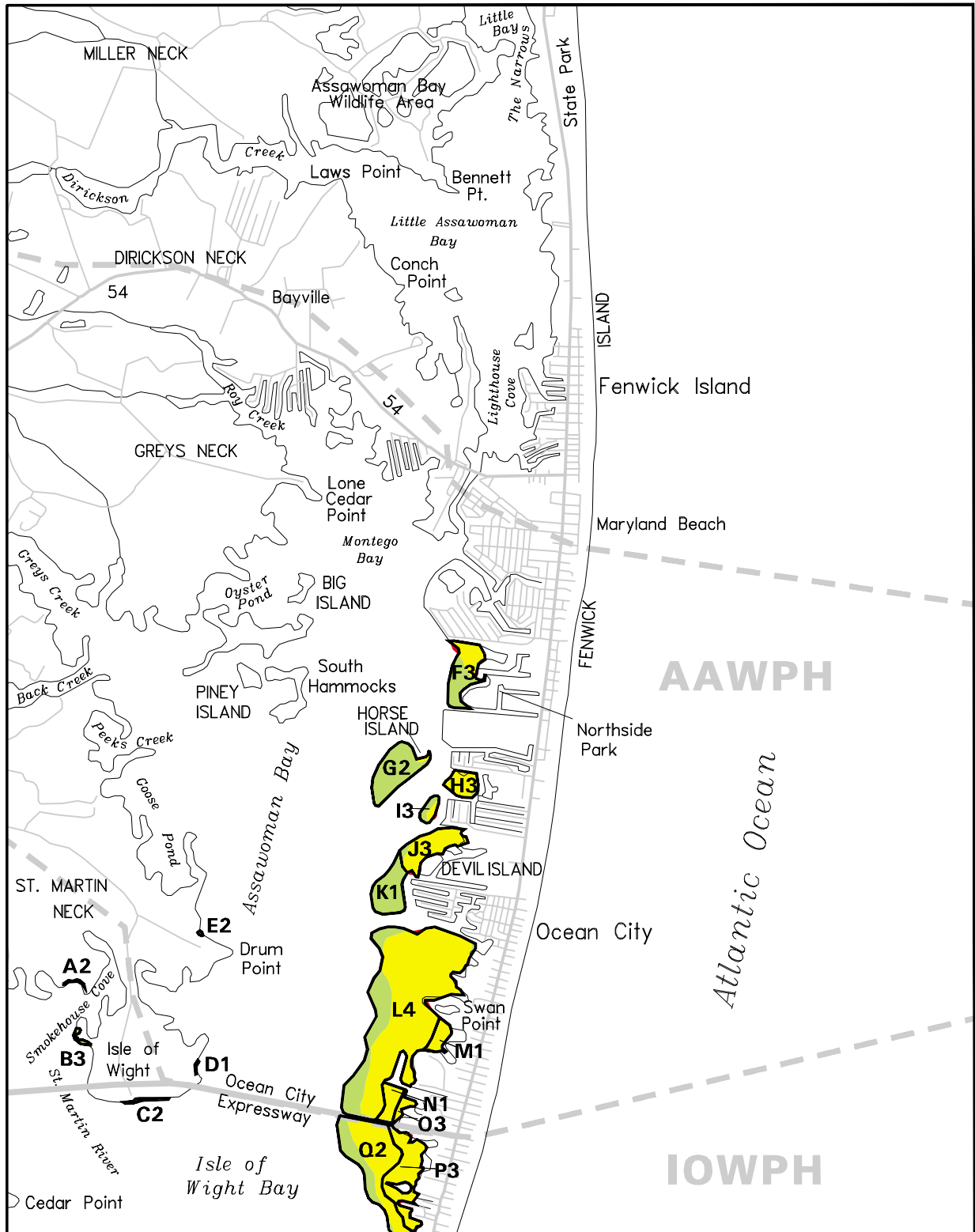
**Hectares of SAV: 0.00**  
Date Flown: 07/16



Sources: VIMS,USGS


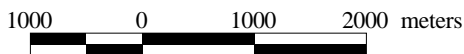
# Submerged Aquatic Vegetation 1999

(166) Assawoman Bay, Md.- Del.



**Hectares of SAV: 340.19**

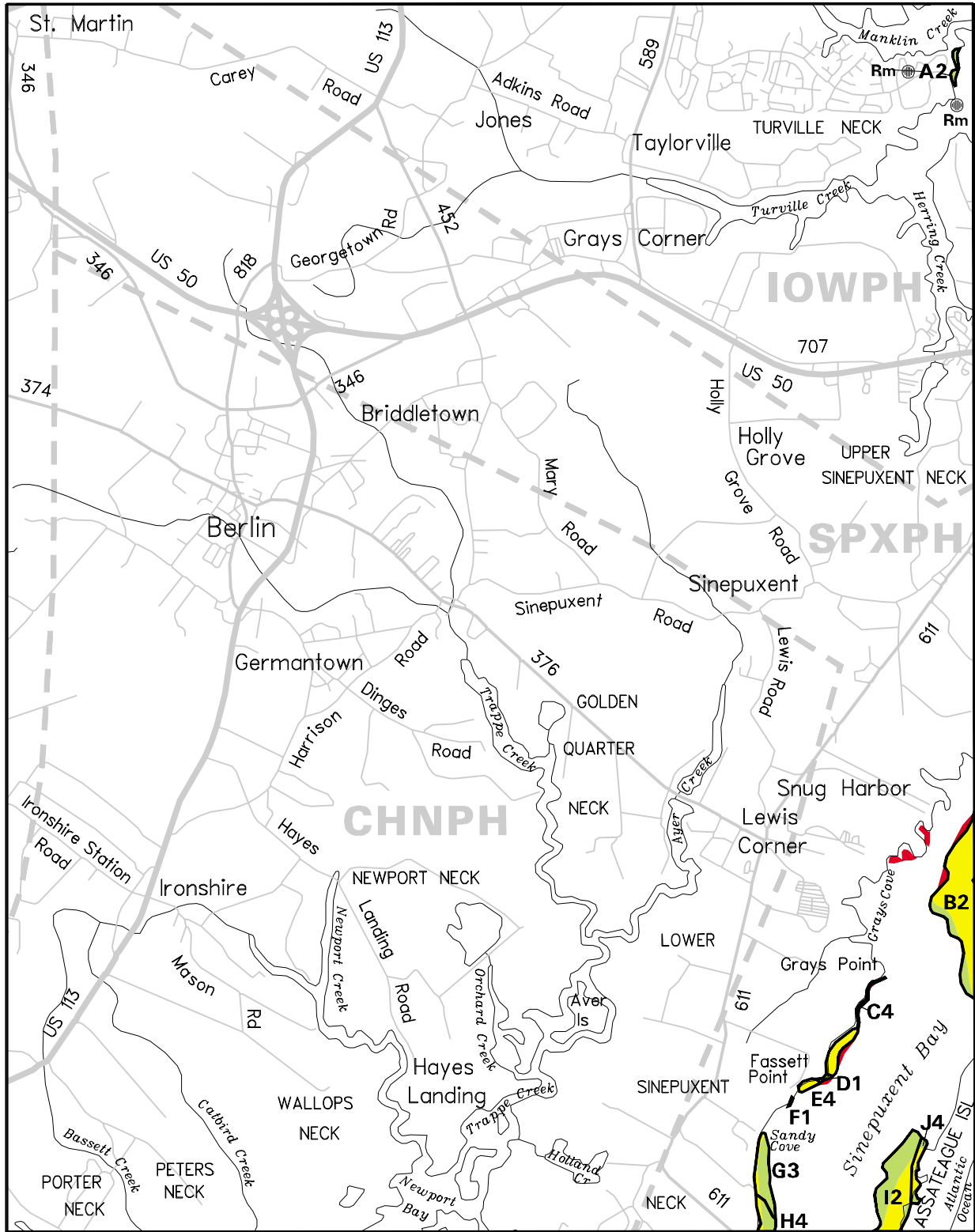
Date Flown: 07/16



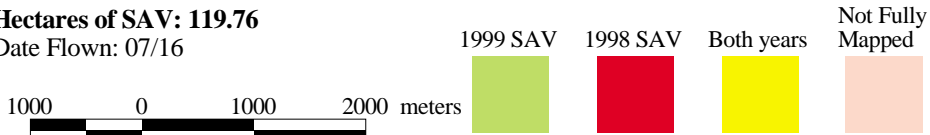
Sources: VIMS,USGS

# Submerged Aquatic Vegetation 1999

(167) Berlin, Md.



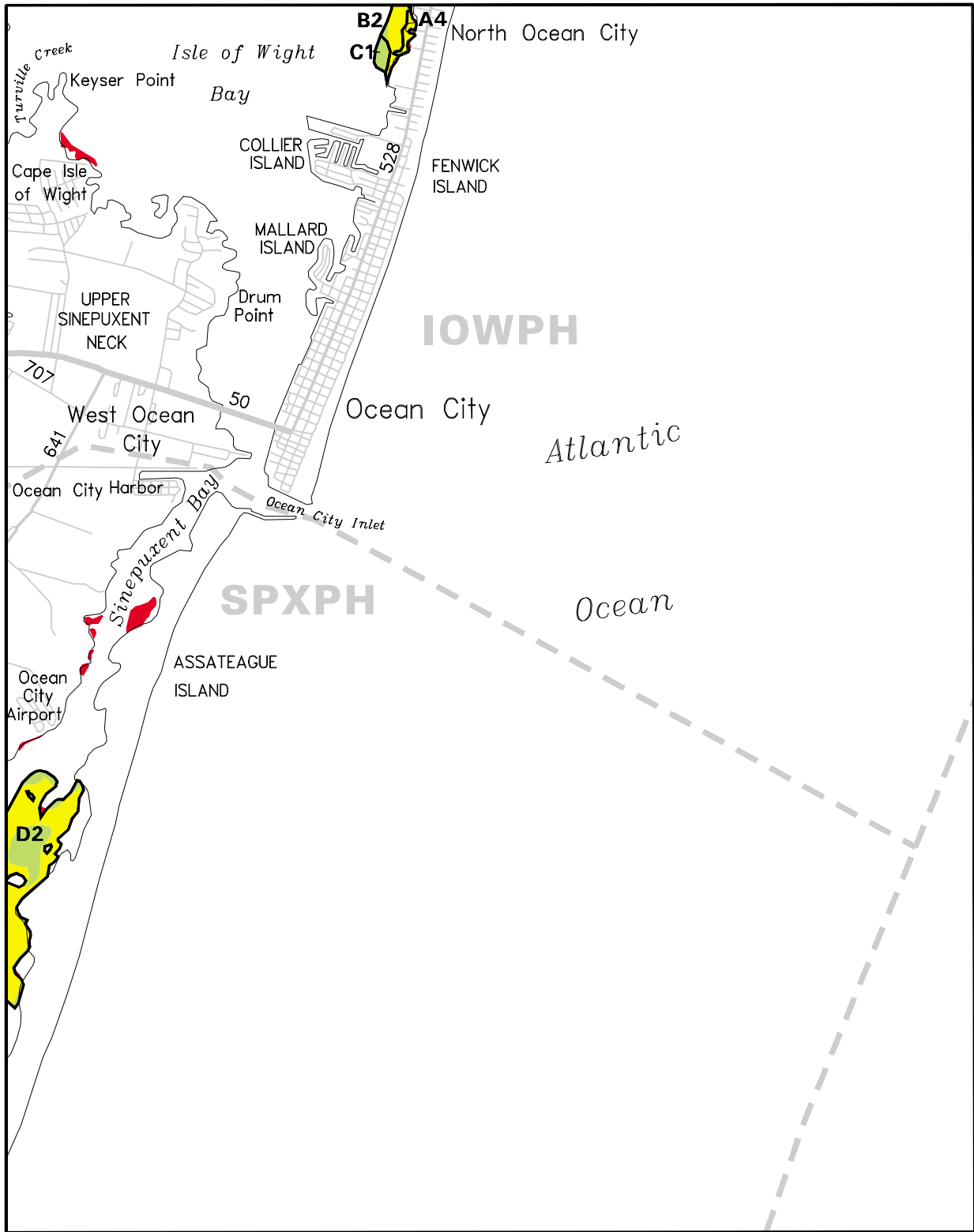
**Hectares of SAV: 119.76**  
Date Flown: 07/16



Sources: VIMS,USGS



# Submerged Aquatic Vegetation 1999

(168) Ocean City, Md.



**Hectares of SAV: 116.09**

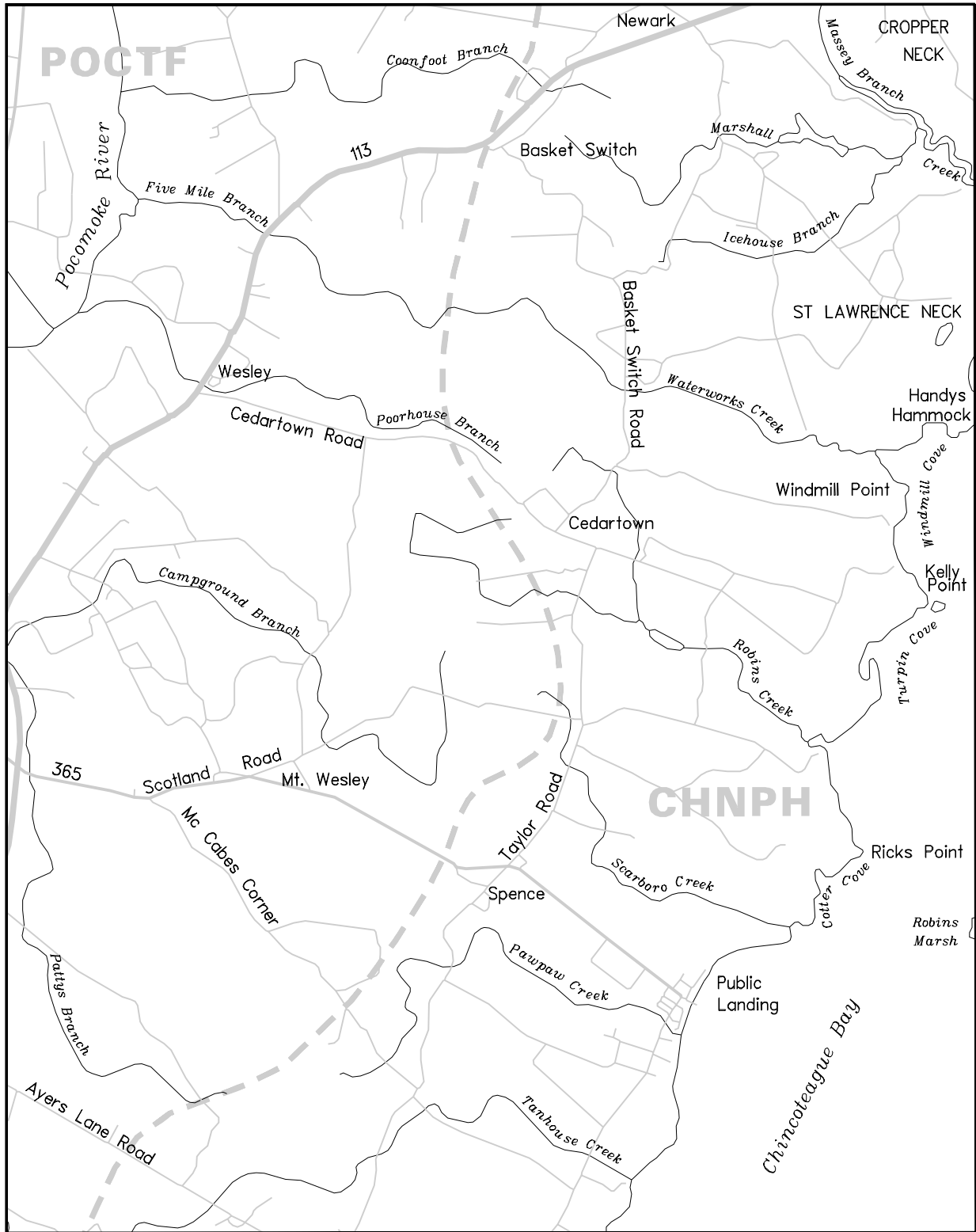
Date Flown: 07/16





Sources: VIMS,USGS

# Submerged Aquatic Vegetation 1999 (No SAV)

(169) Public Landing, Md.



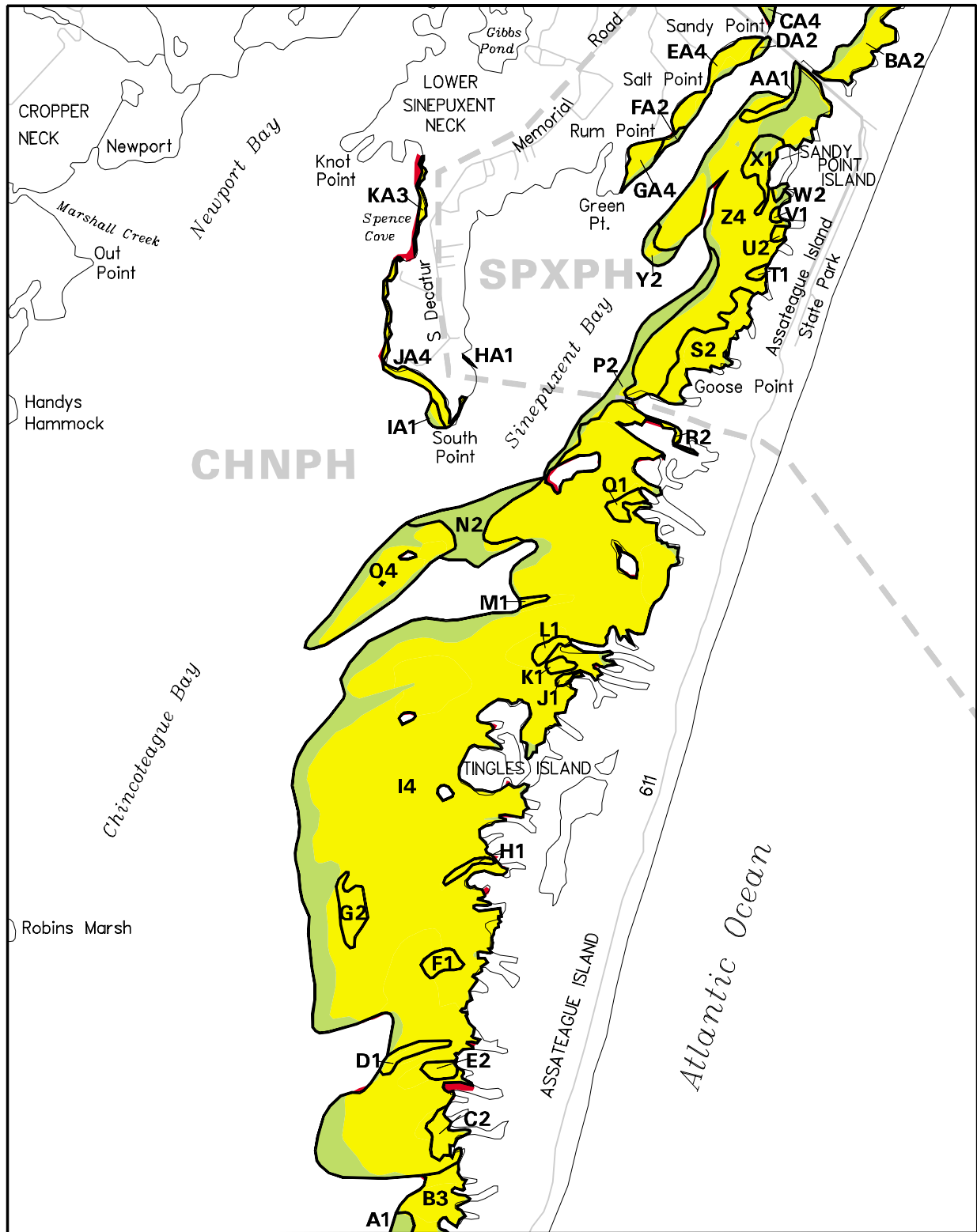
**Hectares of SAV: 0.00**  
Date Flown: 07/16



Sources: VIMS,USGS


# Submerged Aquatic Vegetation 1999

(170) Tingles Island, Md.



**Hectares of SAV: 2,156.59**  
Date Flown: 07/16

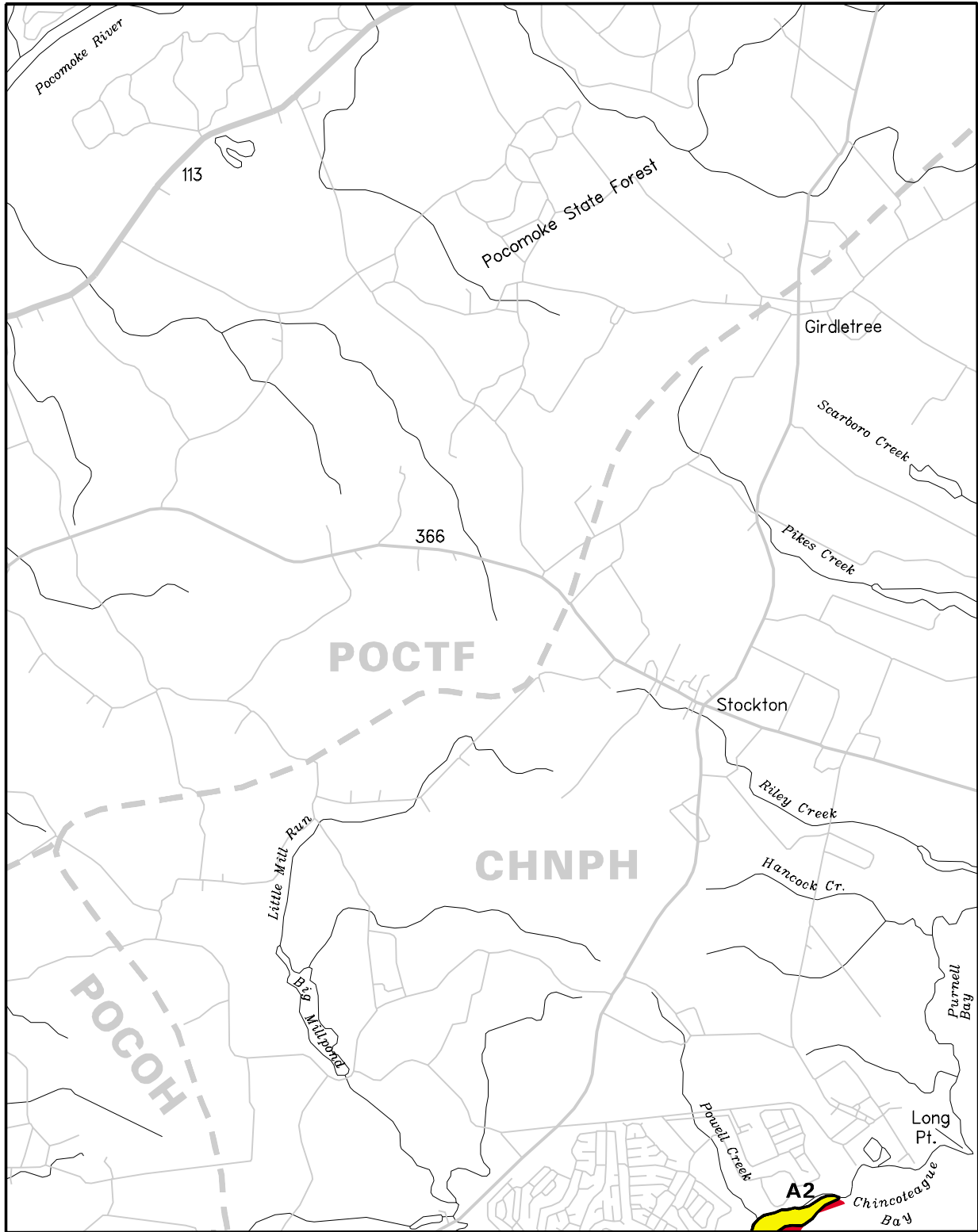
1000 0 1000 2000 meters




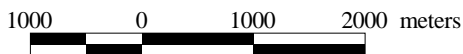
Sources: VIMS,USGS

# Submerged Aquatic Vegetation 1999

(171) Girdle Tree, Md.- Va.



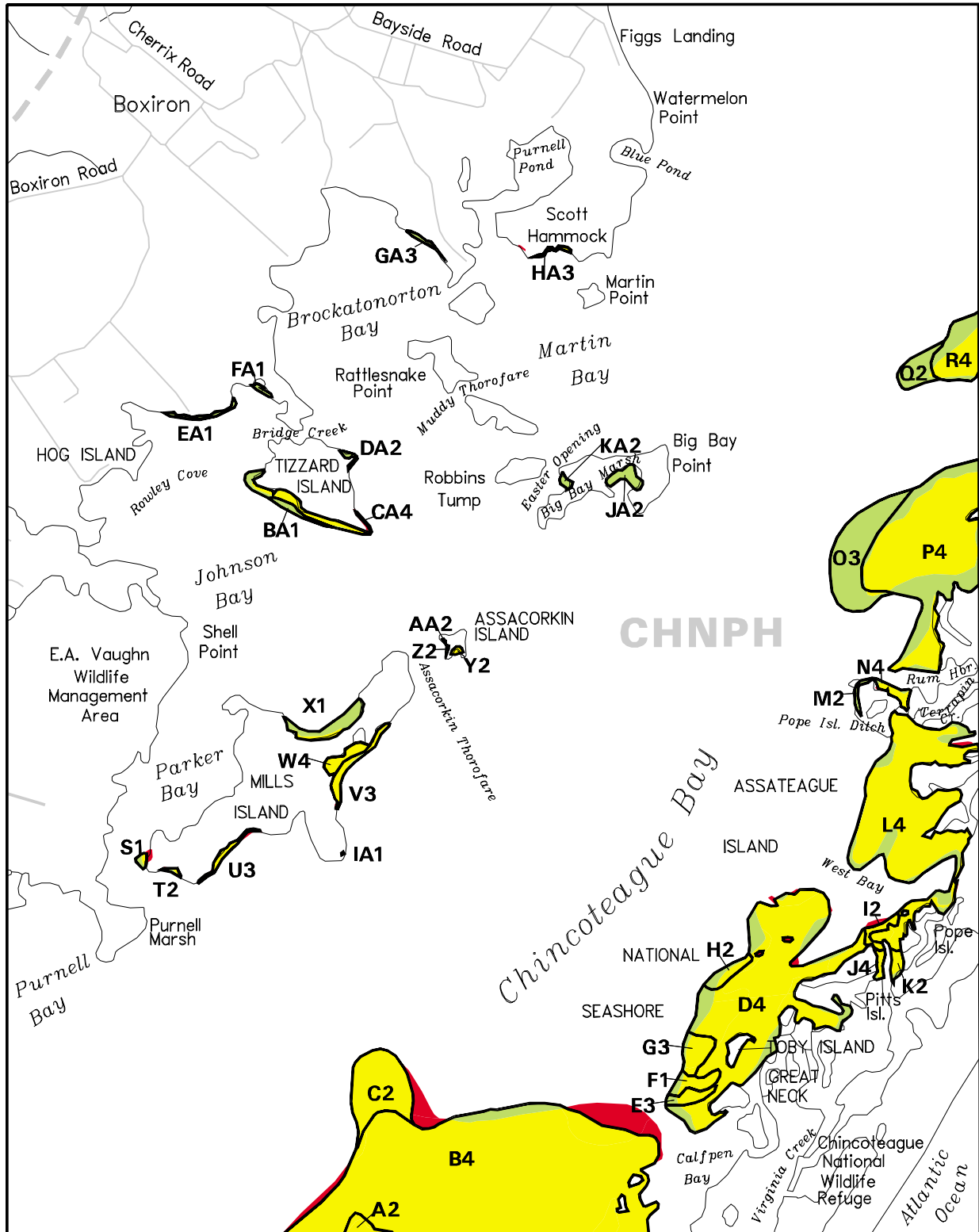
**Hectares of SAV: 15.42**  
Date Flown: 07/16





Sources: VIMS,USGS

# Submerged Aquatic Vegetation 1999

(172) Boxiron, Md.- Va.



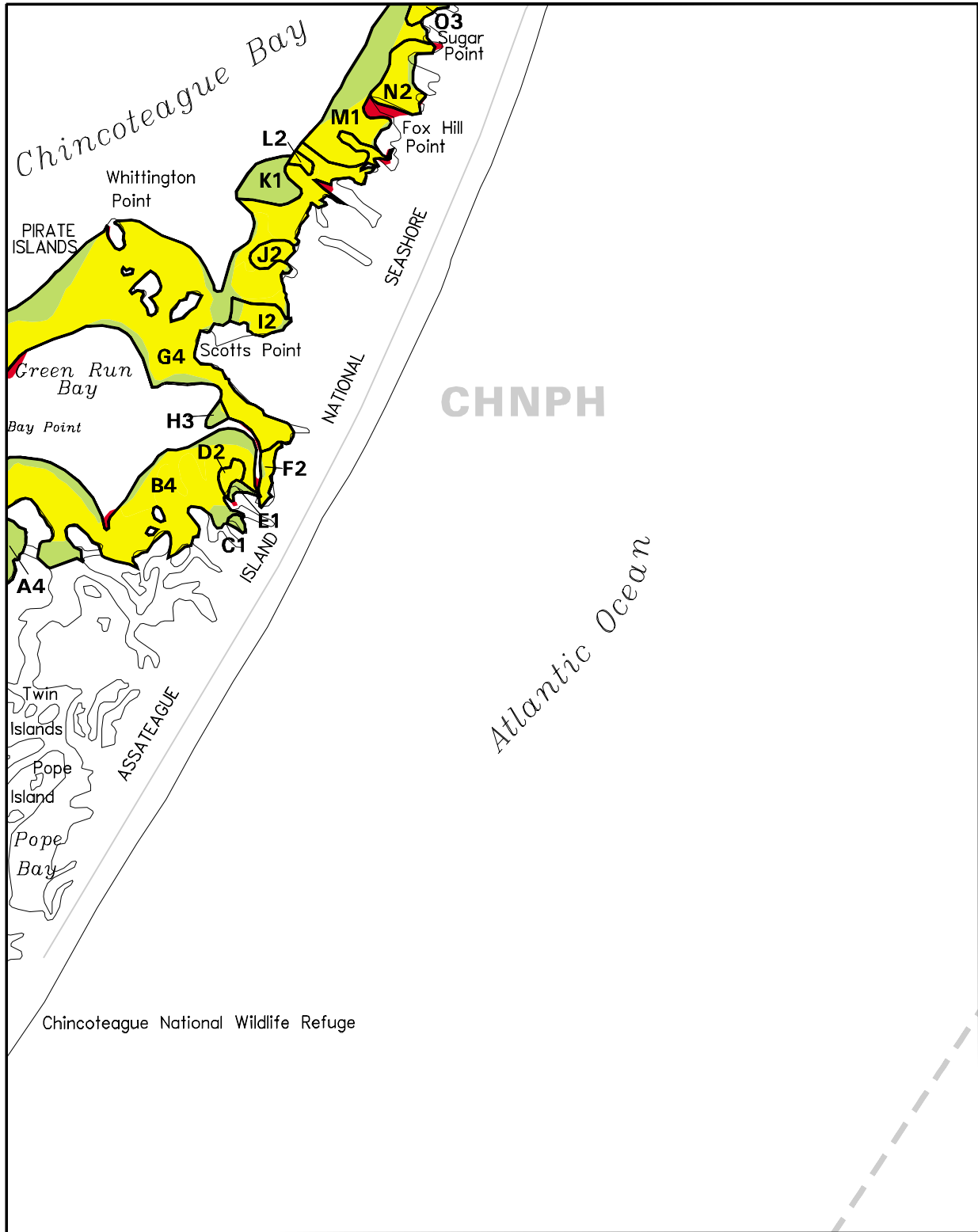
Hectares of SAV: 1,281.86  
Date Flown: 07/16





Sources: VIMS,USGS

# Submerged Aquatic Vegetation 1999

(173) Whittington Point, Md.- Va.



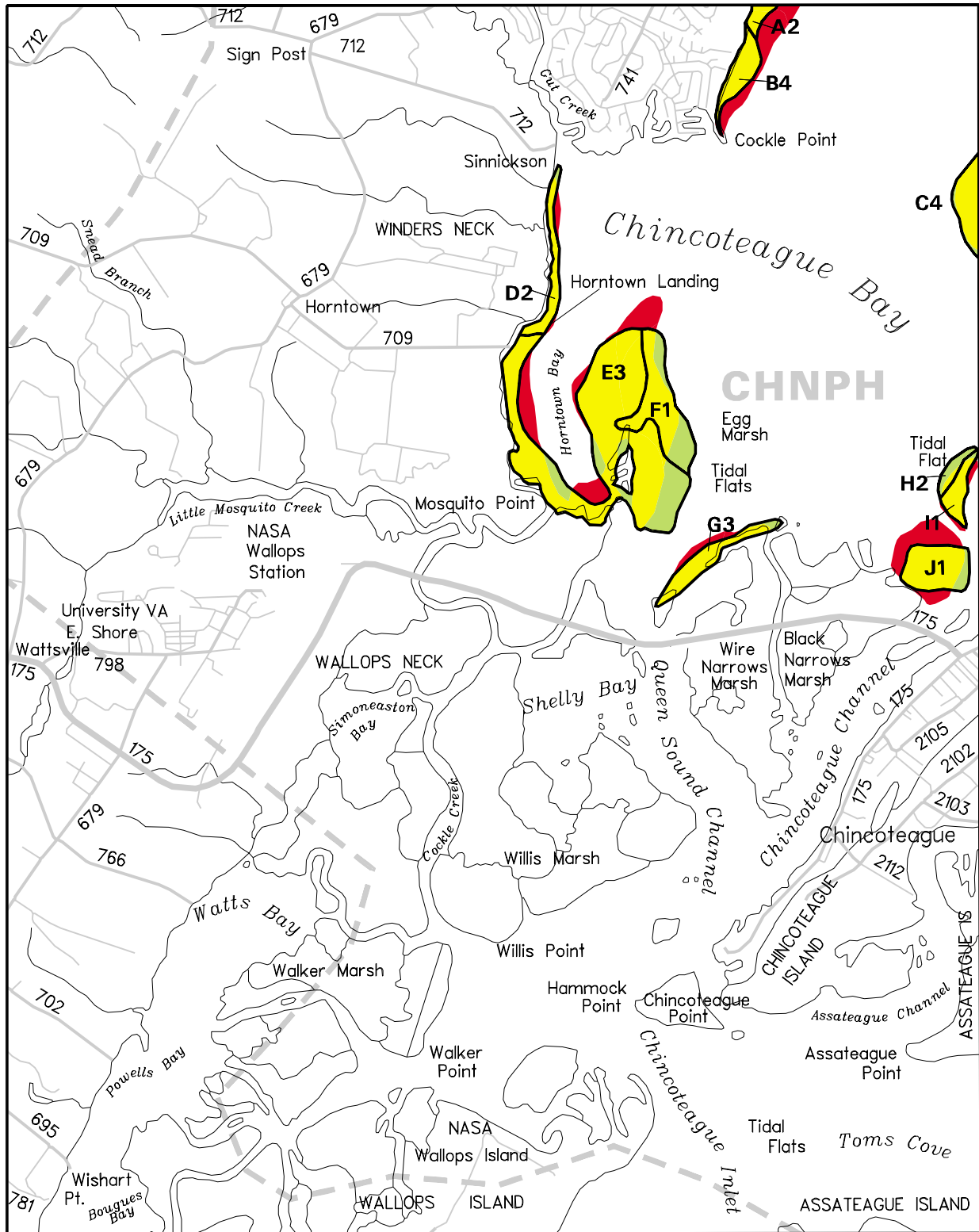
**Hectares of SAV: 796.89**  
Date Flown: 07/16



Sources: VIMS,USGS

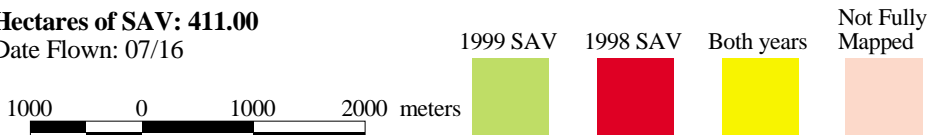
# Submerged Aquatic Vegetation 1999

(174) Chincoteague West, Va.



**Hectares of SAV: 411.00**

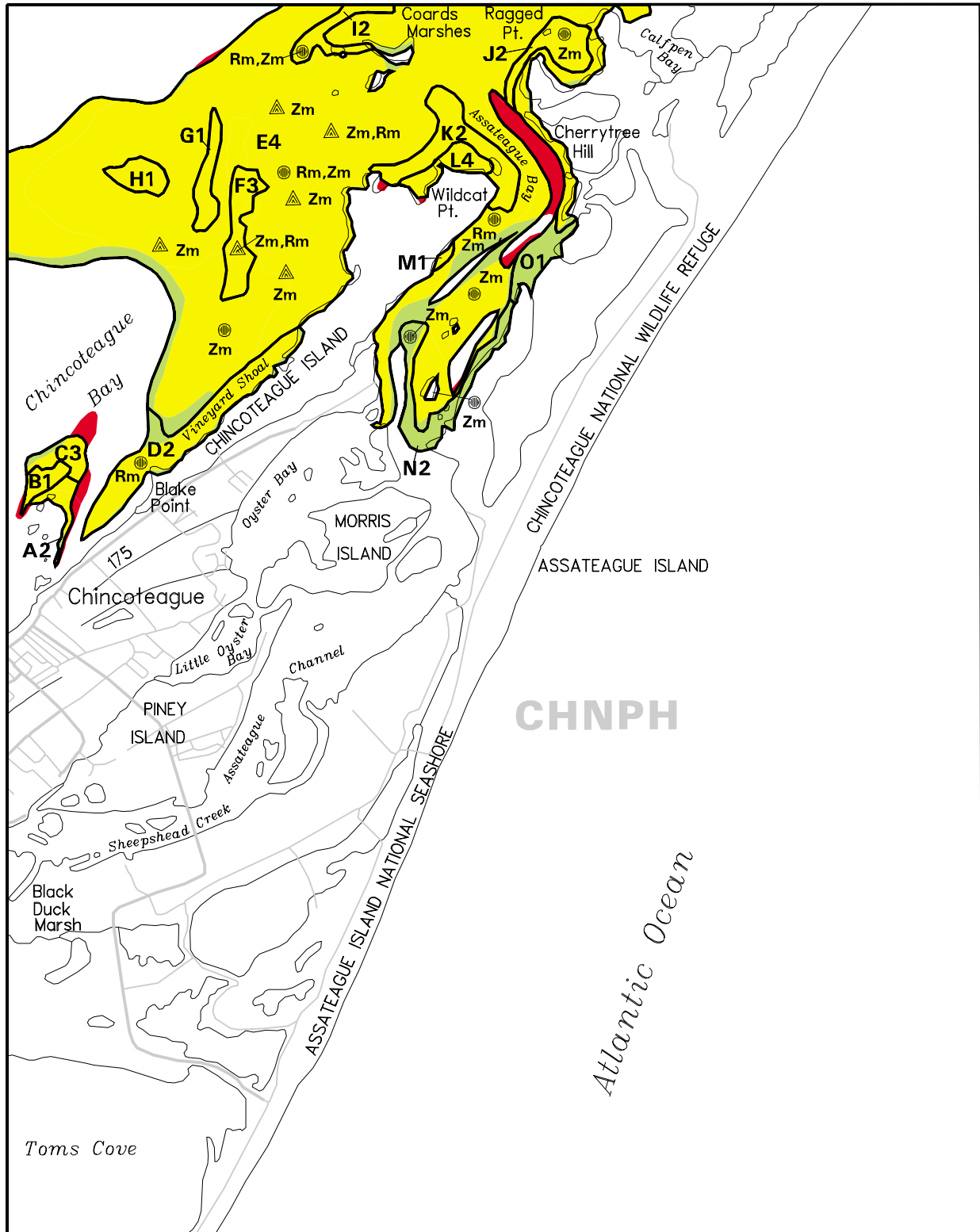
Date Flown: 07/16





Sources: VIMS,USGS

# Submerged Aquatic Vegetation 1999

(175) Chincoteague East, Va.



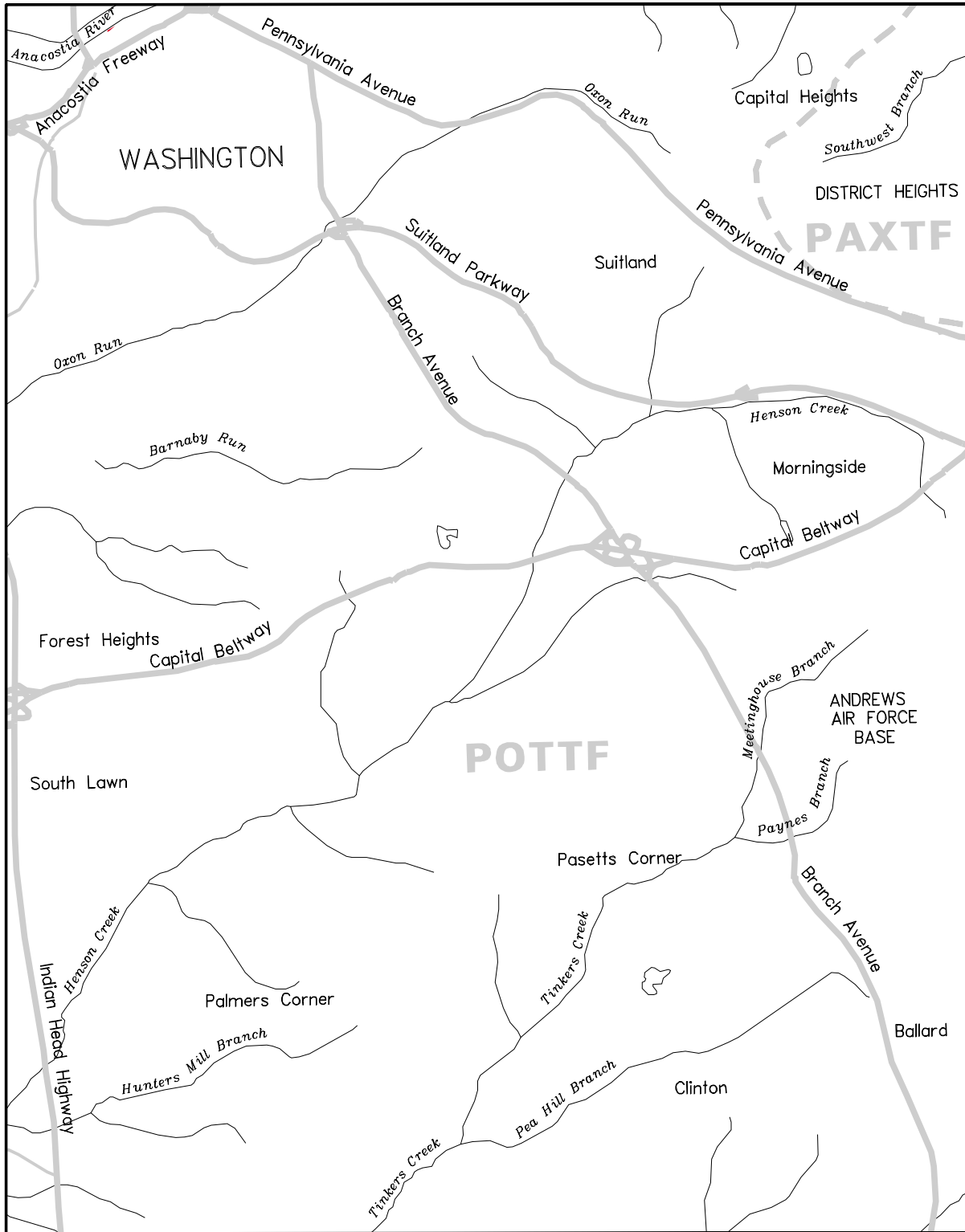
**Hectares of SAV: 1,962.62**  
Date Flown: 07/16




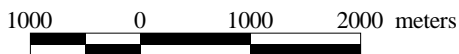
Sources: VIMS,USGS

# Submerged Aquatic Vegetation 1999 (No SAV)

(176) Anacostia, D.C.- Md.



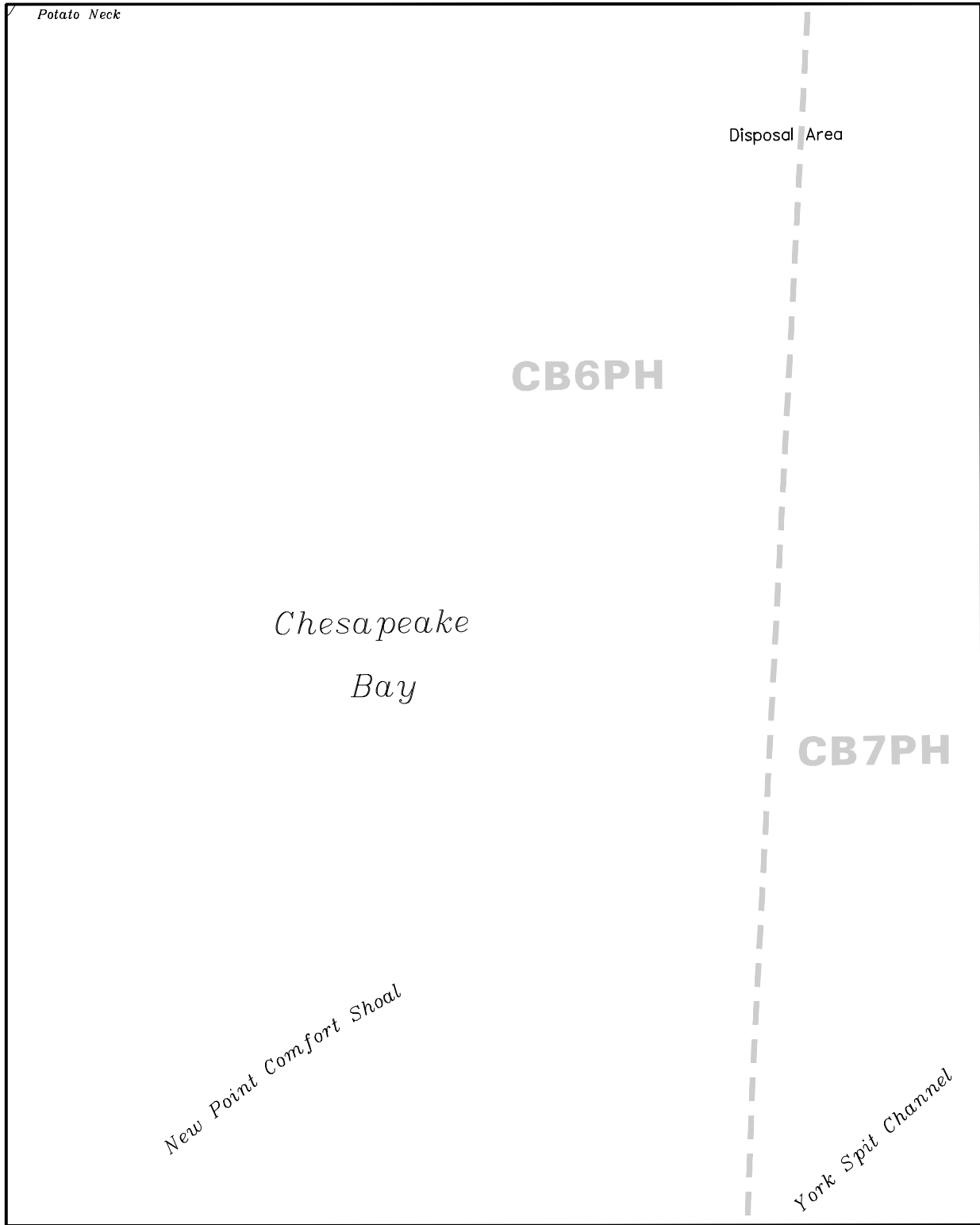
**Hectares of SAV: 0.00**  
Date Flown: 08/03



Sources: VIMS,USGS

# Submerged Aquatic Vegetation 1999 (No SAV)

(177) East of New Point Comfort, Va.



**Hectares of SAV: 0.00**

Date Flown: 05/22



1999 SAV



1998 SAV



Both years



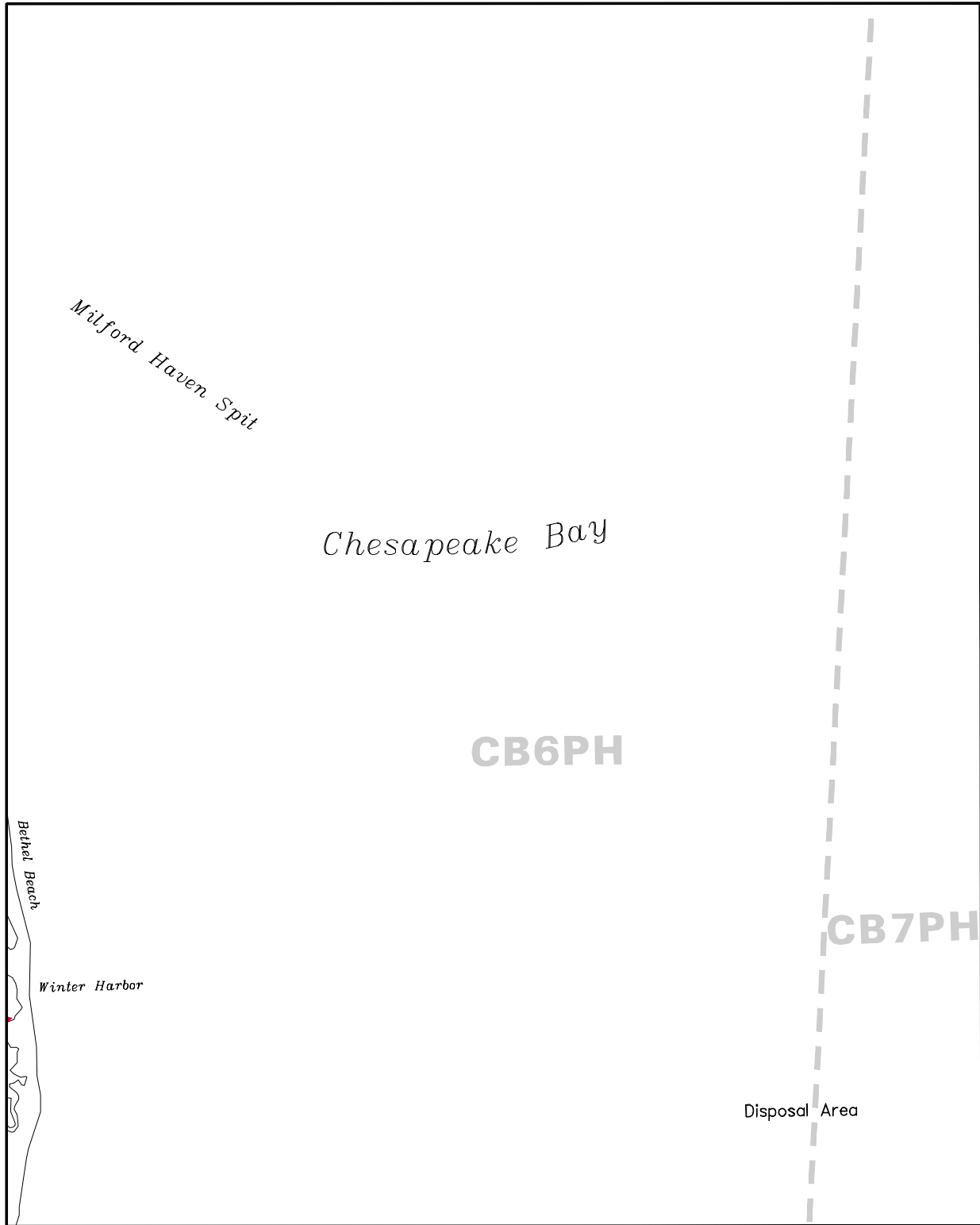
Not Fully Mapped



Sources: VIMS,USGS

# Submerged Aquatic Vegetation 1999 (No SAV)

(178) Bethel Beach, Va.



**Hectares of SAV: 0.00**  
Date Flown: 05/22

1000 0 1000 2000 meters

1999 SAV



1998 SAV



Both years



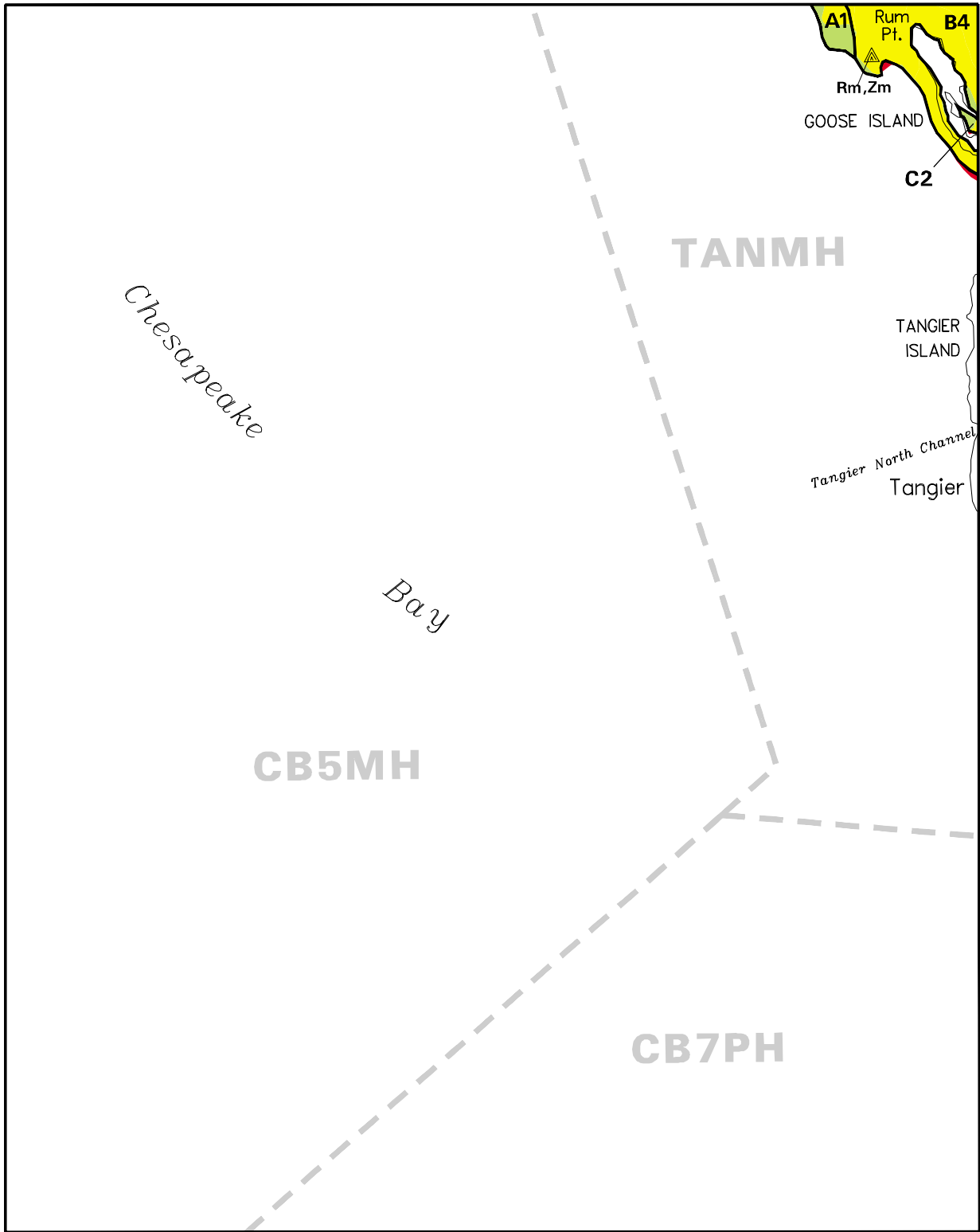
Not Fully Mapped



Sources: VIMS,USGS


# Submerged Aquatic Vegetation 1999

(179) Goose Island, Va.



**Hectares of SAV: 145.39**  
Date Flown: 05/29

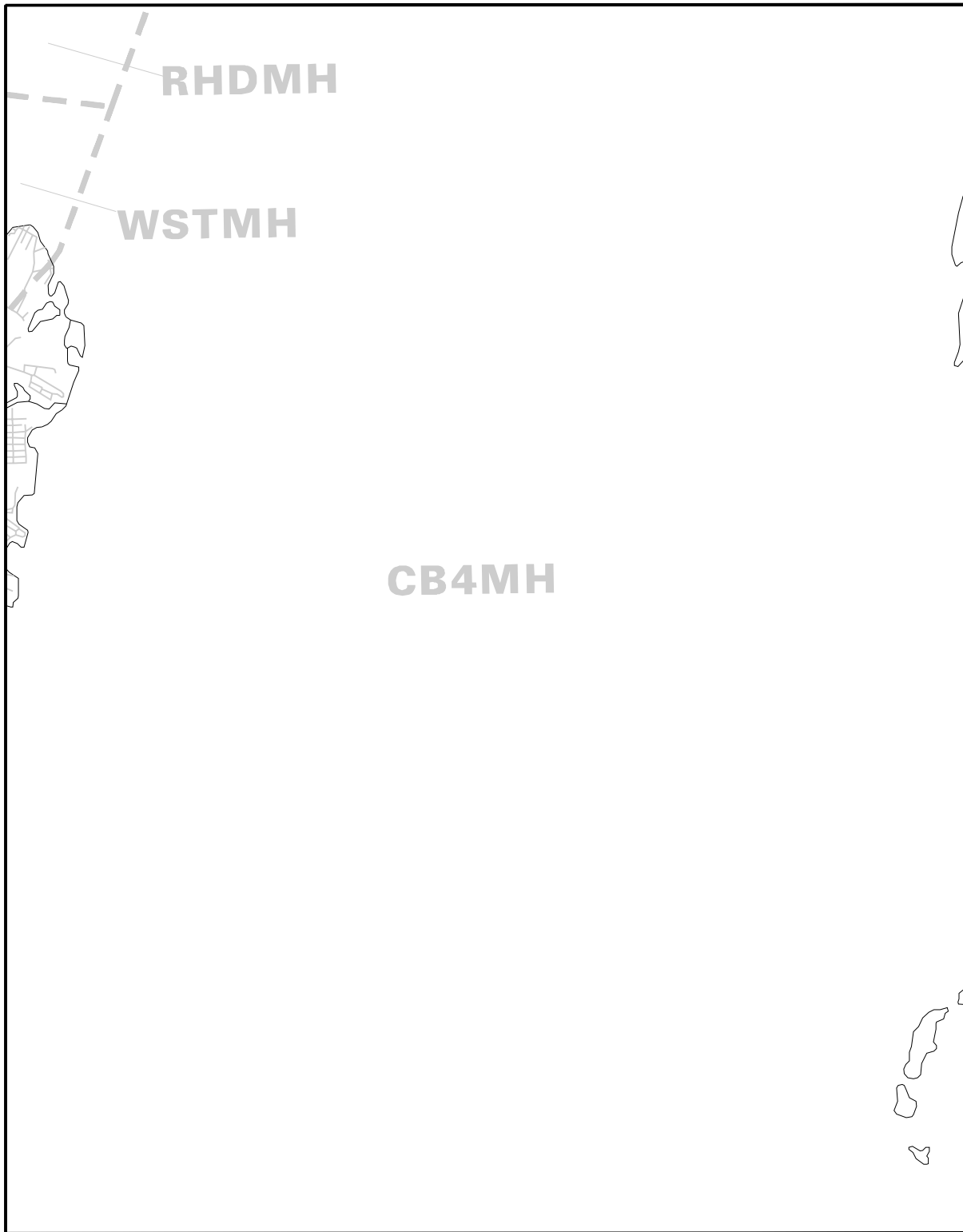
1000 0 1000 2000 meters



Sources: VIMS,USGS

# Submerged Aquatic Vegetation 1999 (No SAV)

(180) Horseshoe Point, Md.



**Hectares of SAV: 0.00**

Date Flown: 08/16

1000 0 1000 2000 meters

1999 SAV



1998 SAV



Both years



Not Fully Mapped



Sources: VIMS,USGS

# Submerged Aquatic Vegetation 1999 (No SAV)

(181) Bowie, Md.



**Hectares of SAV: 0.00**

Date Flown: Not Flown

1000 0 1000 2000 meters

1999 SAV



1998 SAV



Both years



Not Fully Mapped




Sources: VIMS,USGS

# Submerged Aquatic Vegetation 1999 (No SAV)

(182) Smith Point, Va. - Md.




**Hectares of SAV: 0.00**  
Date Flown: Not Flown



Sources: VIMS,USGS

# Submerged Aquatic Vegetation 1999 (No SAV)

(183) East of Reedville, Va.



**Hectares of SAV: 0.00**

Date Flown: 05/29

1000 0 1000 2000 meters

1999 SAV



1998 SAV



Both years



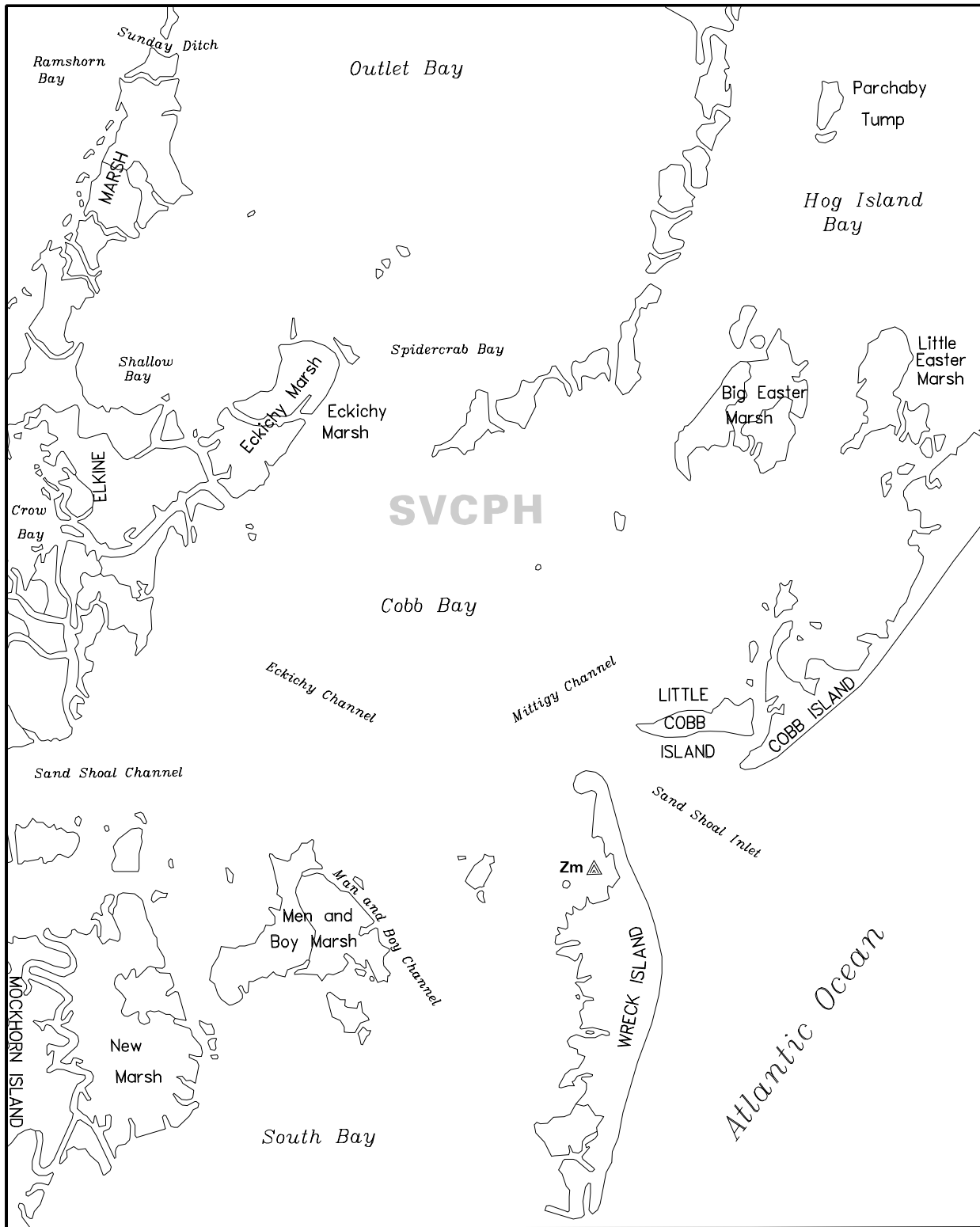
Not Fully Mapped



Sources: VIMS,USGS


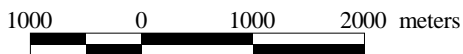
# Submerged Aquatic Vegetation 1999

(184) Cobb Island, Va.



**Hectares of SAV: 0.00**

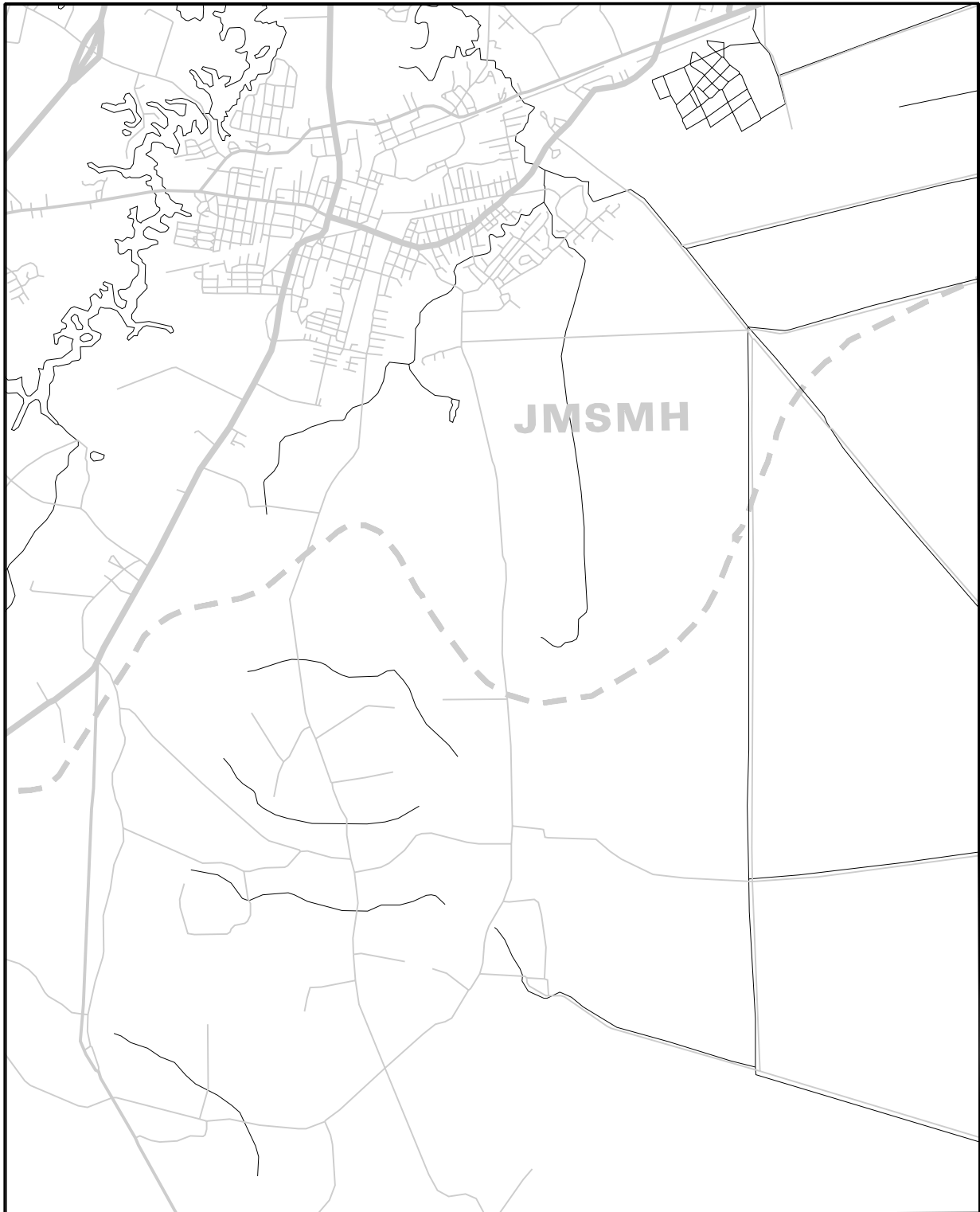
Date Flown: Not Flown



Sources: VIMS,USGS

# Submerged Aquatic Vegetation 1999 (No SAV)

(185) Suffolk, Va.



**Hectares of SAV: 0.00**  
Date Flown: Not Flown

1000 0 1000 2000 meters

1999 SAV



1998 SAV



Both years



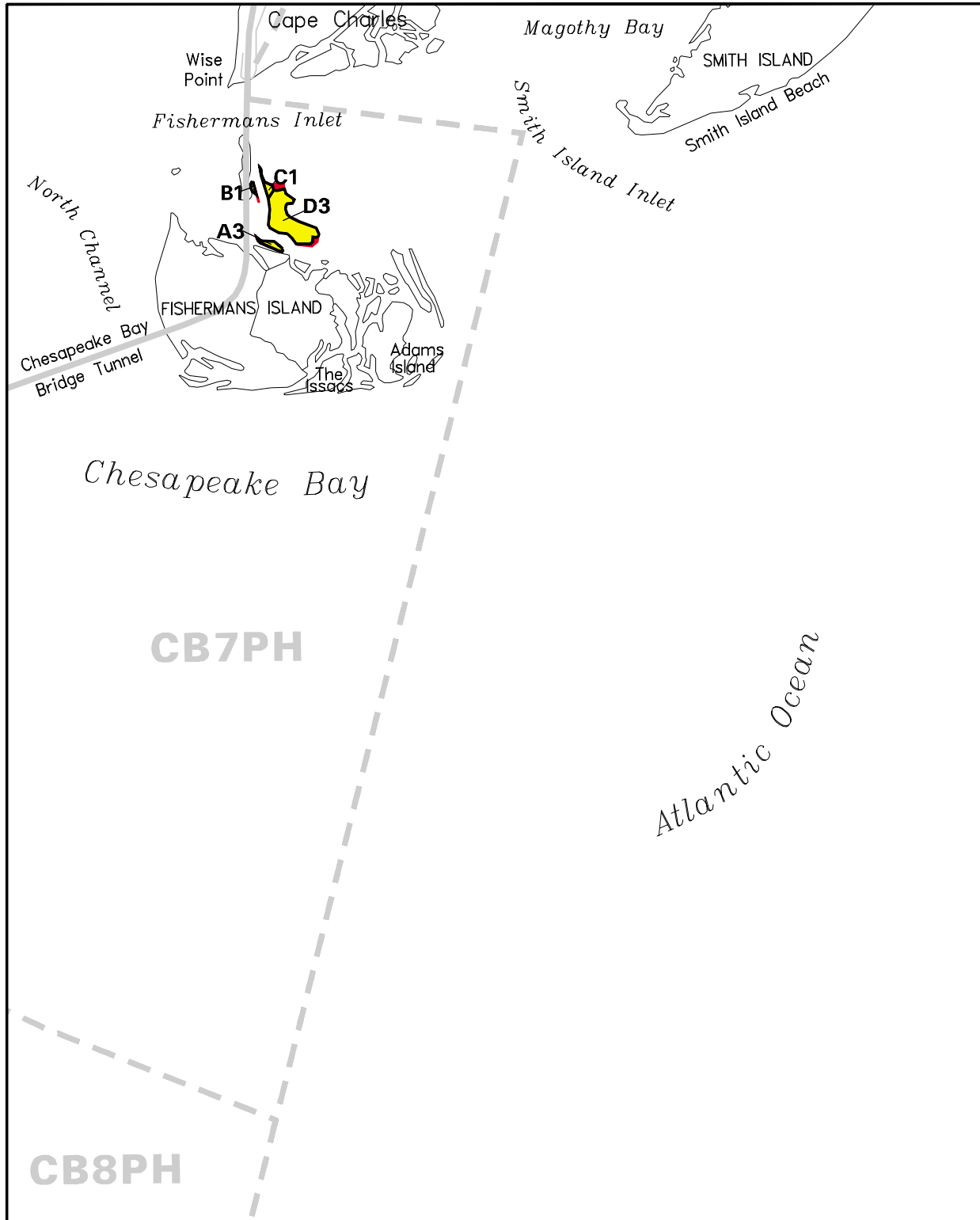
Not Fully Mapped




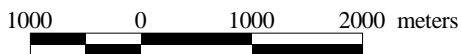
Sources: VIMS,USGS

# Submerged Aquatic Vegetation 1999

(186) Fishermans Island, Va.



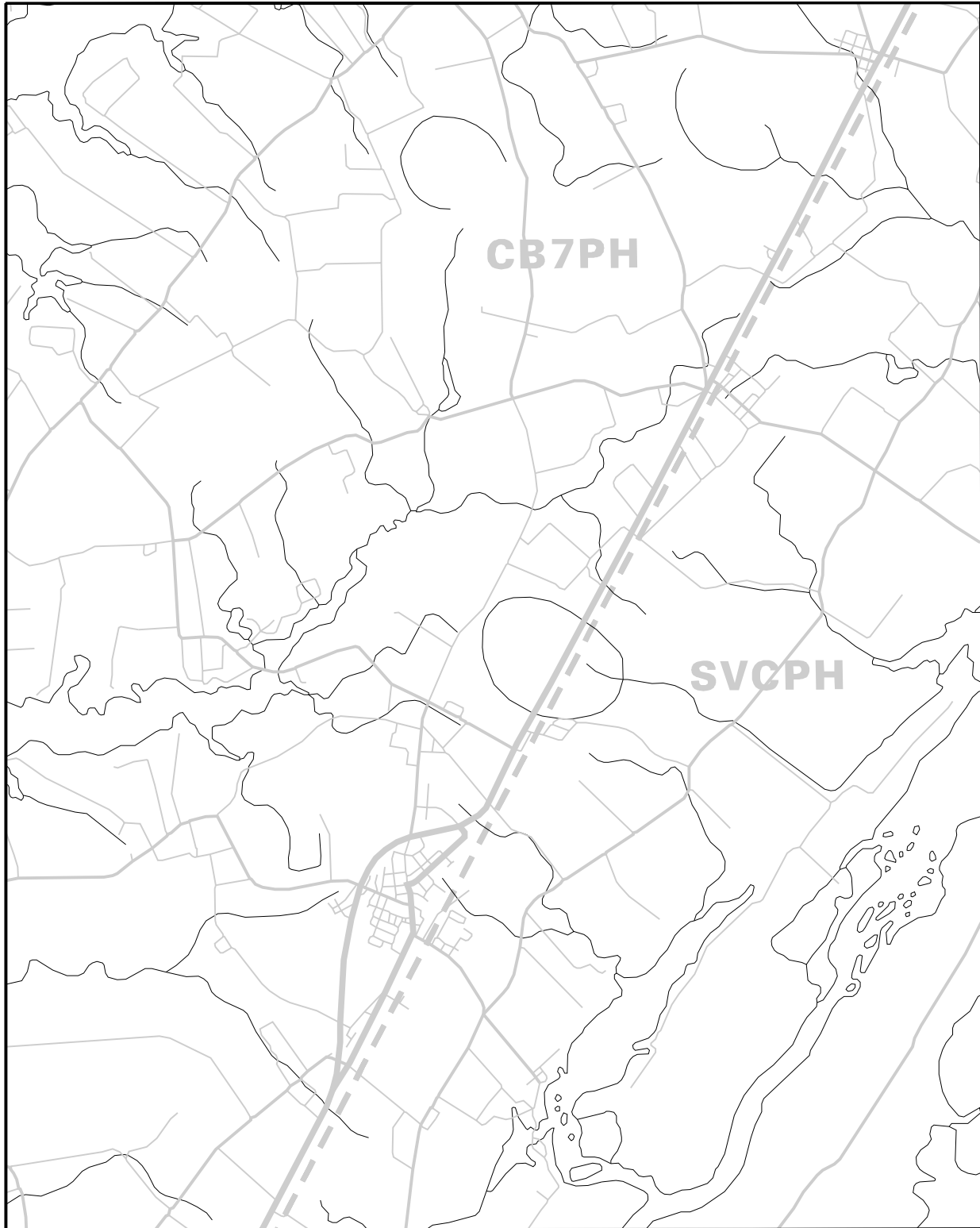
**Hectares of SAV: 20.65**  
Date Flown: 05/22





Sources: VIMS,USGS

# Submerged Aquatic Vegetation 1999 (No SAV)

(187) Exmore, Va.



**Hectares of SAV: 0.00**  
Date Flown: 05/30




Sources: VIMS,USGS

# Submerged Aquatic Vegetation 1999 (No SAV)

(188) Kingston, Md.



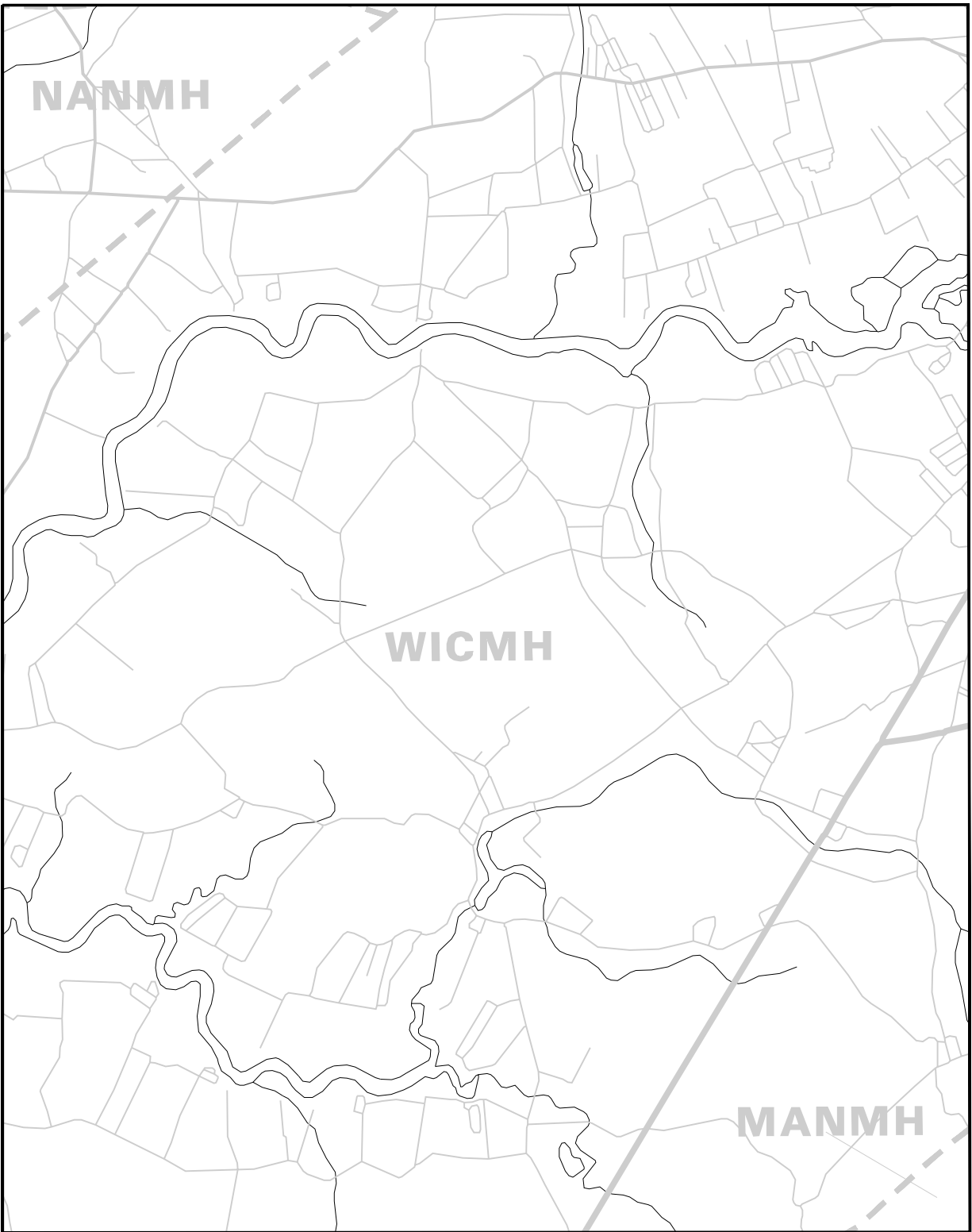
**Hectares of SAV: 0.00**  
Date Flown: Not Flown




Sources: VIMS,USGS

# Submerged Aquatic Vegetation 1999 (No SAV)

(189) Eden, Md.



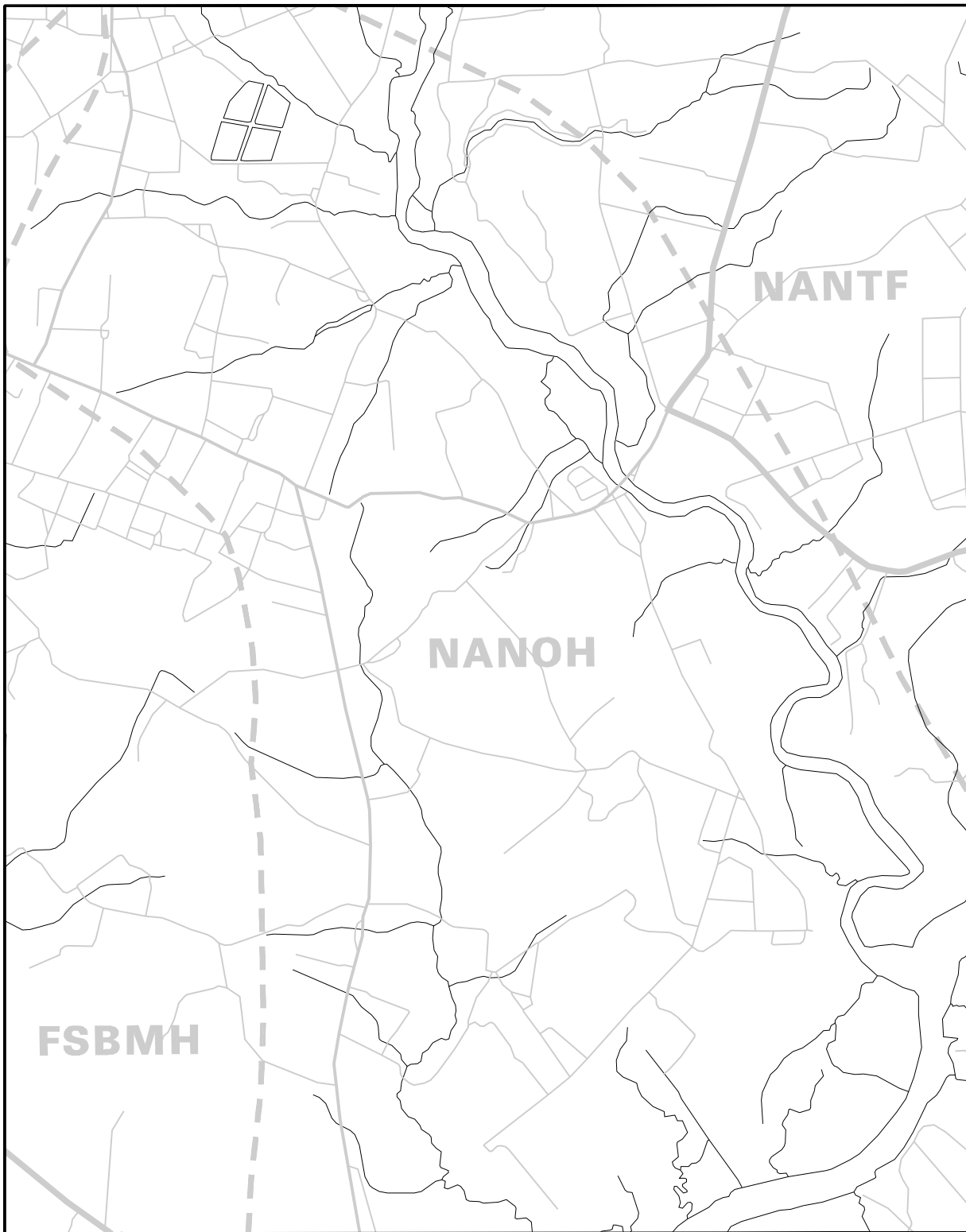
**Hectares of SAV: 0.00**  
Date Flown: Not Flown



Sources: VIMS,USGS


# Submerged Aquatic Vegetation 1999 (No SAV)

(190) Rhodesdale, Md.



**Hectares of SAV: 0.00**

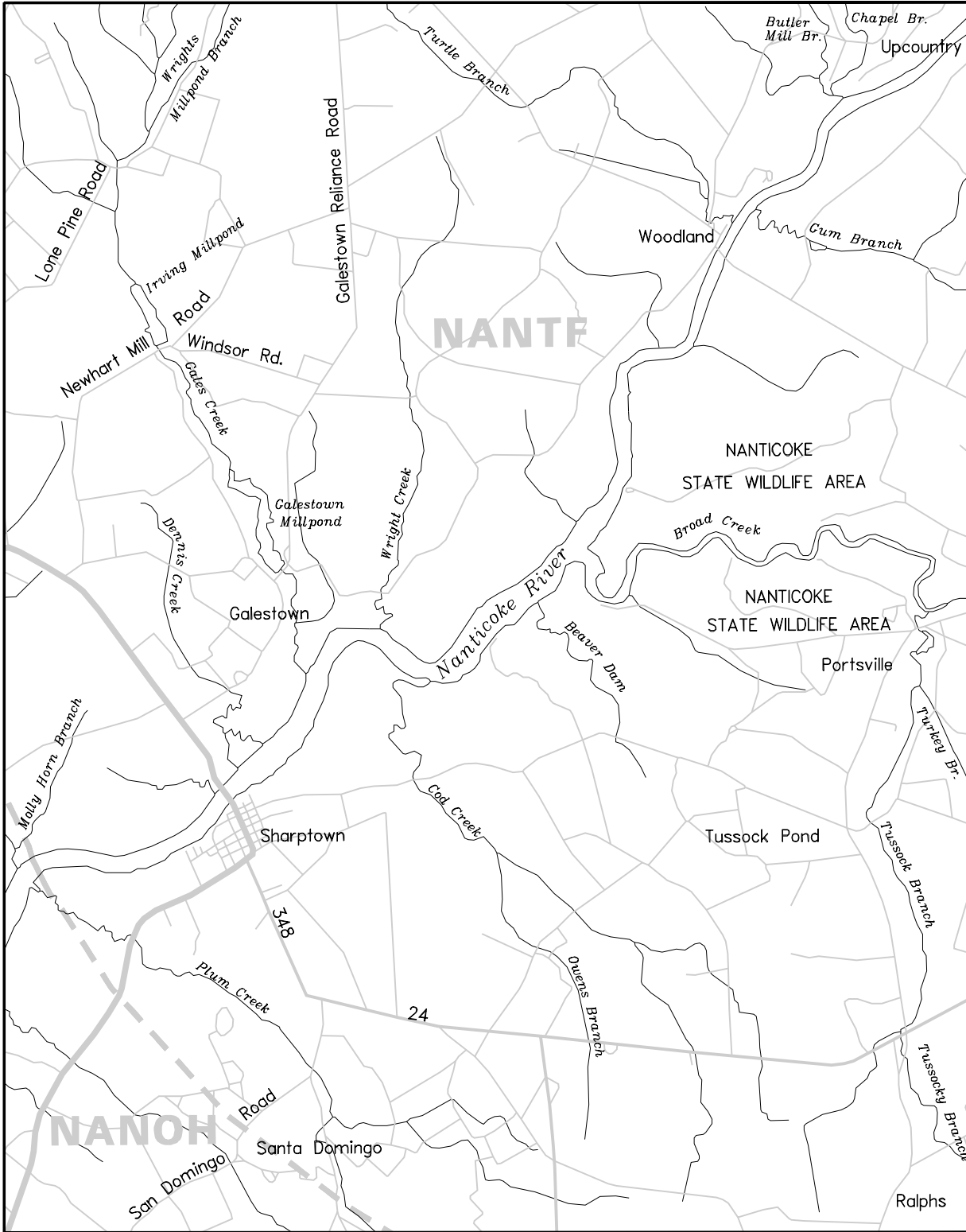
Date Flown: Not Flown




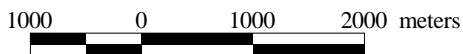
Sources: VIMS,USGS

# Submerged Aquatic Vegetation 1999 (No SAV)

(191) Sharptown, Md.- Del.



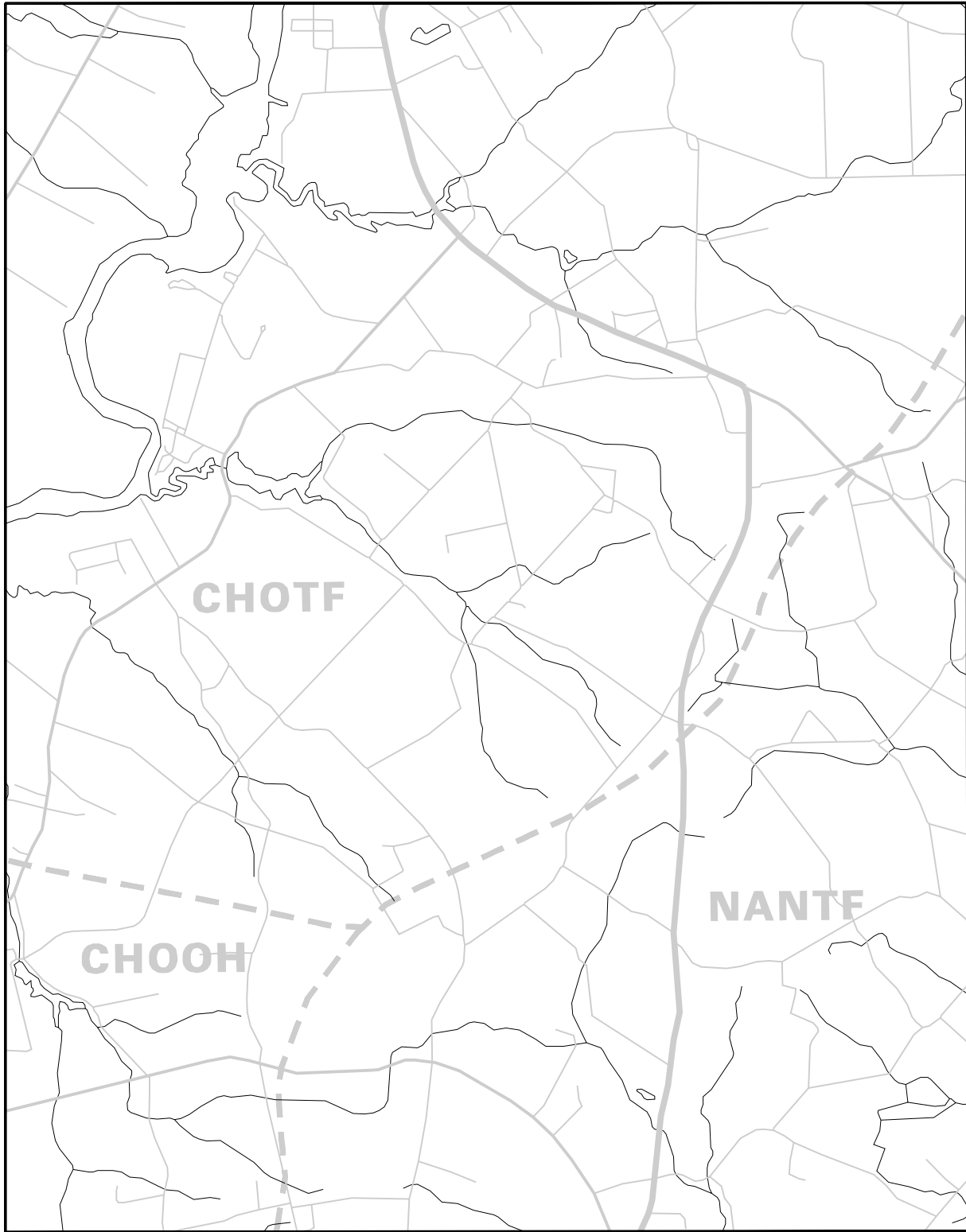
**Hectares of SAV: 0.00**  
Date Flown: Not Flown




Sources: VIMS,USGS

# Submerged Aquatic Vegetation 1999 (No SAV)

(192) Hobbs, Md.



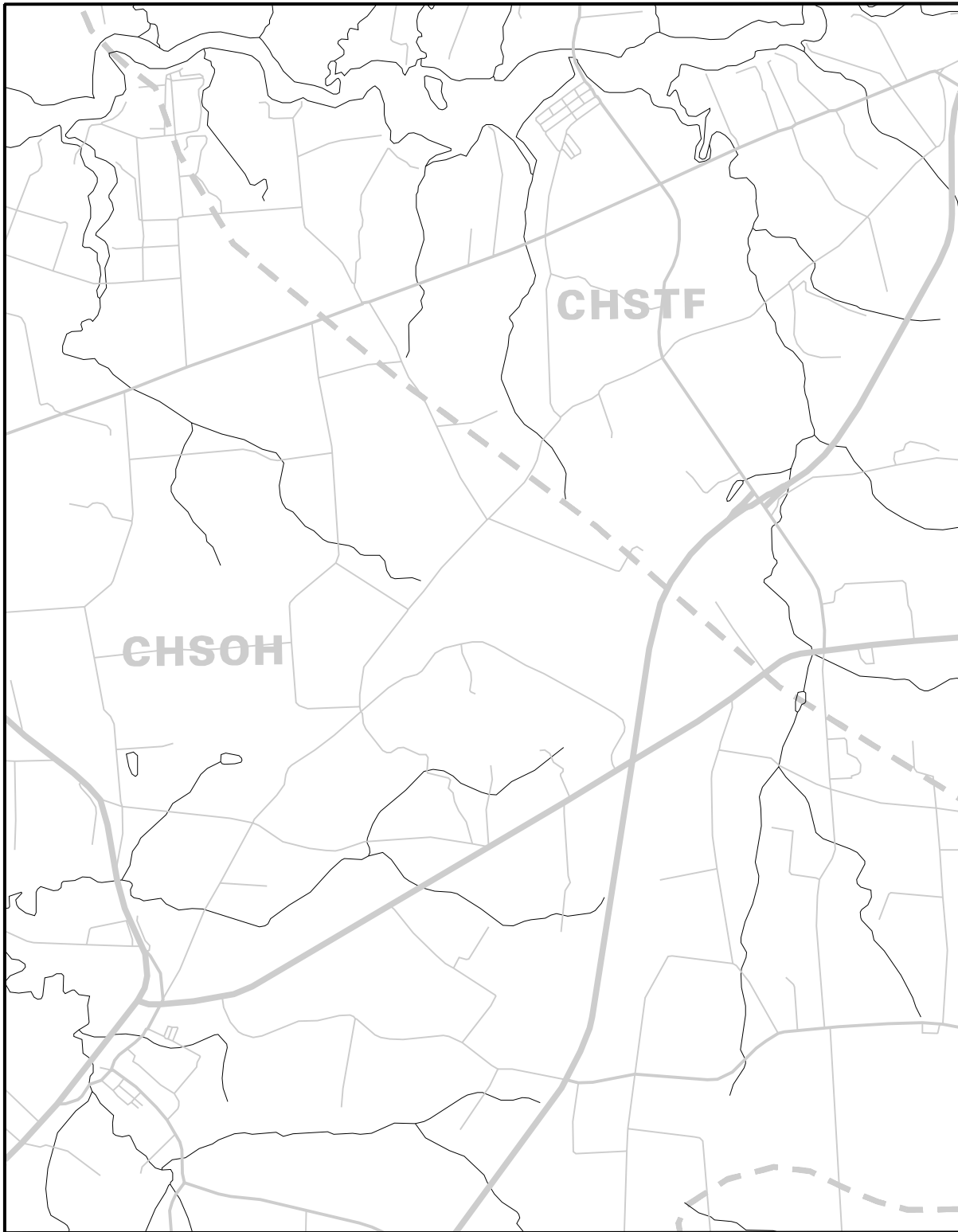
**Hectares of SAV: 0.00**  
Date Flown: Not Flown



Sources: VIMS,USGS



# Submerged Aquatic Vegetation 1999 (No SAV)

(193) Church Hill, Md.



**Hectares of SAV: 0.00**

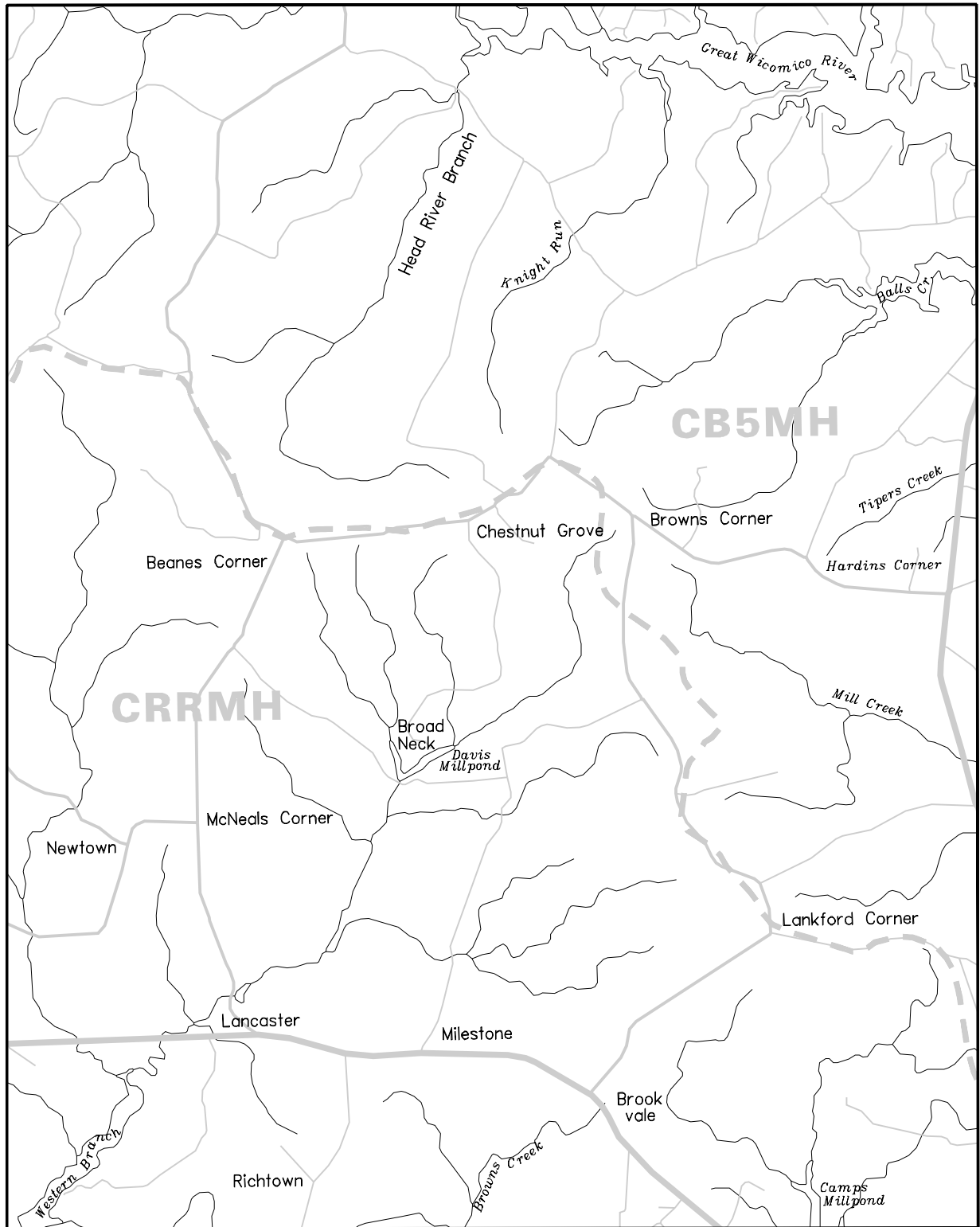
Date Flown: 08/06





Sources: VIMS,USGS

# Submerged Aquatic Vegetation 1999 (No SAV)

(194) Lancaster, Va.



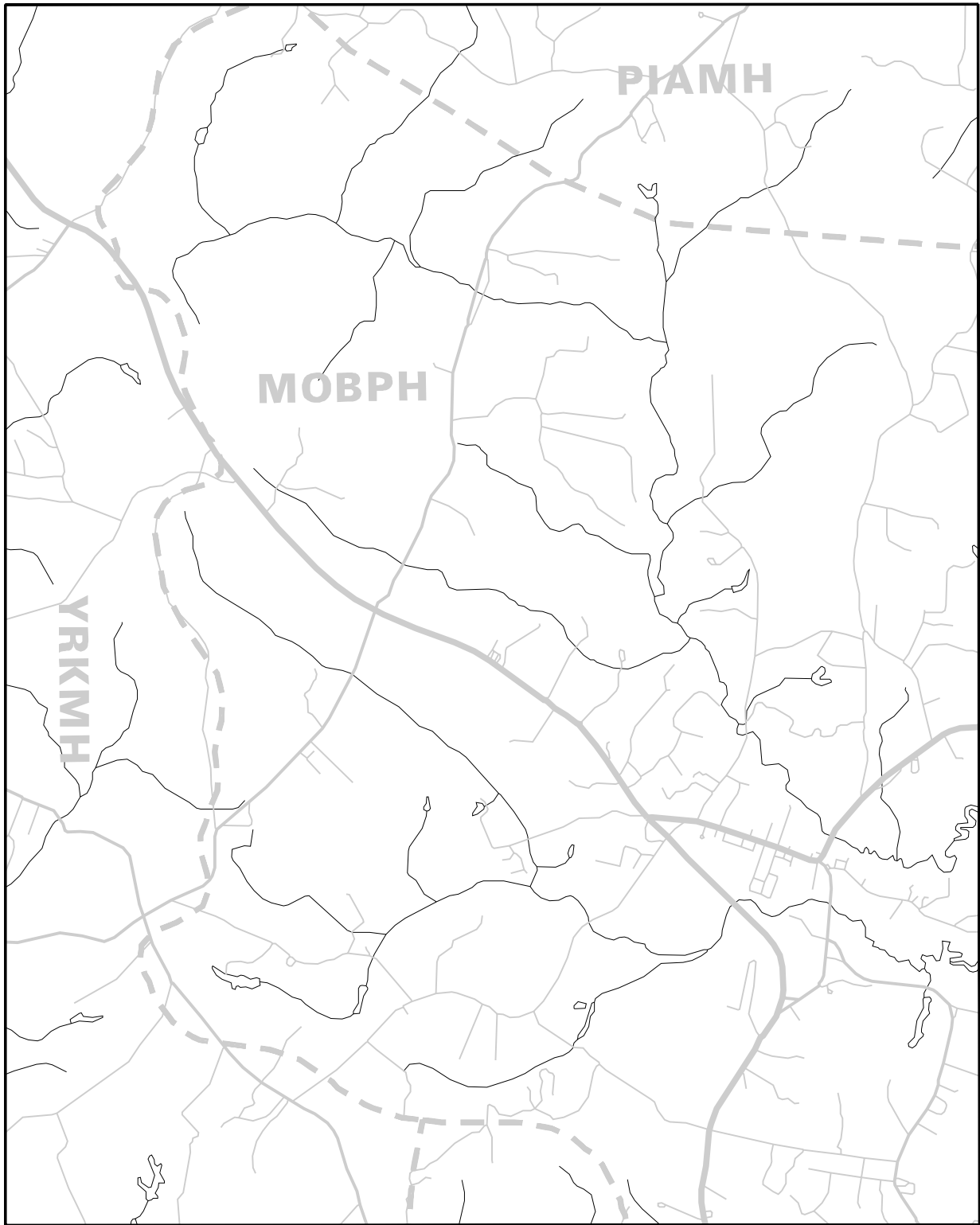
**Hectares of SAV: 0.00**  
Date Flown: Not Flown




Sources: VIMS,USGS

# Submerged Aquatic Vegetation 1999 (No SAV)

(195) Gloucester, Va.



**Hectares of SAV: 0.00**  
Date Flown: Not Flown




Sources: VIMS,USGS

# Submerged Aquatic Vegetation 1999 (No SAV)

(196) Princess Anne, Md.



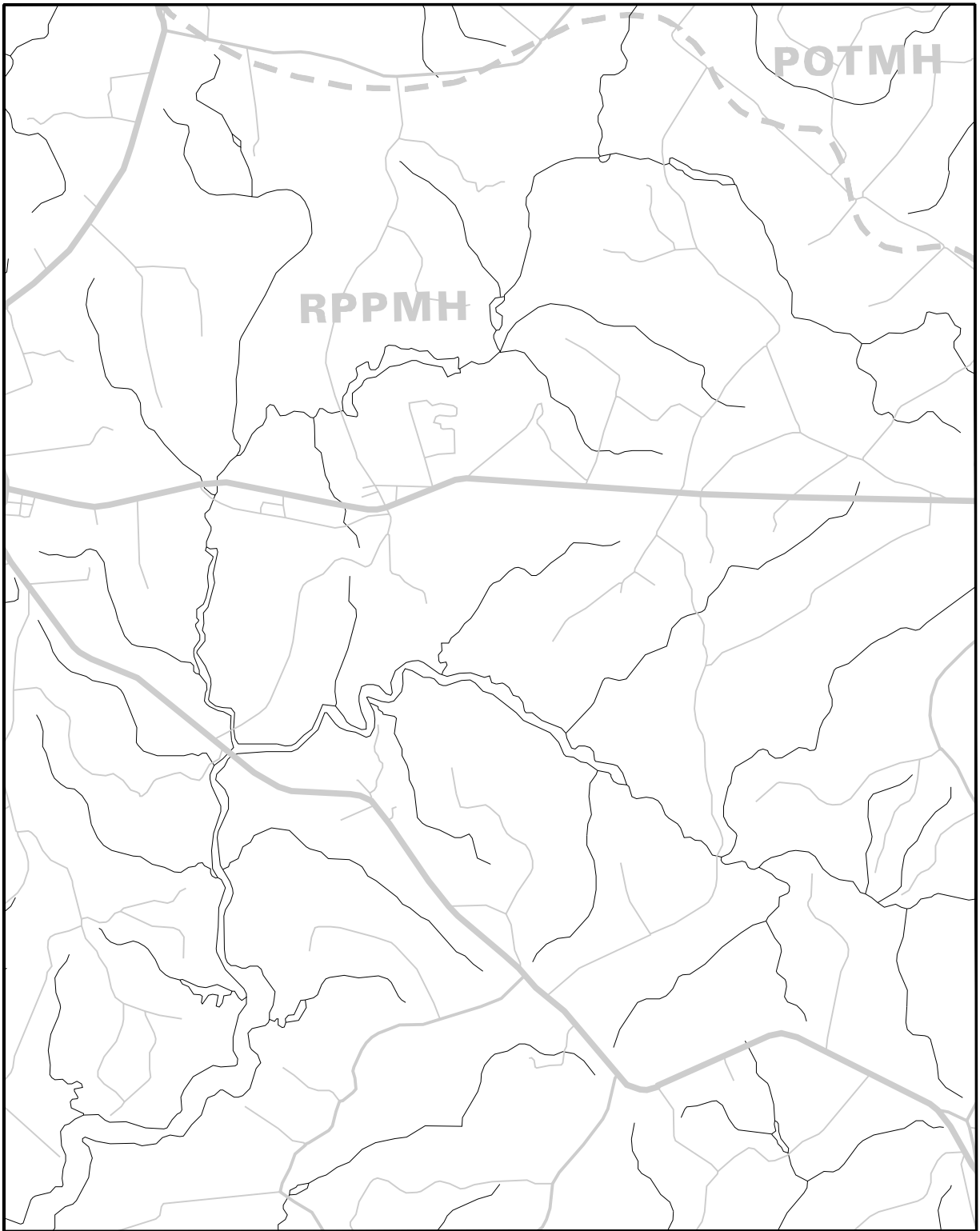
**Hectares of SAV: 0.00**  
Date Flown: Not Flown




Sources: VIMS,USGS

# Submerged Aquatic Vegetation 1999 (No SAV)

(197) Haynesville, Va.



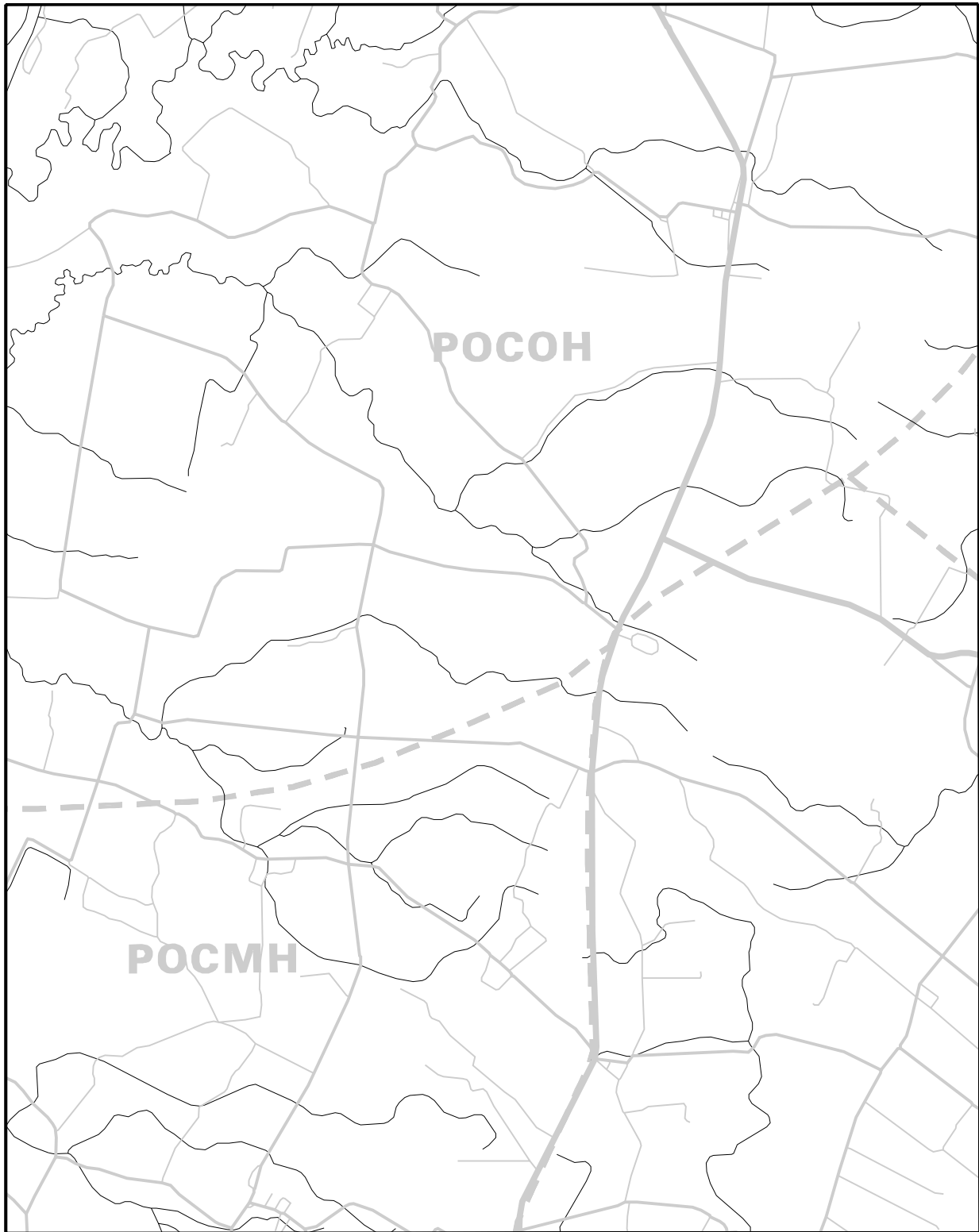
**Hectares of SAV: 0.00**  
Date Flown: Not Flown





Sources: VIMS,USGS

# Submerged Aquatic Vegetation 1999 (No SAV)

(198) Hallwood, Va. - Md.



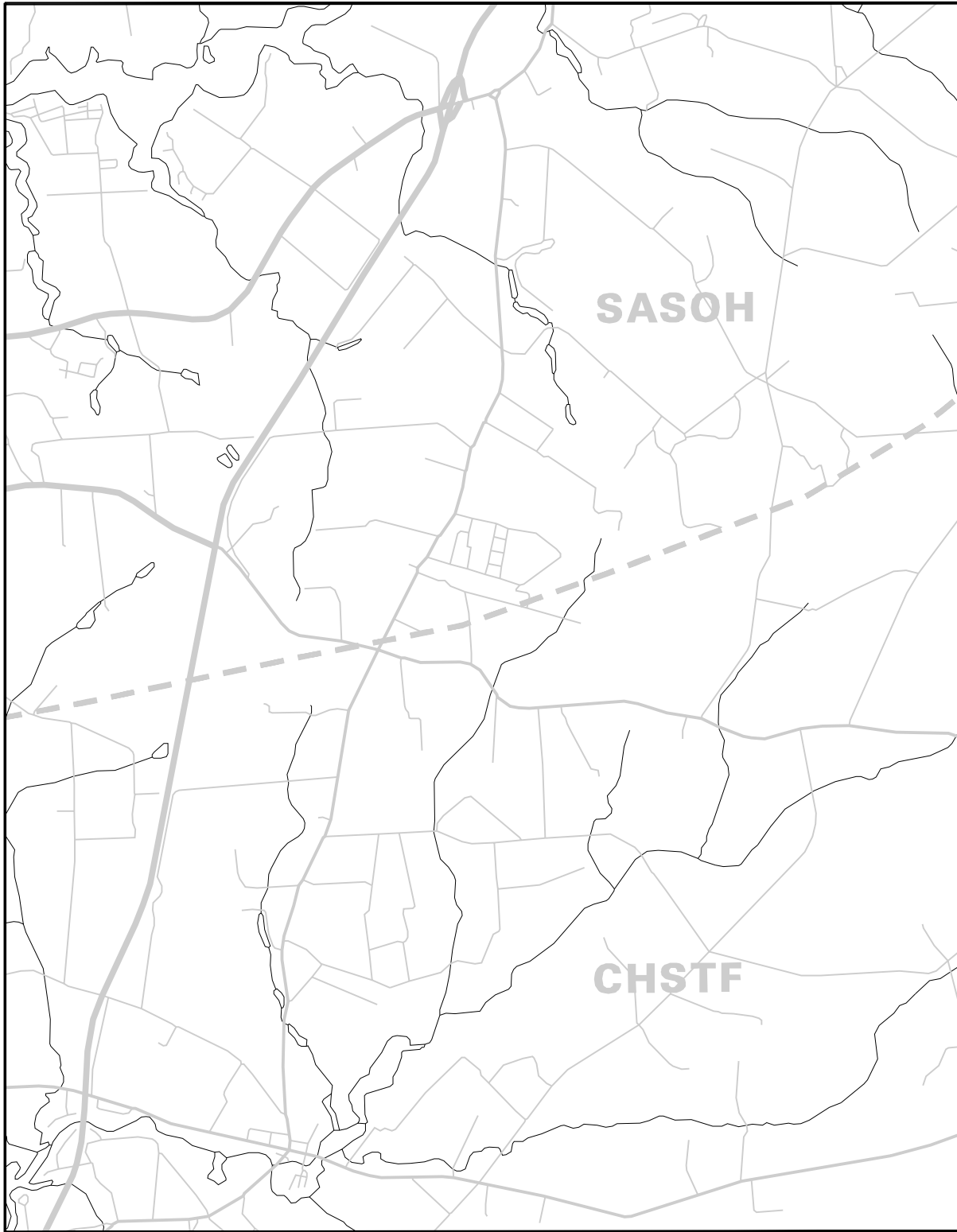
**Hectares of SAV: 0.00**  
Date Flown: Not Flown





Sources: VIMS,USGS

# Submerged Aquatic Vegetation 1999 (No SAV)

(199) Millington, Md.



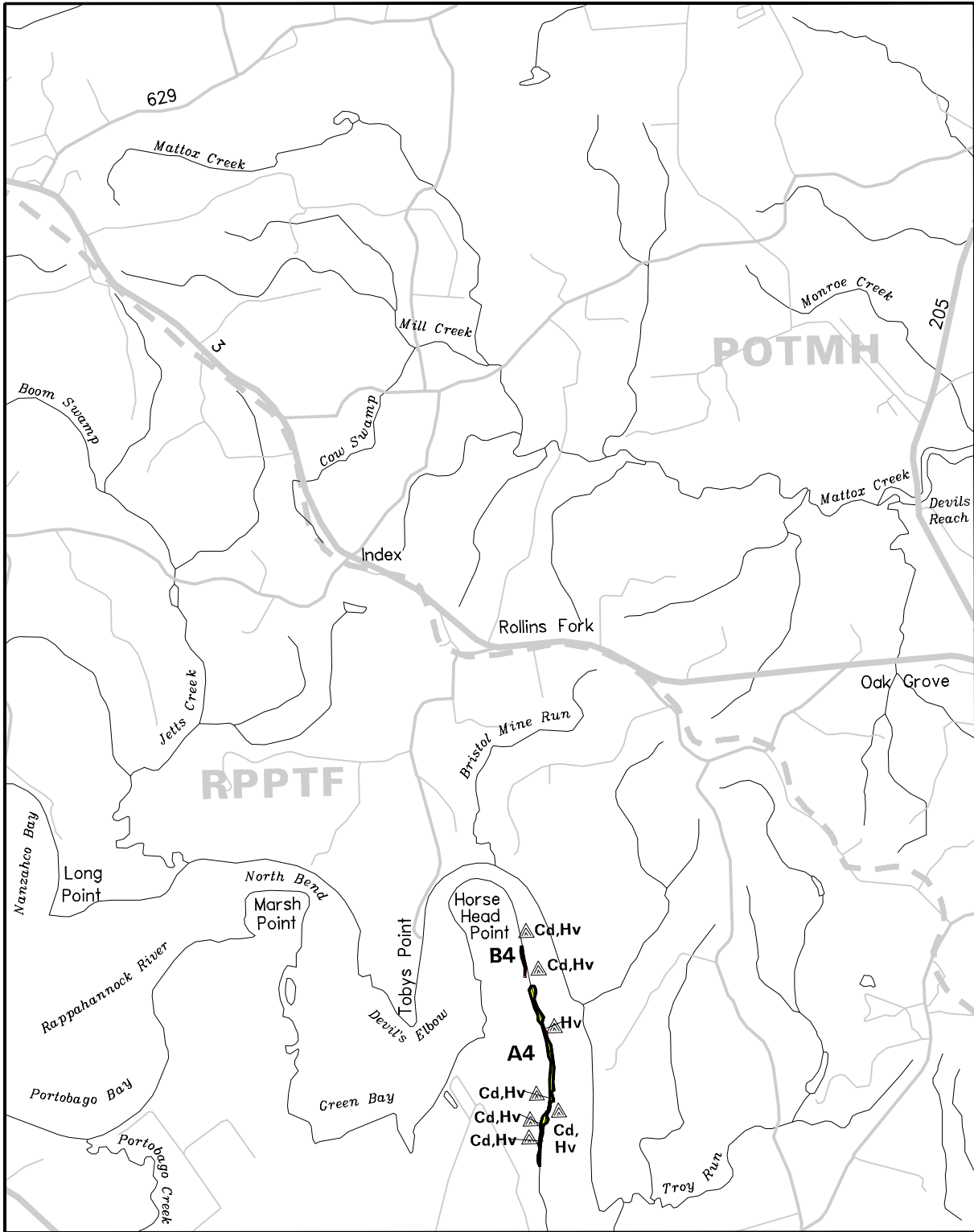
**Hectares of SAV: 0.00**  
Date Flown: 10/08





Sources: VIMS, USGS

# Submerged Aquatic Vegetation 1999

(200) Rollins Fork, Va.



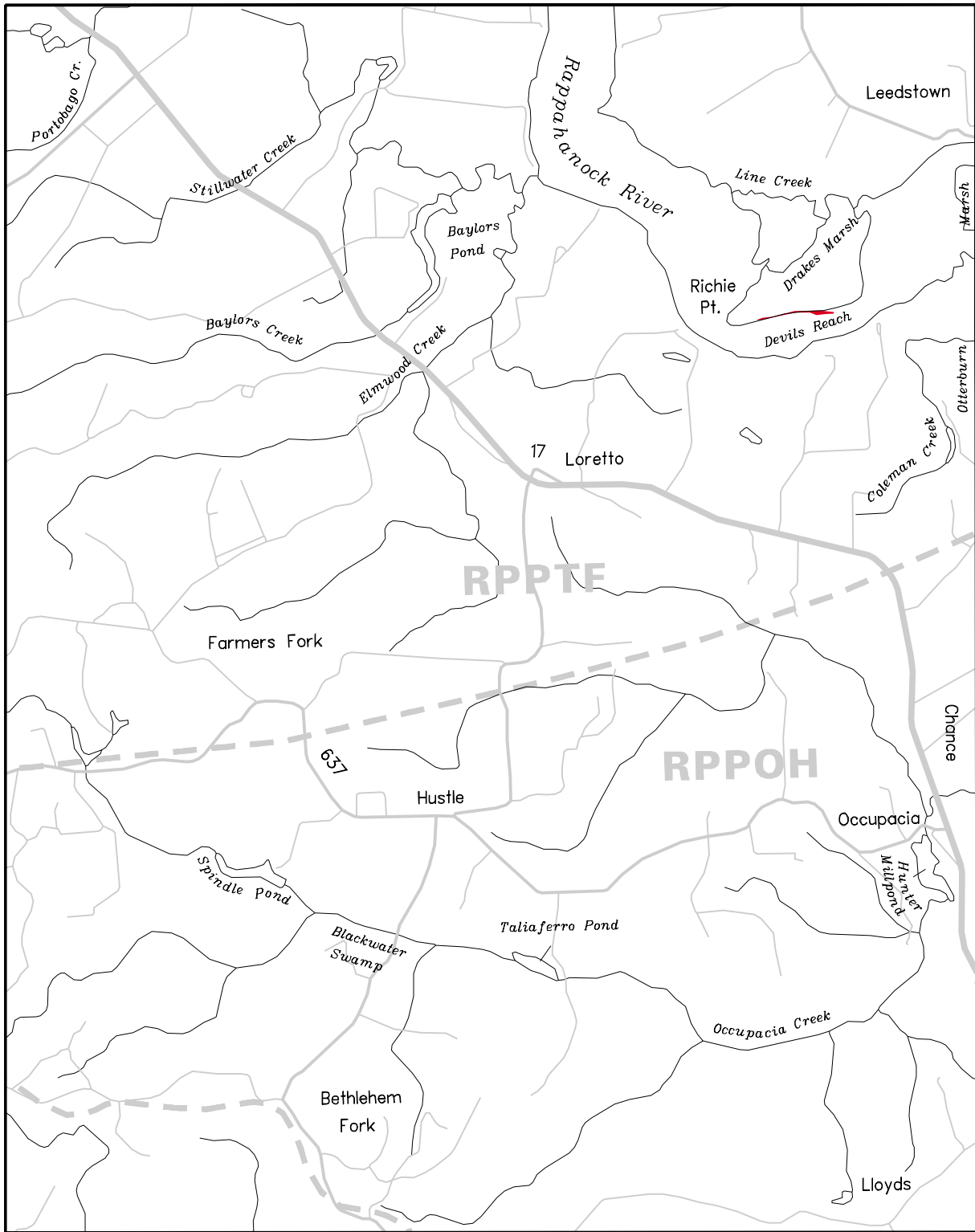
**Hectares of SAV: 7.42**  
Date Flown: 09/13



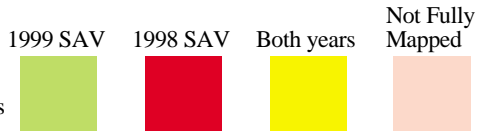

Sources: VIMS,USGS

# Submerged Aquatic Vegetation 1999 (No SAV)

(201) Loretto, Va.



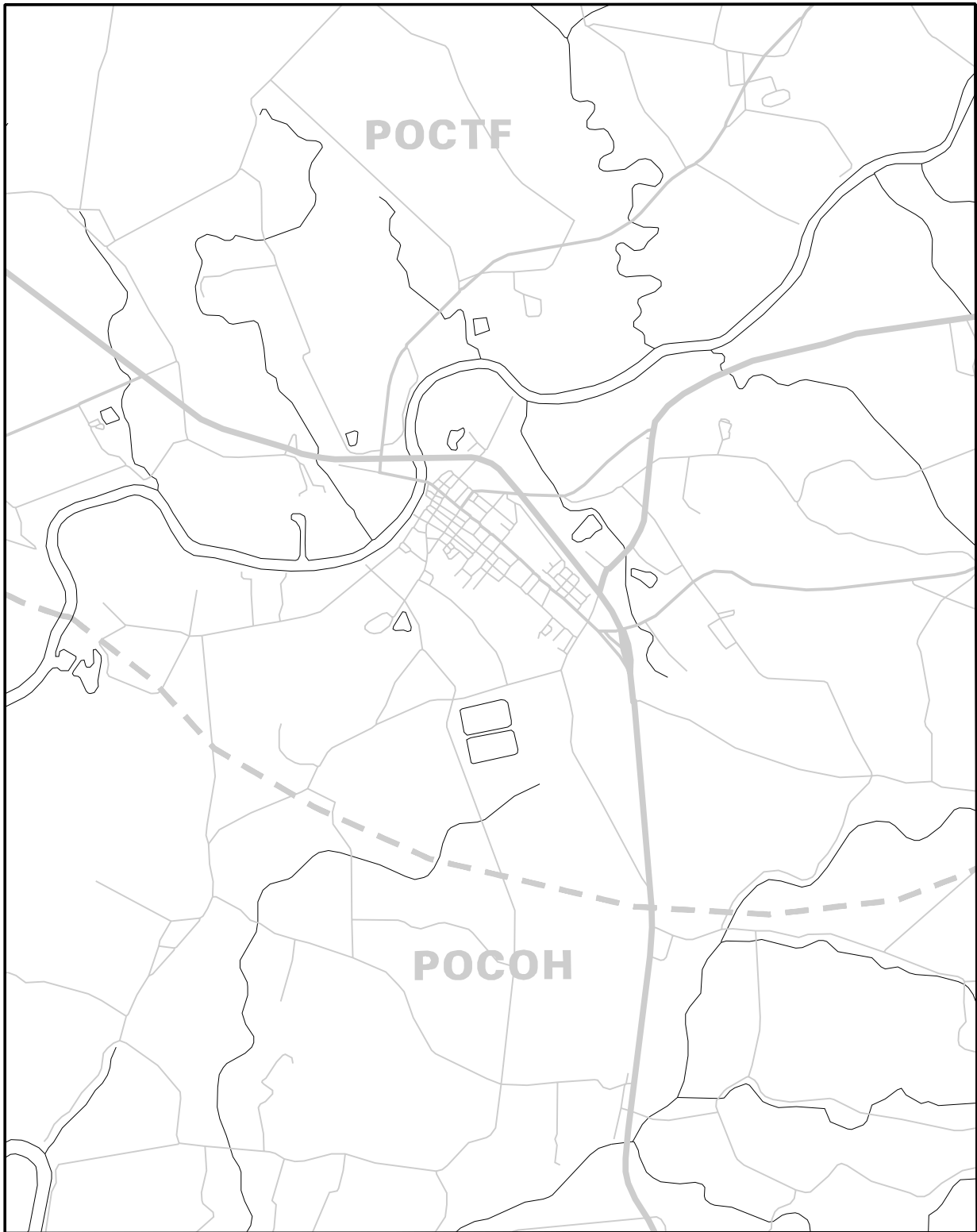
**Hectares of SAV: 0.00**  
Date Flown: 09/24



Sources: VIMS,USGS

# Submerged Aquatic Vegetation 1999 (No SAV)

(202) Pocomoke City, Md. - Va.



**Hectares of SAV: 0.00**

Date Flown: Not Flown

1000 0 1000 2000 meters

1999 SAV



1998 SAV



Both years



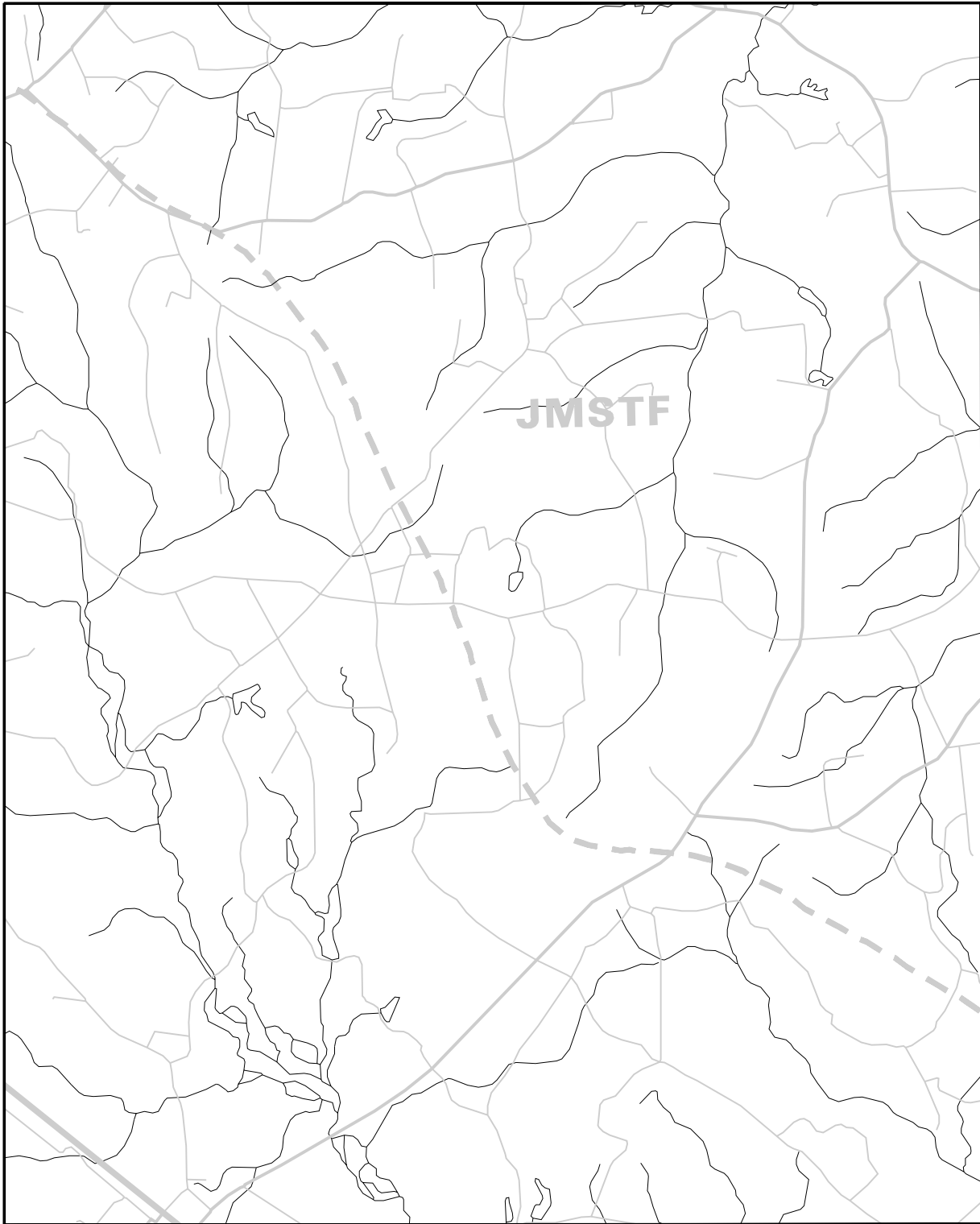
Not Fully Mapped




Sources: VIMS,USGS

# Submerged Aquatic Vegetation 1999 (No SAV)

(203) Diputanta North, Va.



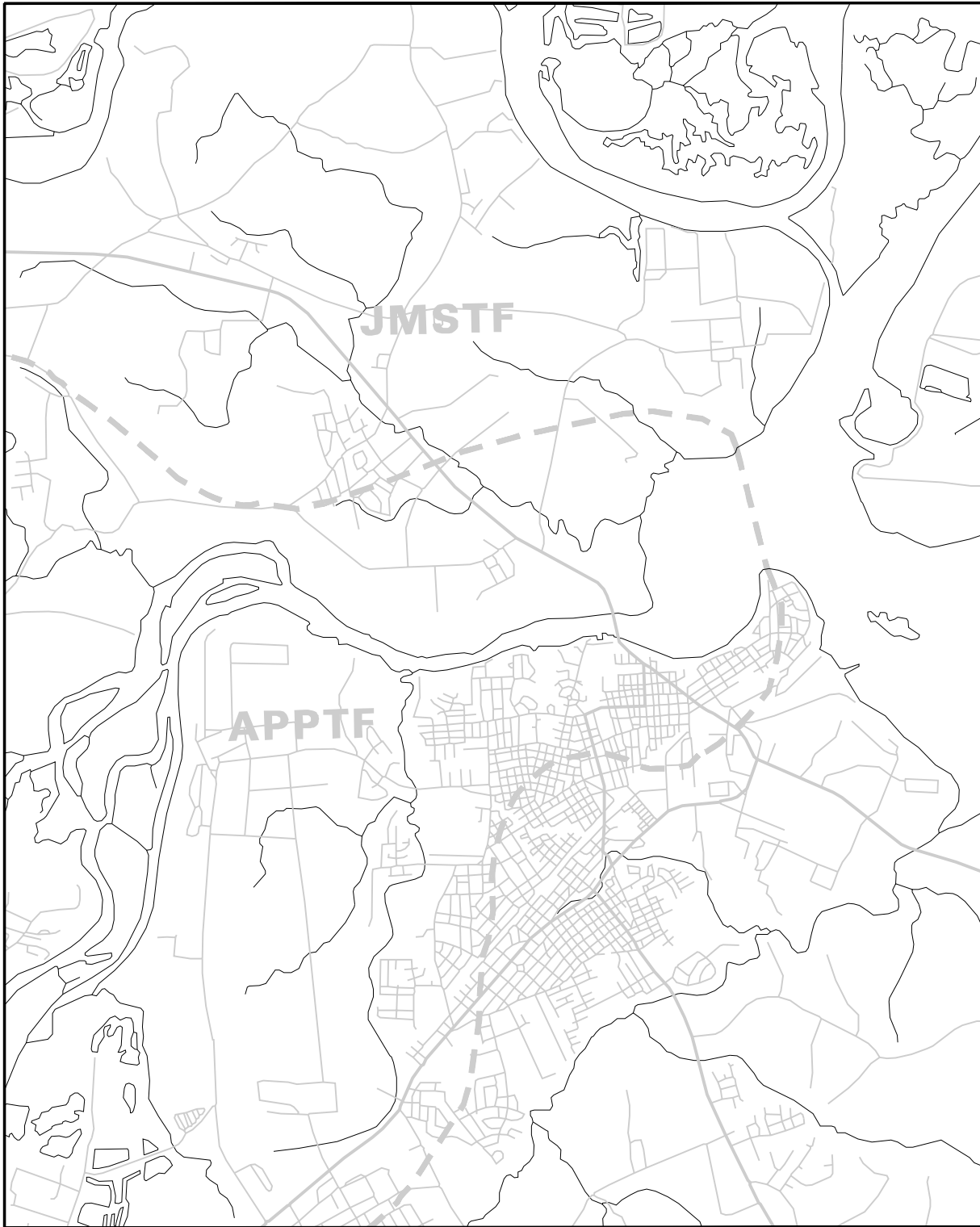
**Hectares of SAV: 0.00**  
Date Flown: Not Flown



Sources: VIMS,USGS



# Submerged Aquatic Vegetation 1999 (No SAV)

(204) Hopewell, Va.



**Hectares of SAV: 0.00**

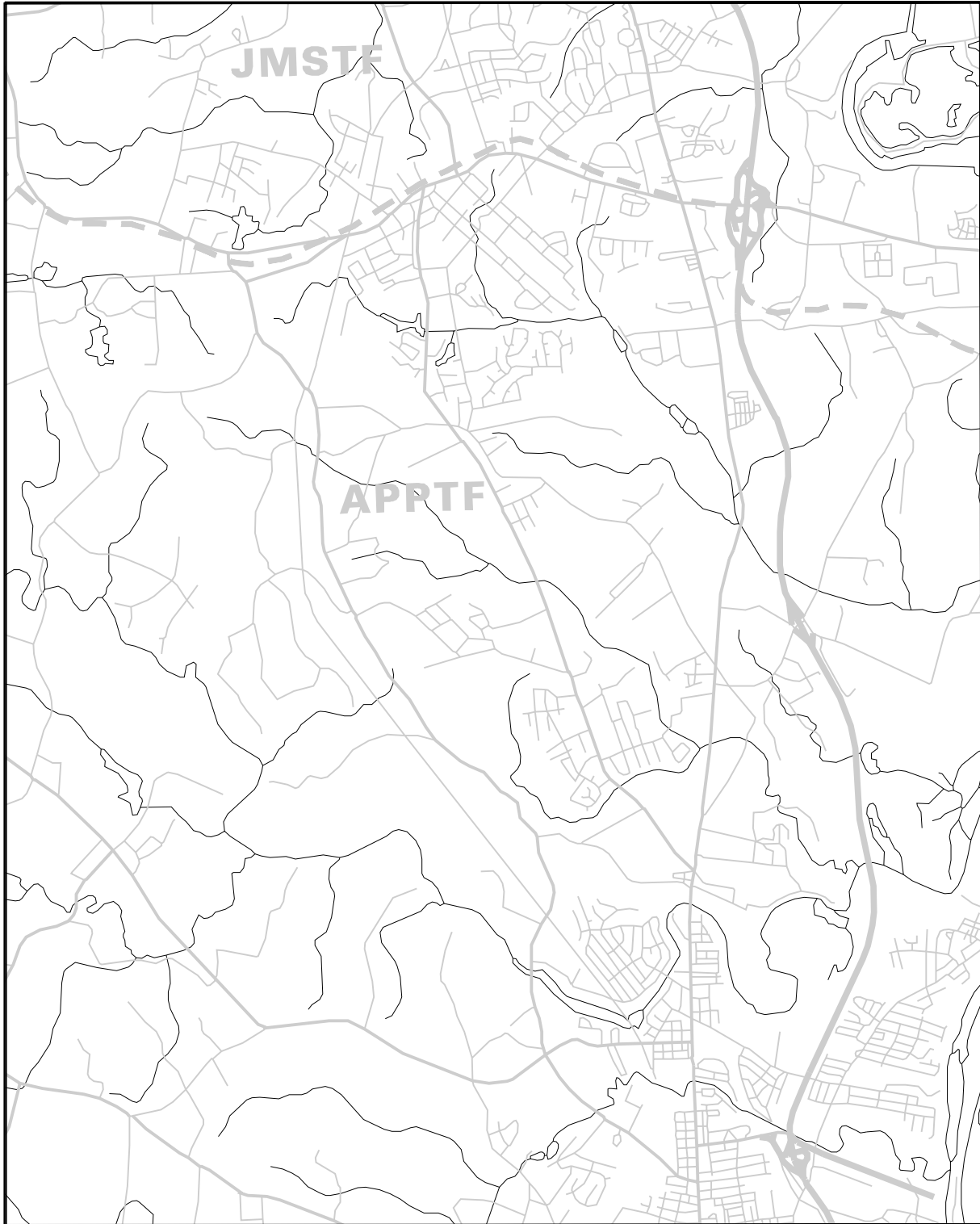
Date Flown: 10/28




Sources: VIMS,USGS

# Submerged Aquatic Vegetation 1999 (No SAV)

(205) Chester, Va.



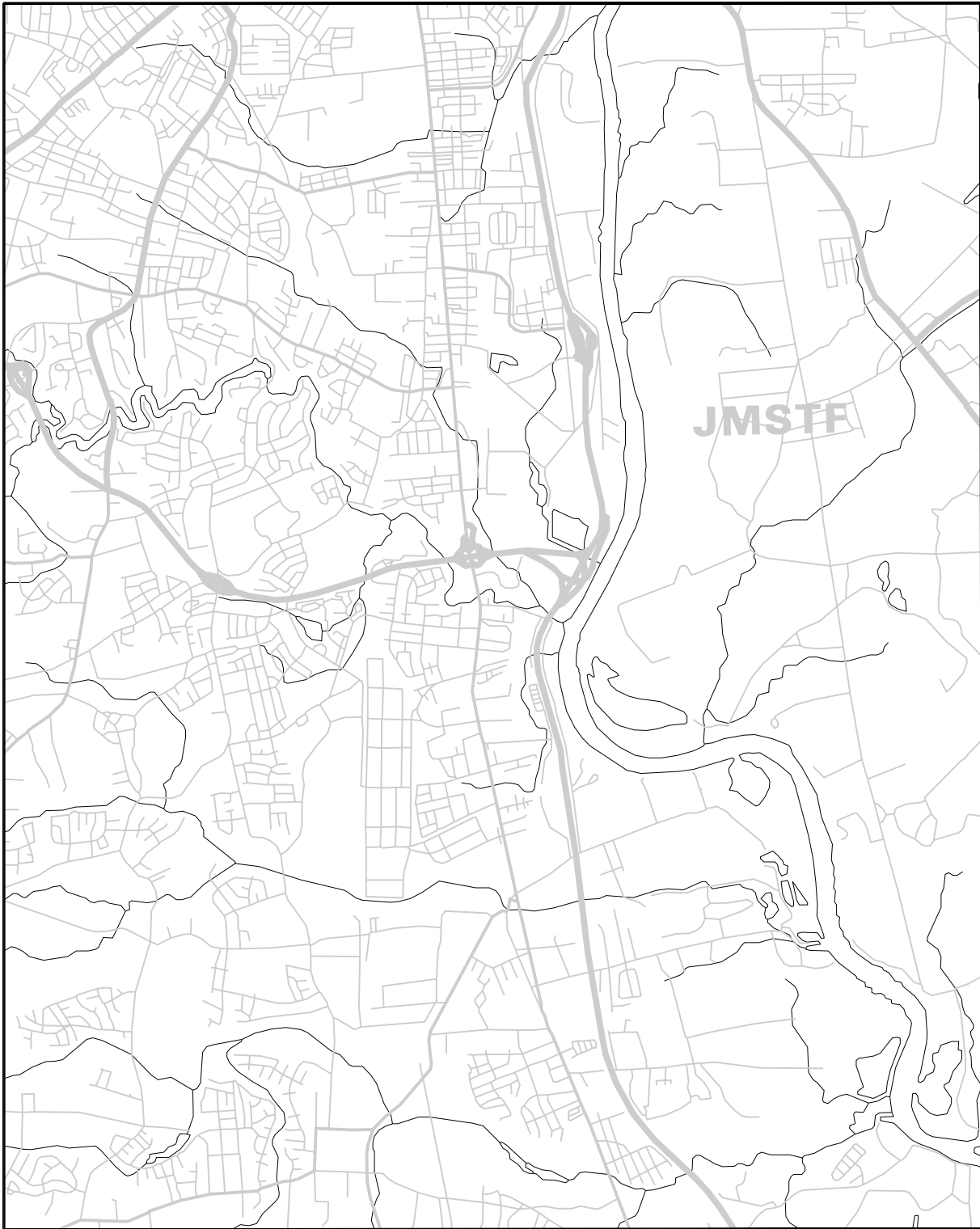
**Hectares of SAV: 0.00**  
Date Flown: 10/15



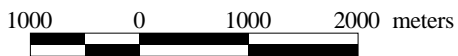
Sources: VIMS,USGS

# Submerged Aquatic Vegetation 1999 (No SAV)

(206) Drewrys Bluff, Va.



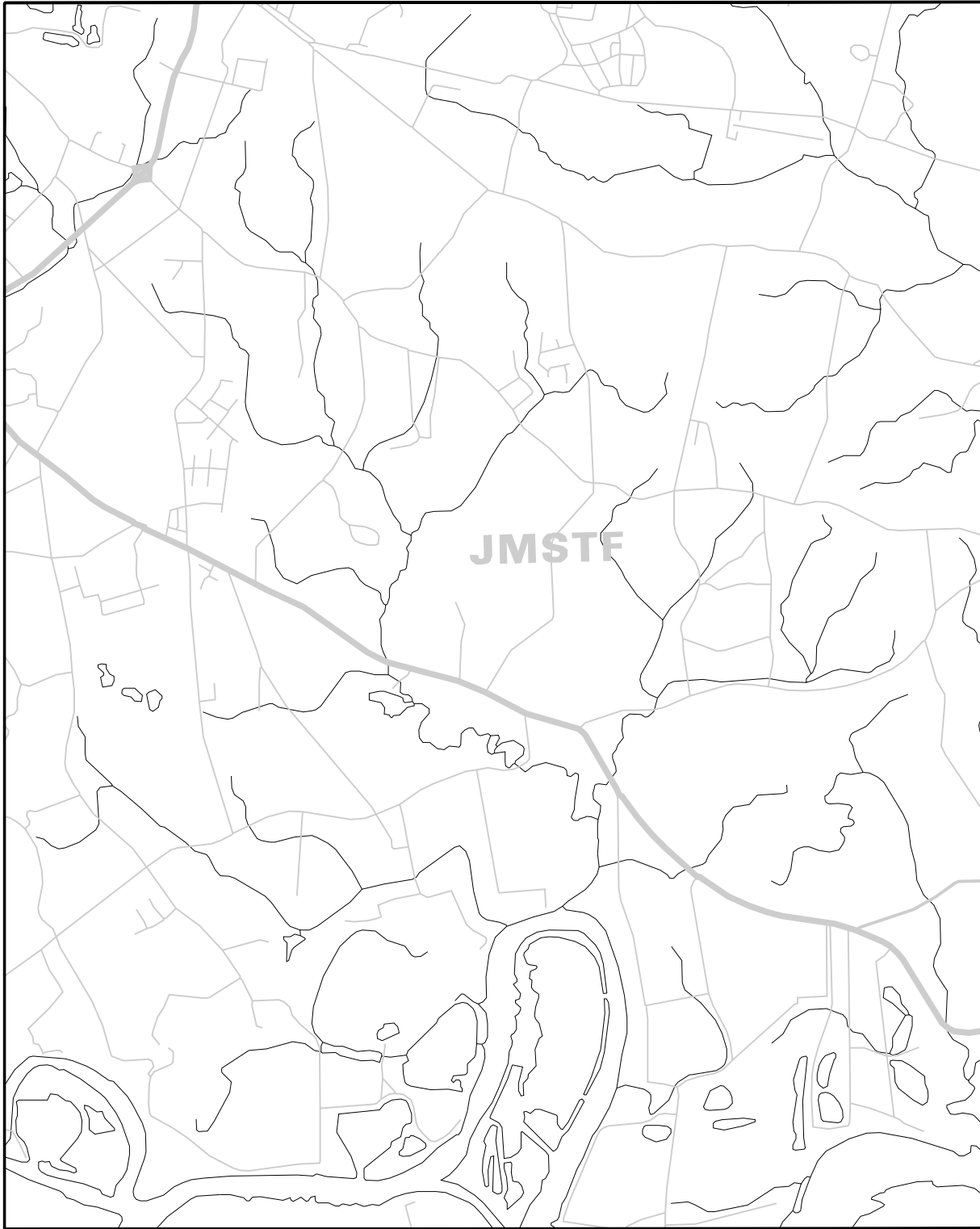
**Hectares of SAV: 0.00**  
Date Flown: 10/15



Sources: VIMS, USGS

# Submerged Aquatic Vegetation 1999 (No SAV)

(207) Dutch Gap, Va.



**Hectares of SAV: 0.00**

Date Flown: 10/15



1999 SAV



1998 SAV



Both years



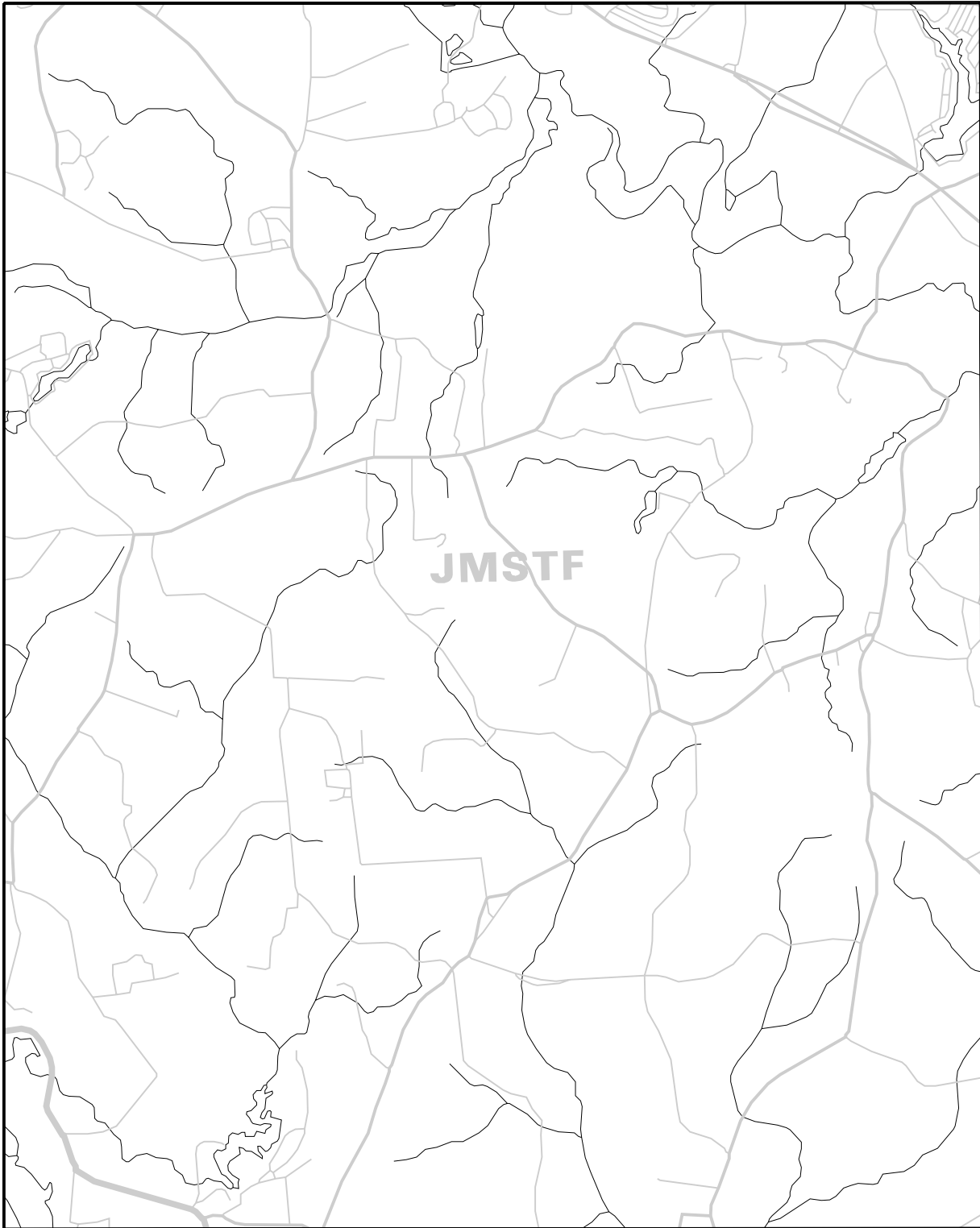
Not Fully Mapped



Sources: VIMS,USGS

# Submerged Aquatic Vegetation 1999 (No SAV)

(208) Roxbury, Va.



**Hectares of SAV: 0.00**

Date Flown: 10/15

1000 0 1000 2000 meters

1999 SAV



1998 SAV



Both years



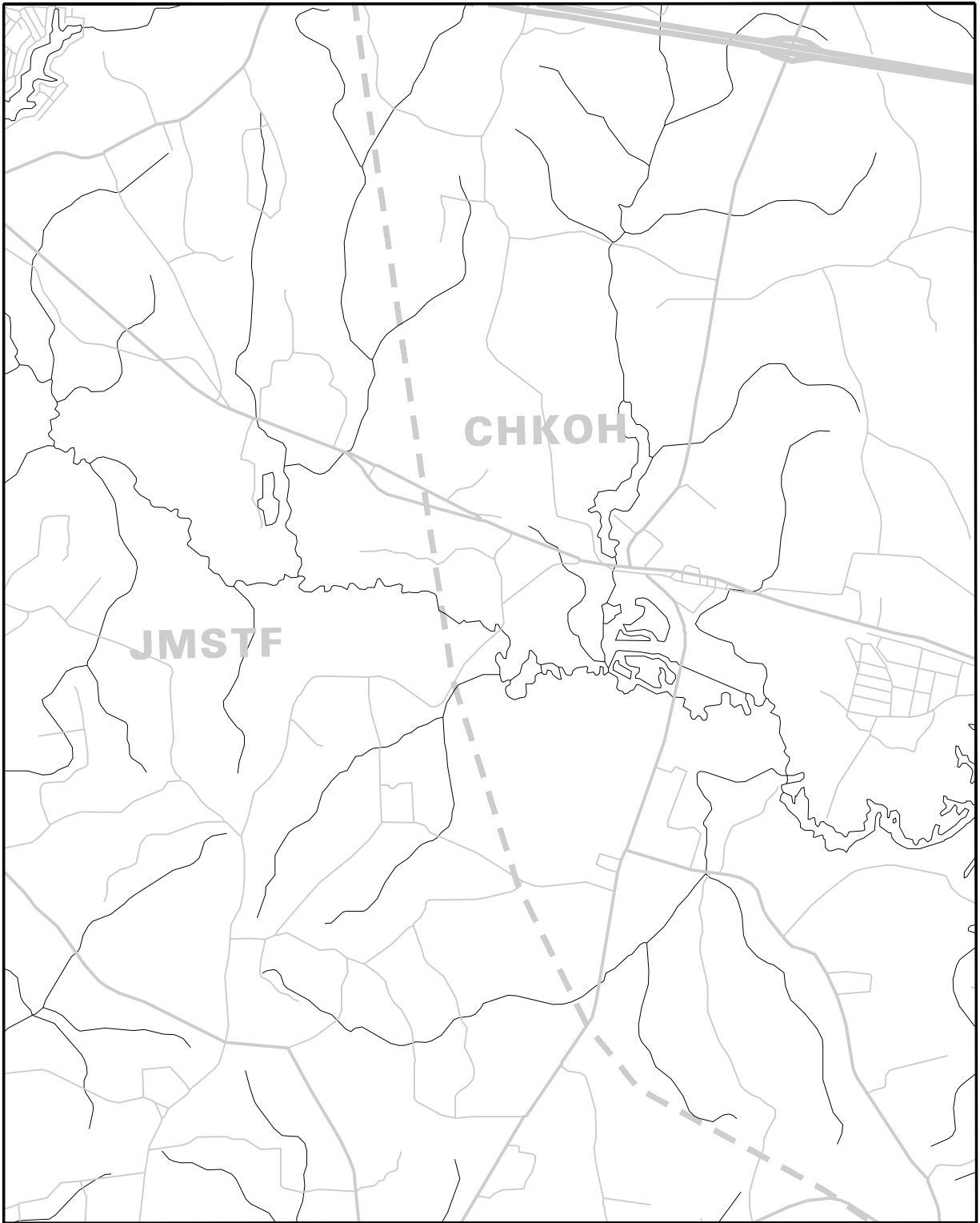
Not Fully Mapped





Sources: VIMS,USGS

# Submerged Aquatic Vegetation 1999 (No SAV)

(209) Providence Forge, Va.



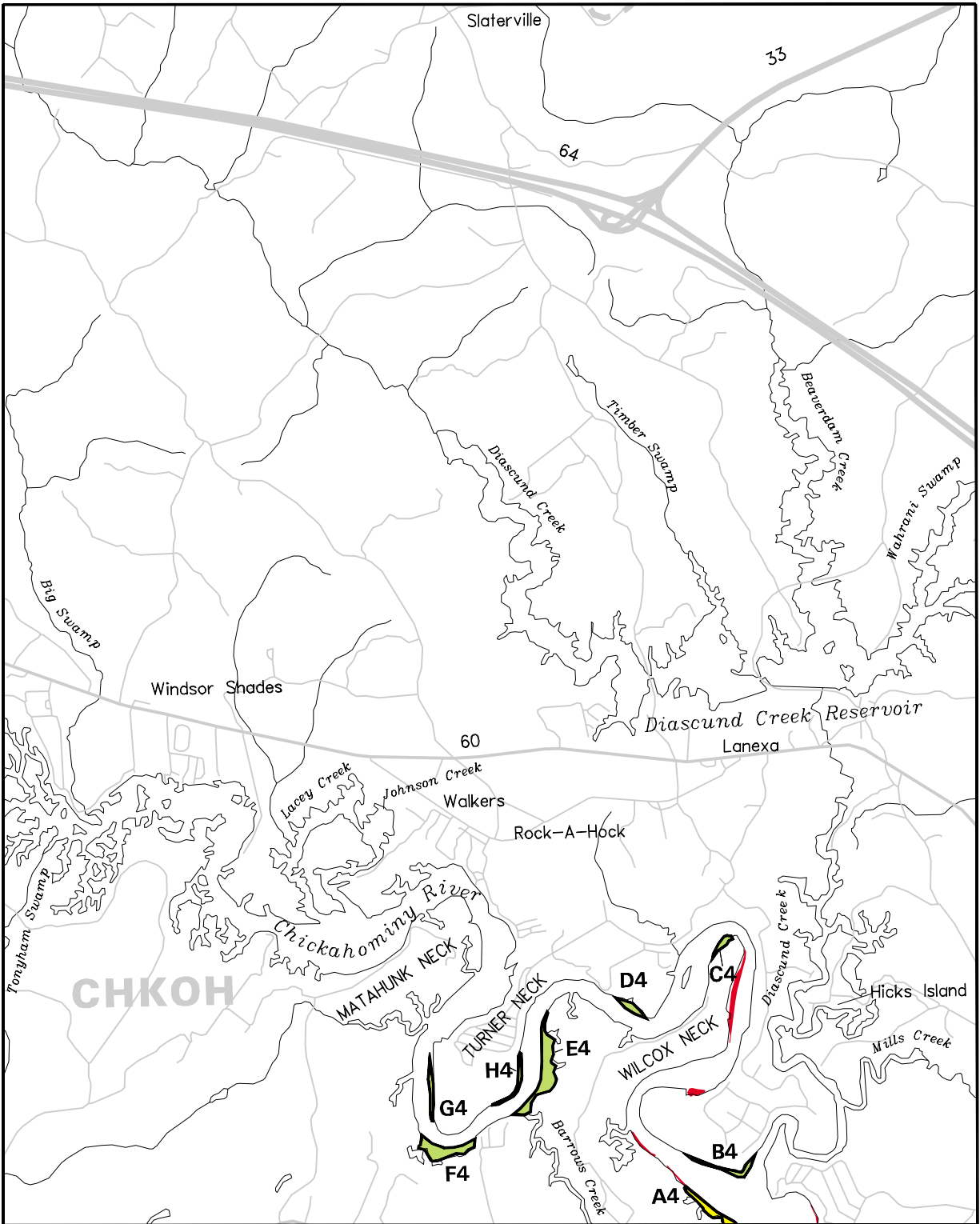
**Hectares of SAV: 0.00**  
Date Flown: Not Flown





Sources: VIMS,USGS

# Submerged Aquatic Vegetation 1999

(210) Walkers, Va.



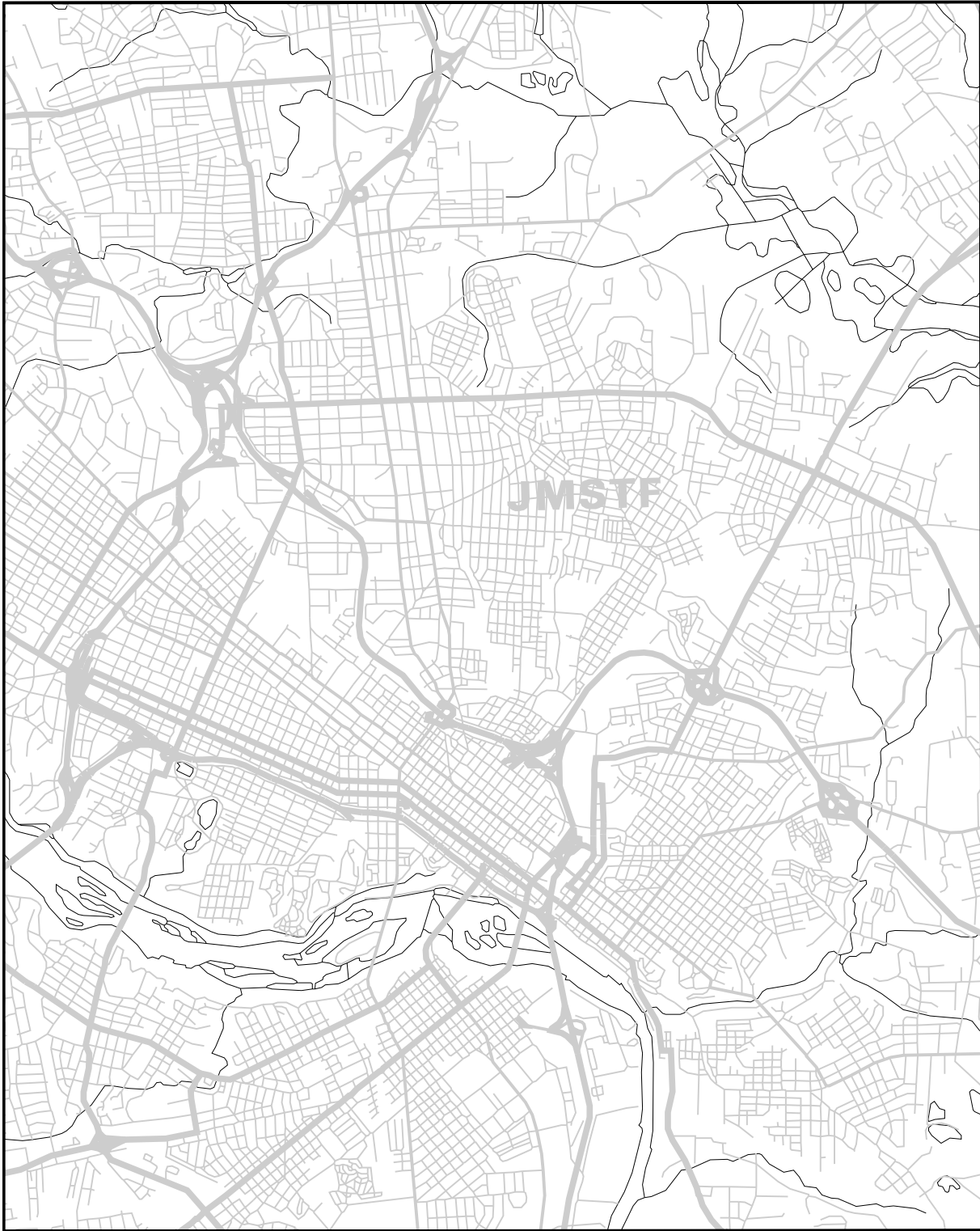
**Hectares of SAV: 36.82**  
Date Flown: 09/24




Sources: VIMS,USGS

# Submerged Aquatic Vegetation 1999 (No SAV)

(211) Richmond, Va.




**Hectares of SAV: 0.00**  
Date Flown: 10/15



Sources: VIMS,USGS


# Submerged Aquatic Vegetation 1999 (No SAV)

(212) Ship Shoal Inlet, Va.



**Hectares of SAV: 0.00**

Date Flown: Not Flown



1999 SAV



1998 SAV



Both years




Not Fully Mapped



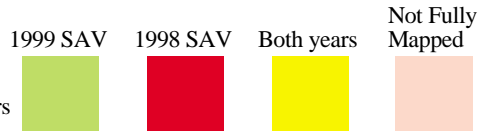
Sources: VIMS,USGS

# Submerged Aquatic Vegetation 1999 (No SAV)

(213) Great Machipongo Inlet, Va.



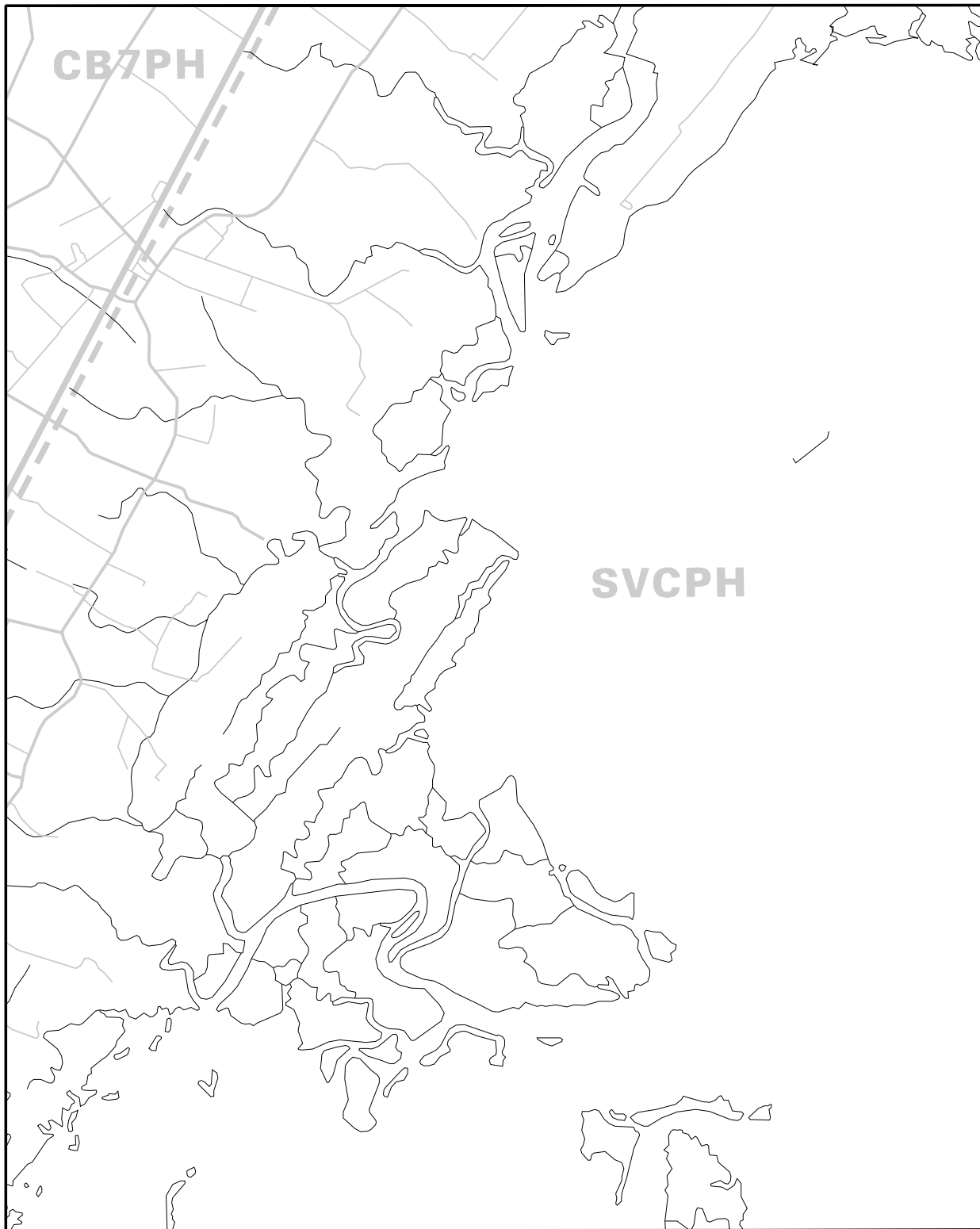
**Hectares of SAV: 0.00**  
Date Flown: Not Flown



Sources: VIMS,USGS


# Submerged Aquatic Vegetation 1999 (No SAV)

(214) Nassawadox, Va.



**Hectares of SAV: 0.00**  
Date Flown: Not Flown

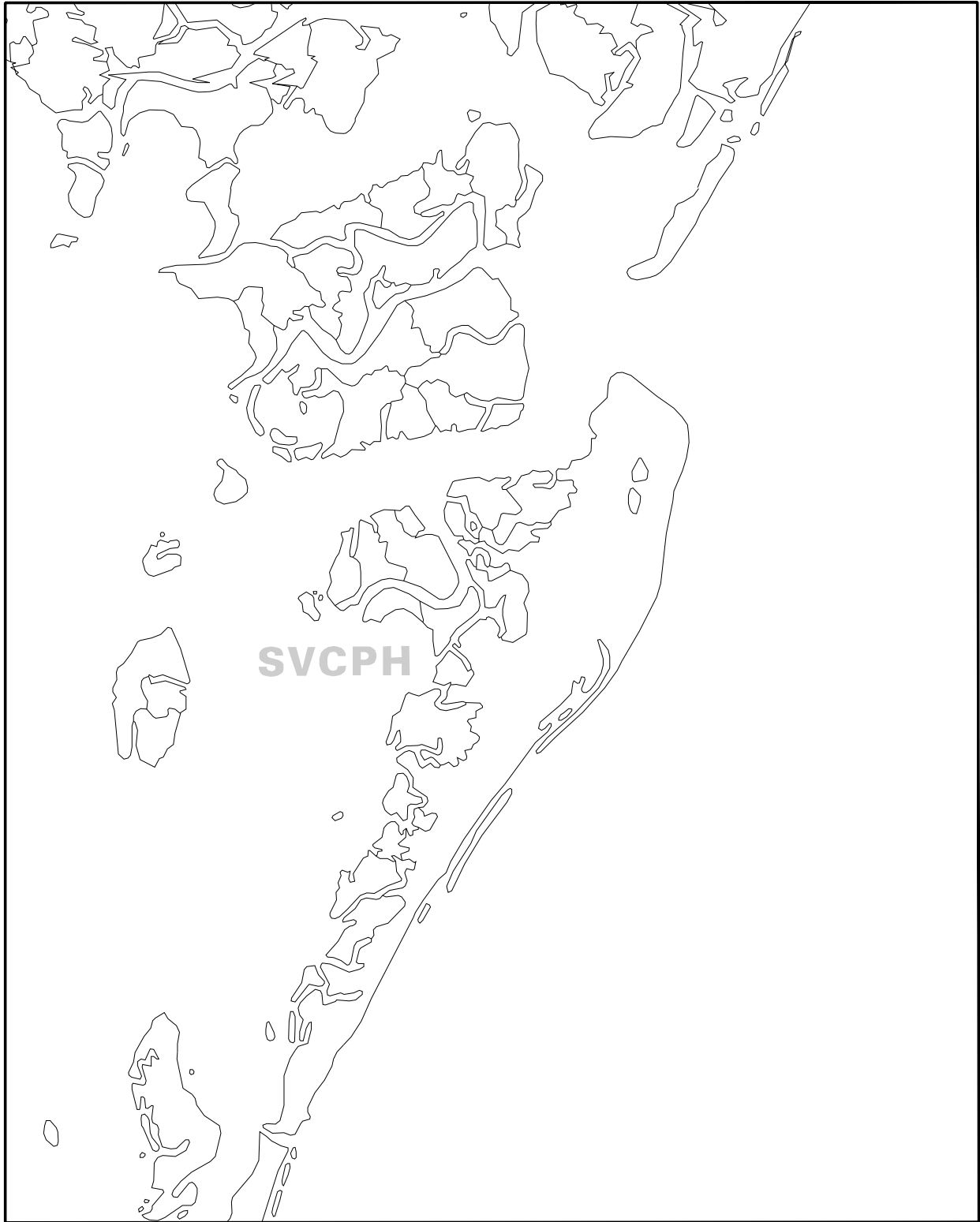
1000 0 1000 2000 meters



Sources: VIMS,USGS

# Submerged Aquatic Vegetation 1999 (No SAV)

(215) Quimby Inlet, Va.



**Hectares of SAV: 0.00**  
Date Flown: Not Flown

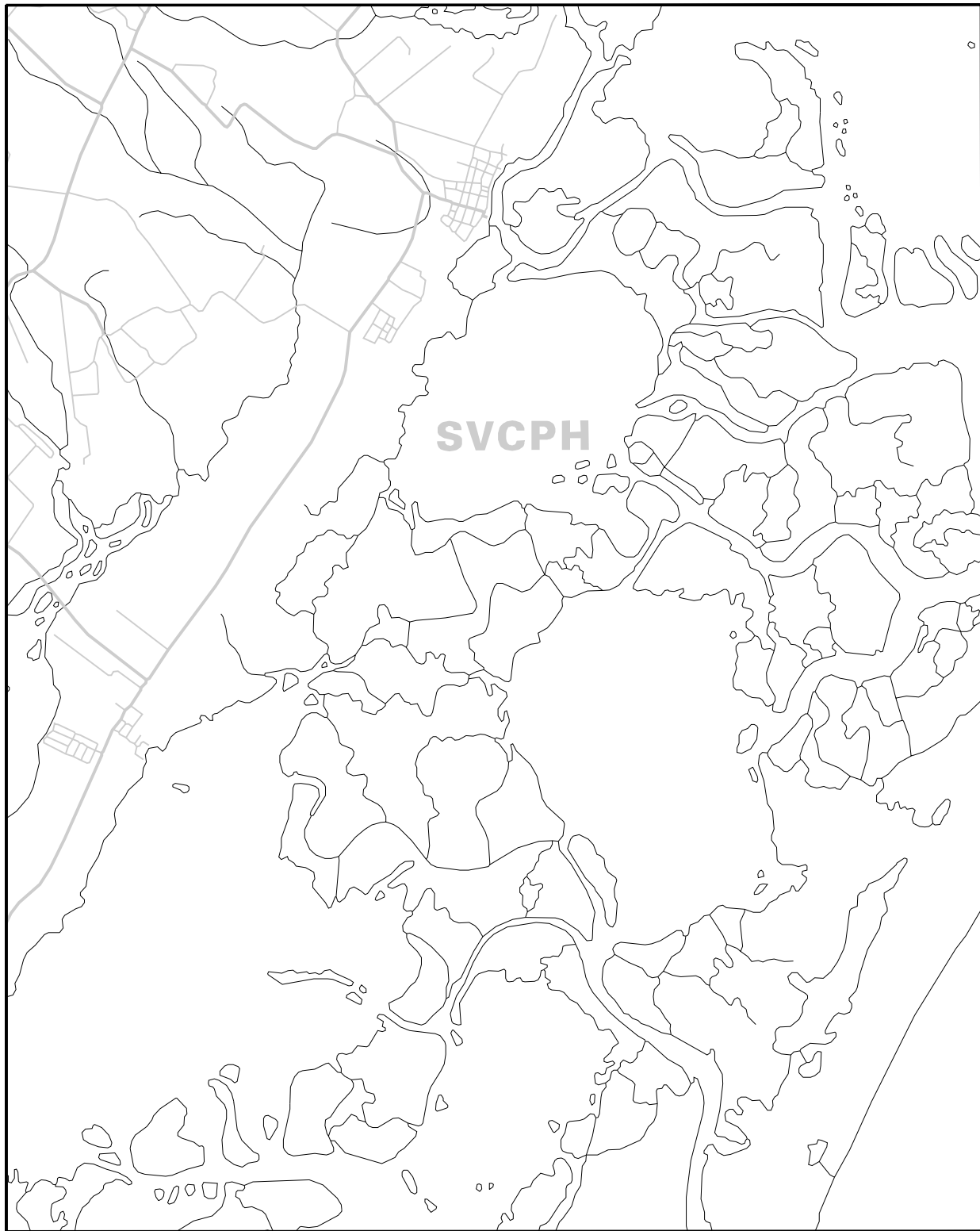
1000 0 1000 2000 meters



Sources: VIMS,USGS


# Submerged Aquatic Vegetation 1999 (No SAV)

(216) Wachapreague, Va.



**Hectares of SAV: 0.00**  
Date Flown: Not Flown

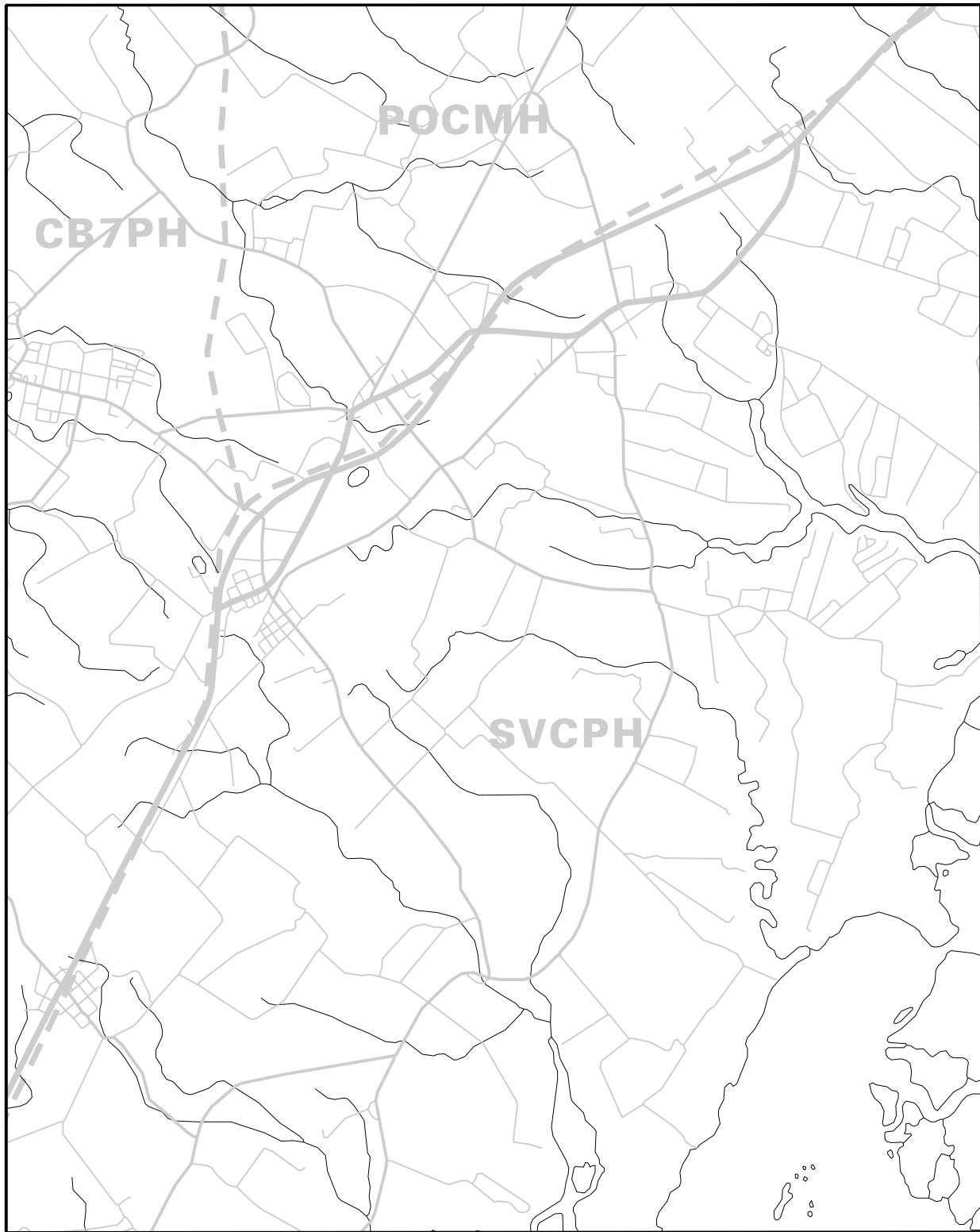
1000 0 1000 2000 meters




Sources: VIMS,USGS

# Submerged Aquatic Vegetation 1999 (No SAV)

(217) Accomax, Va.



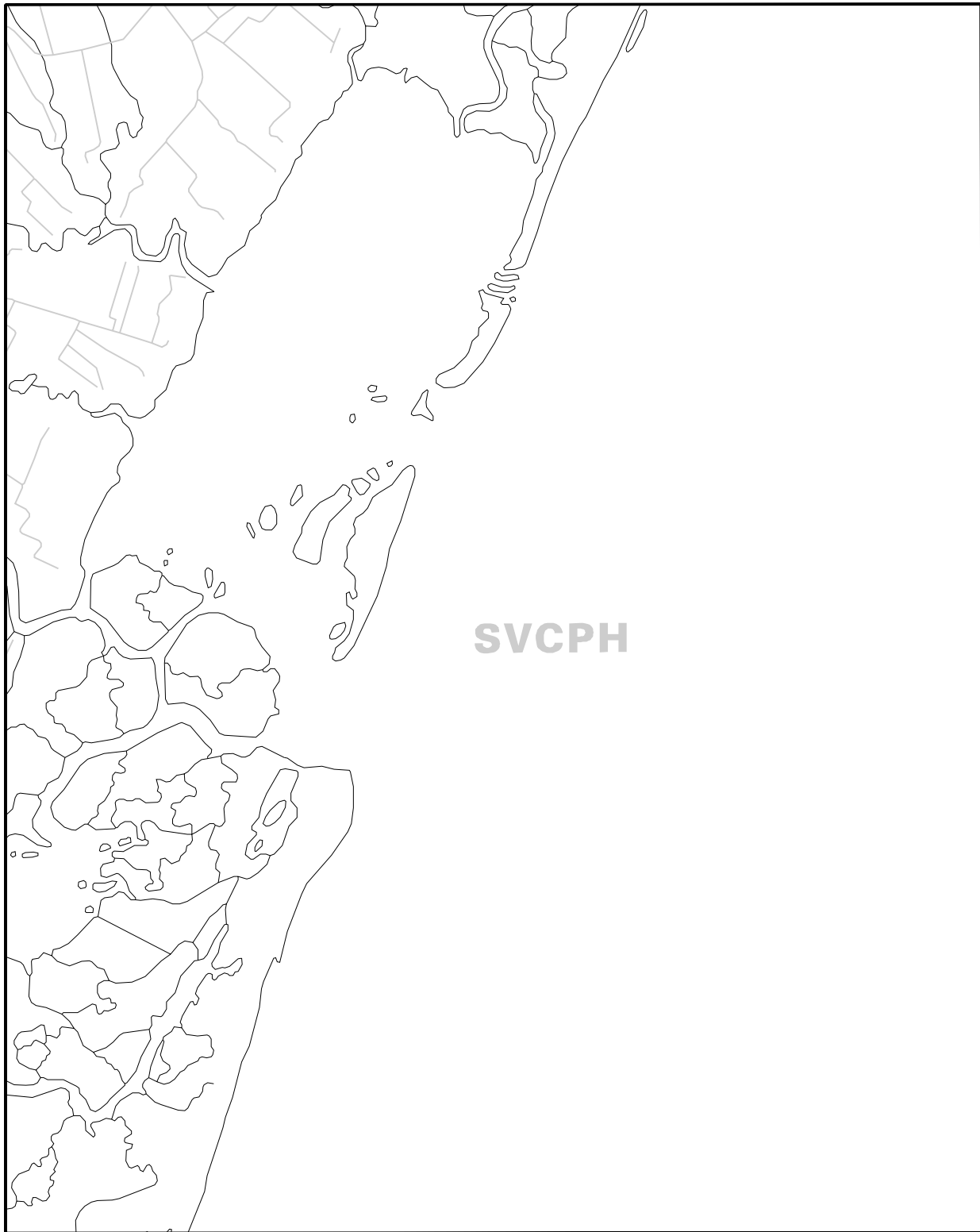
**Hectares of SAV: 0.00**  
Date Flown: Not Flown




Sources: VIMS,USGS

# Submerged Aquatic Vegetation 1999 (No SAV)

(218) Metompkin Inlet, Va.



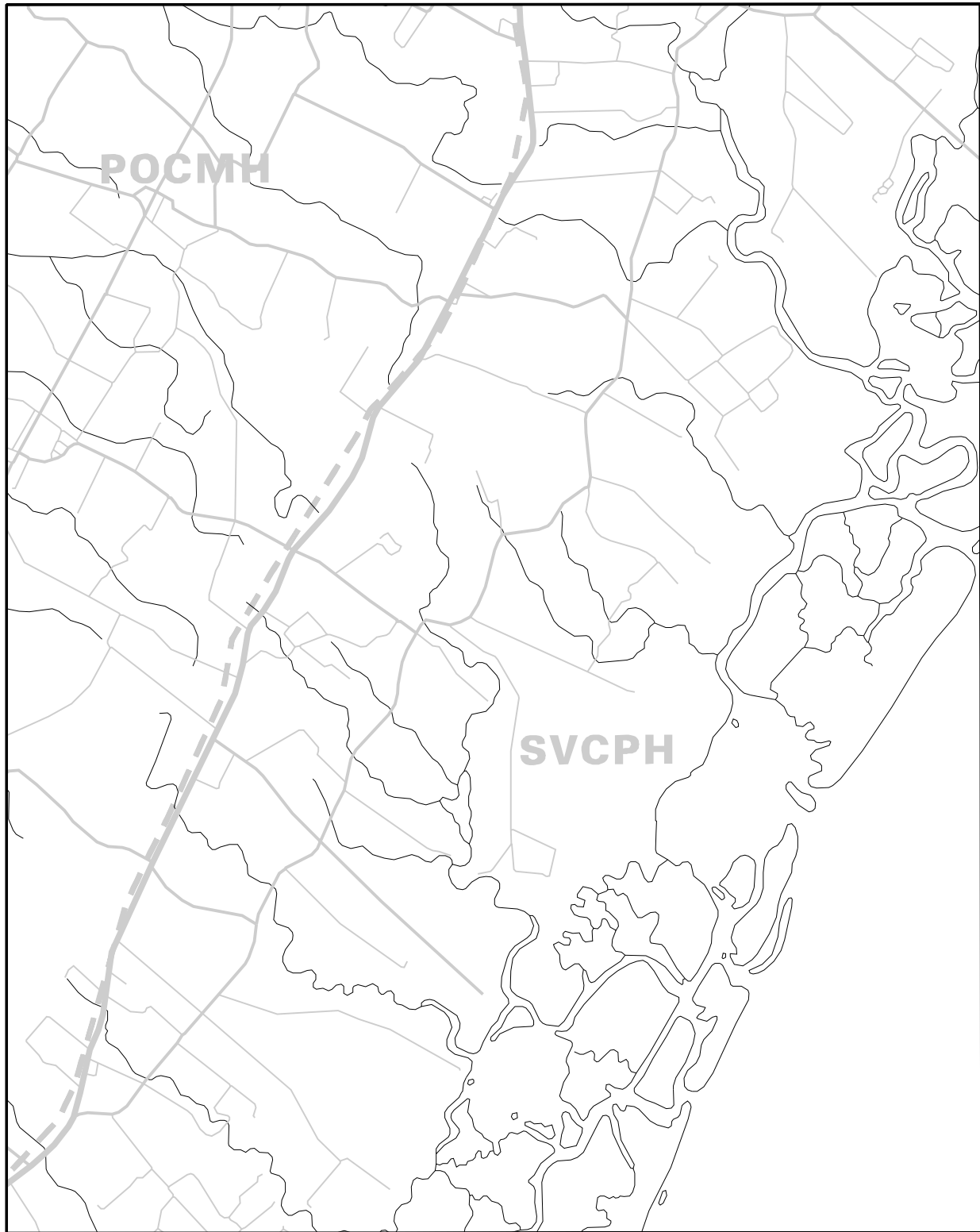
**Hectares of SAV: 0.00**  
Date Flown: Not Flown





Sources: VIMS,USGS

# Submerged Aquatic Vegetation 1999 (No SAV)

(219) Bloxom, Va.




**Hectares of SAV: 0.00**  
Date Flown: Not Flown



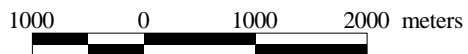
Sources: VIMS,USGS

# Submerged Aquatic Vegetation 1999 (No SAV)

(220) Wallops Island, Va.



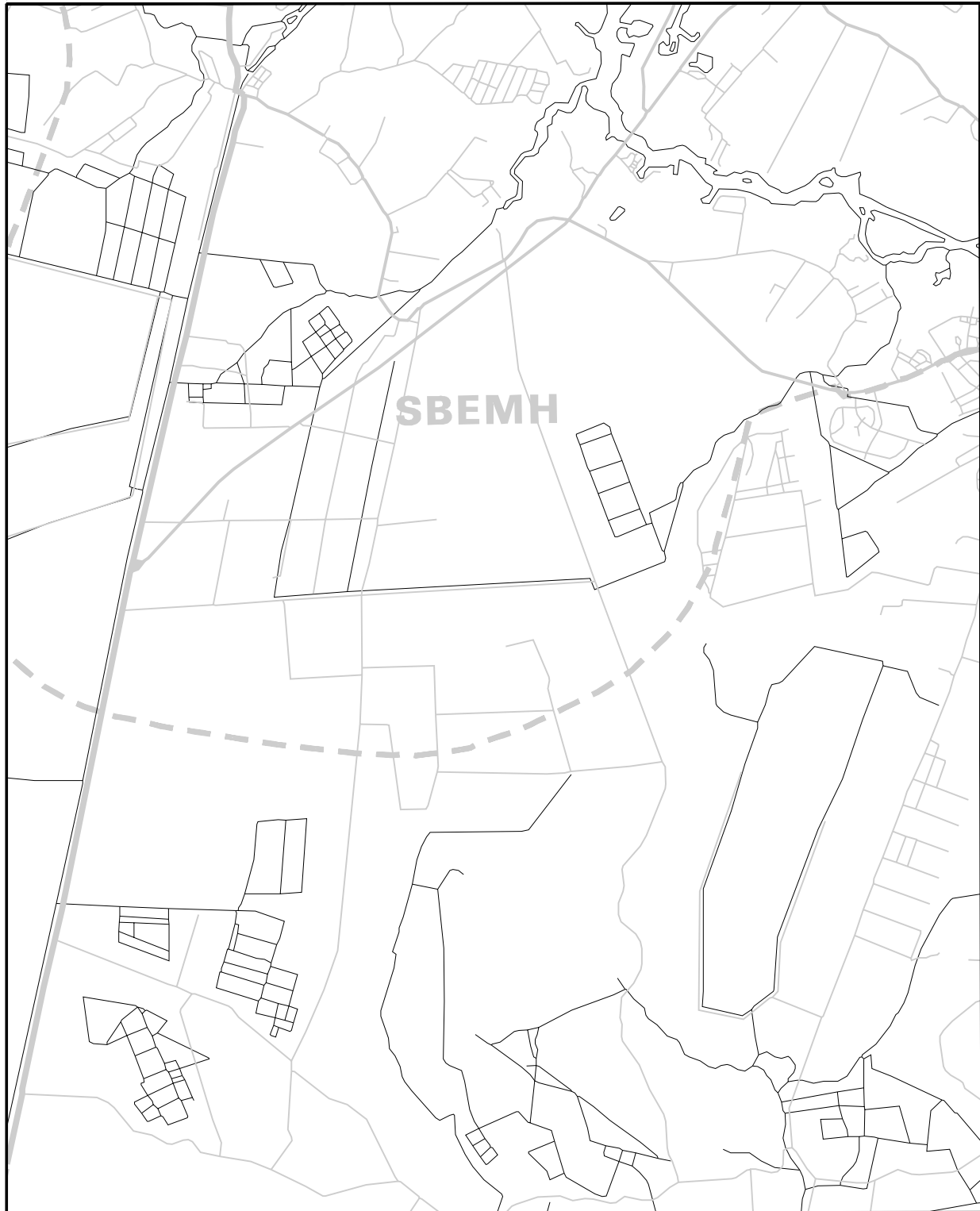
**Hectares of SAV: 0.00**  
Date Flown: Not Flown



Sources: VIMS,USGS

# Submerged Aquatic Vegetation 1999 (No SAV)

(221) Deep Creek, Va.



**Hectares of SAV: 0.00**

Date Flown: Not Flown

1000 0 1000 2000 meters

1999 SAV



1998 SAV



Both years



Not Fully Mapped



Sources: VIMS,USGS

# Submerged Aquatic Vegetation 1999 (No SAV)

(222) Fentress, Va.



**Hectares of SAV: 0.00**

Date Flown: Not Flown

1000 0 1000 2000 meters

1999 SAV



1998 SAV



Both years



Not Fully Mapped



Sources: VIMS,USGS

# Submerged Aquatic Vegetation 1999 (No SAV)


(223) Pleasant Ridge, Va.



**Hectares of SAV: 0.00**

Date Flown: Not Flown

1000 0 1000 2000 meters



1999 SAV



1998 SAV



Both years



Not Fully Mapped



Sources: VIMS,USGS

# Submerged Aquatic Vegetation 1999 (No SAV)

(224) Creeds, Va.



**Hectares of SAV: 0.00**

Date Flown: Not Flown

1000 0 1000 2000 meters

1999 SAV



1998 SAV



Both years



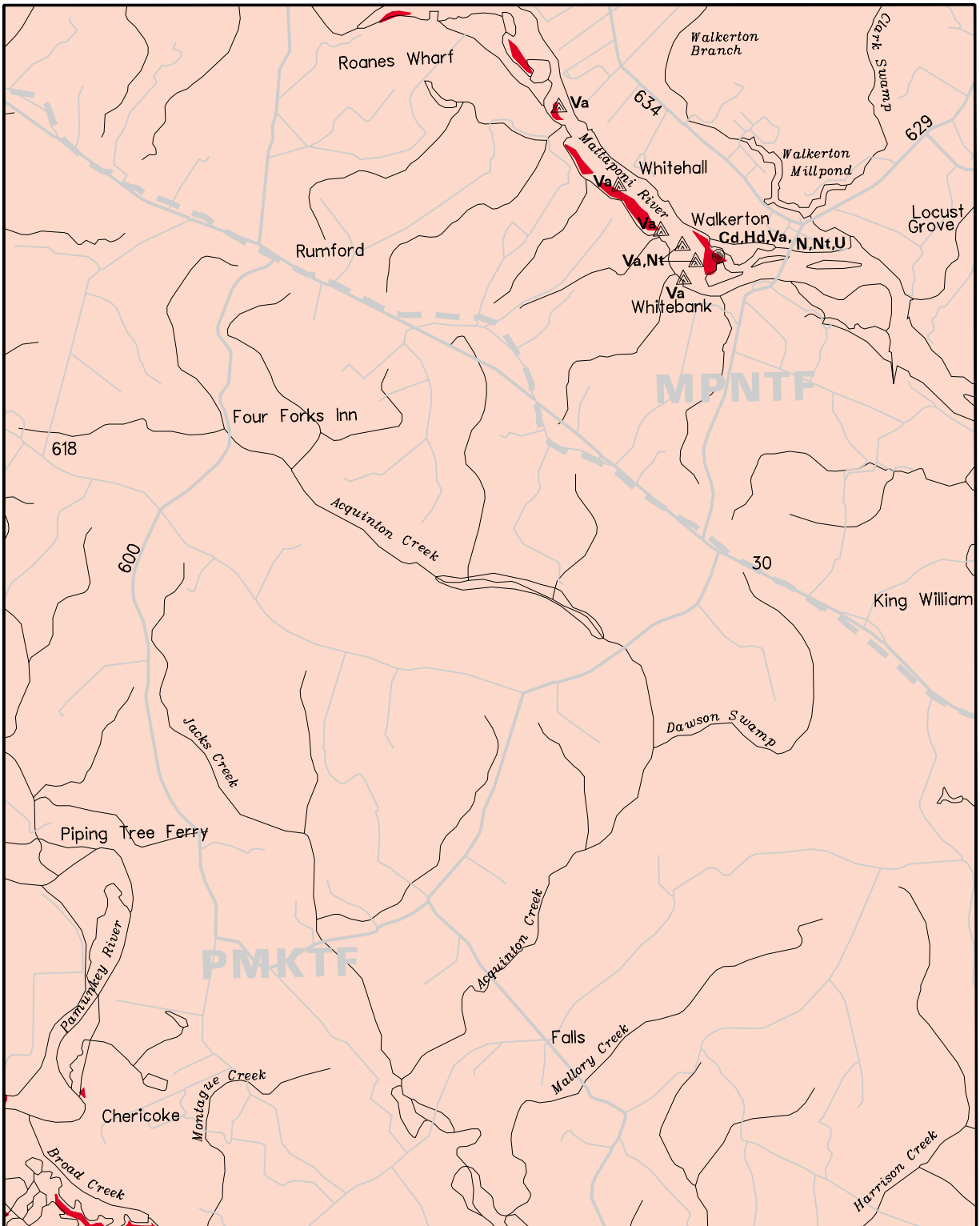
Not Fully Mapped





Sources: VIMS,USGS

# Submerged Aquatic Vegetation 1999 (Not Mapped)

(225) King William, Va.



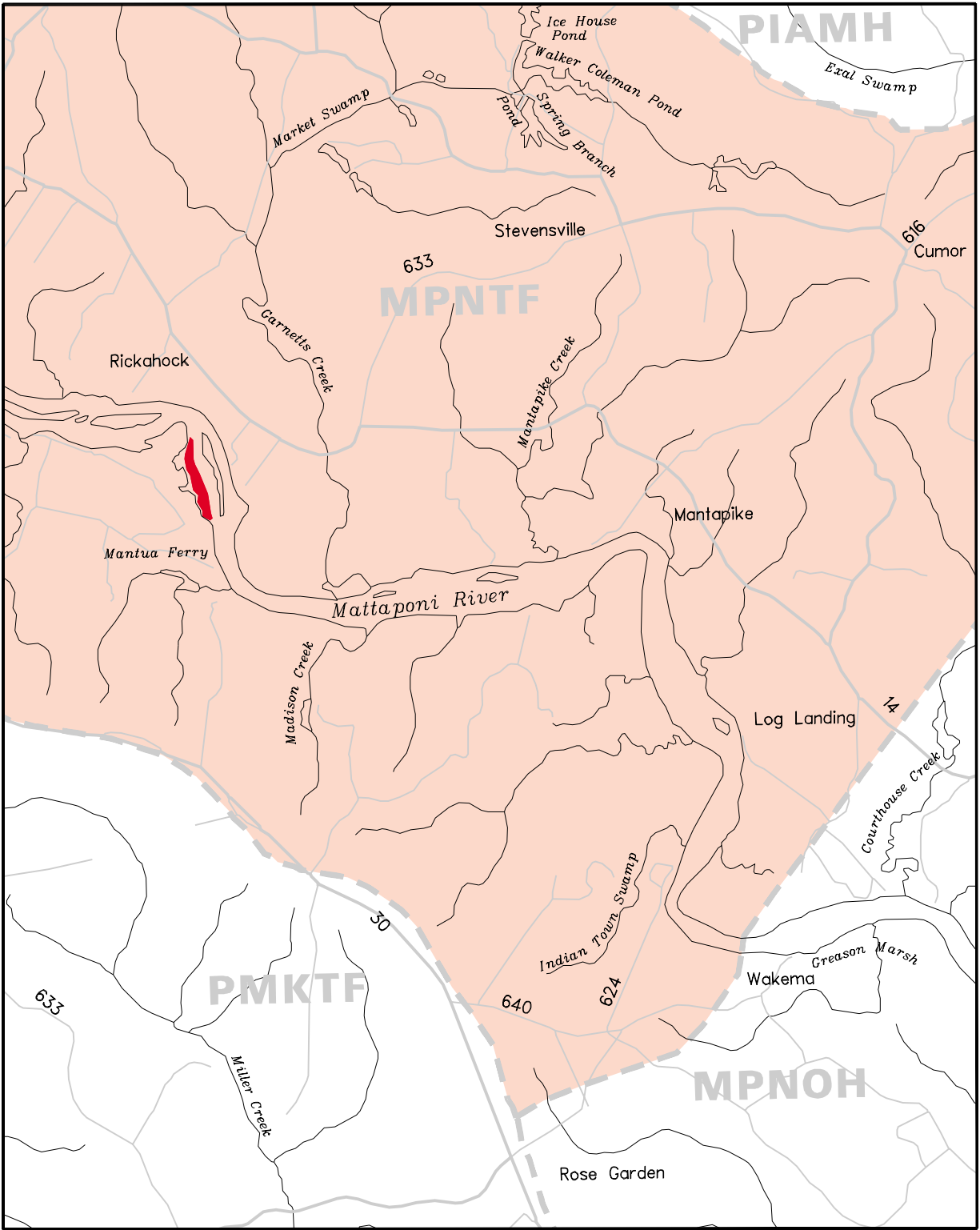
**Hectares of SAV: 0.00**  
 Date Flown: Not Flown



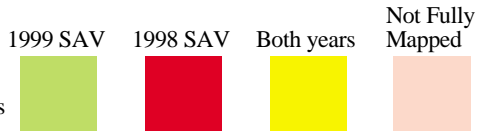
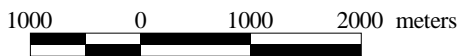
Sources: VIMS,USGS

# Submerged Aquatic Vegetation 1999 (No SAV)

(226) King & Queen Courthouse, Va.



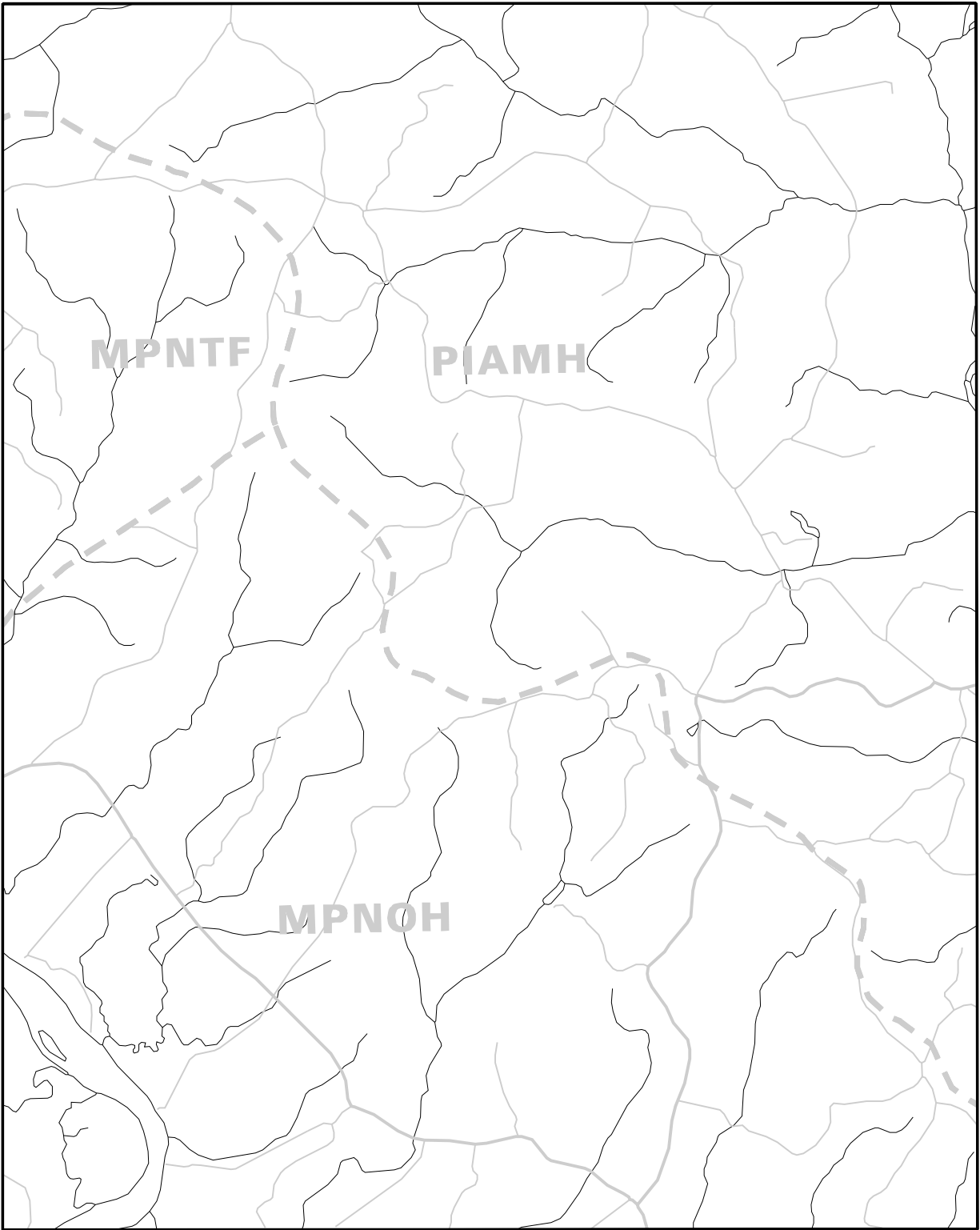
**Hectares of SAV: 0.00**  
 Date Flown: Not Flown




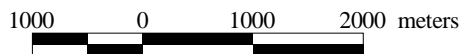
Sources: VIMS,USGS

# Submerged Aquatic Vegetation 1999 (No SAV)

(227) Truhart, Va.



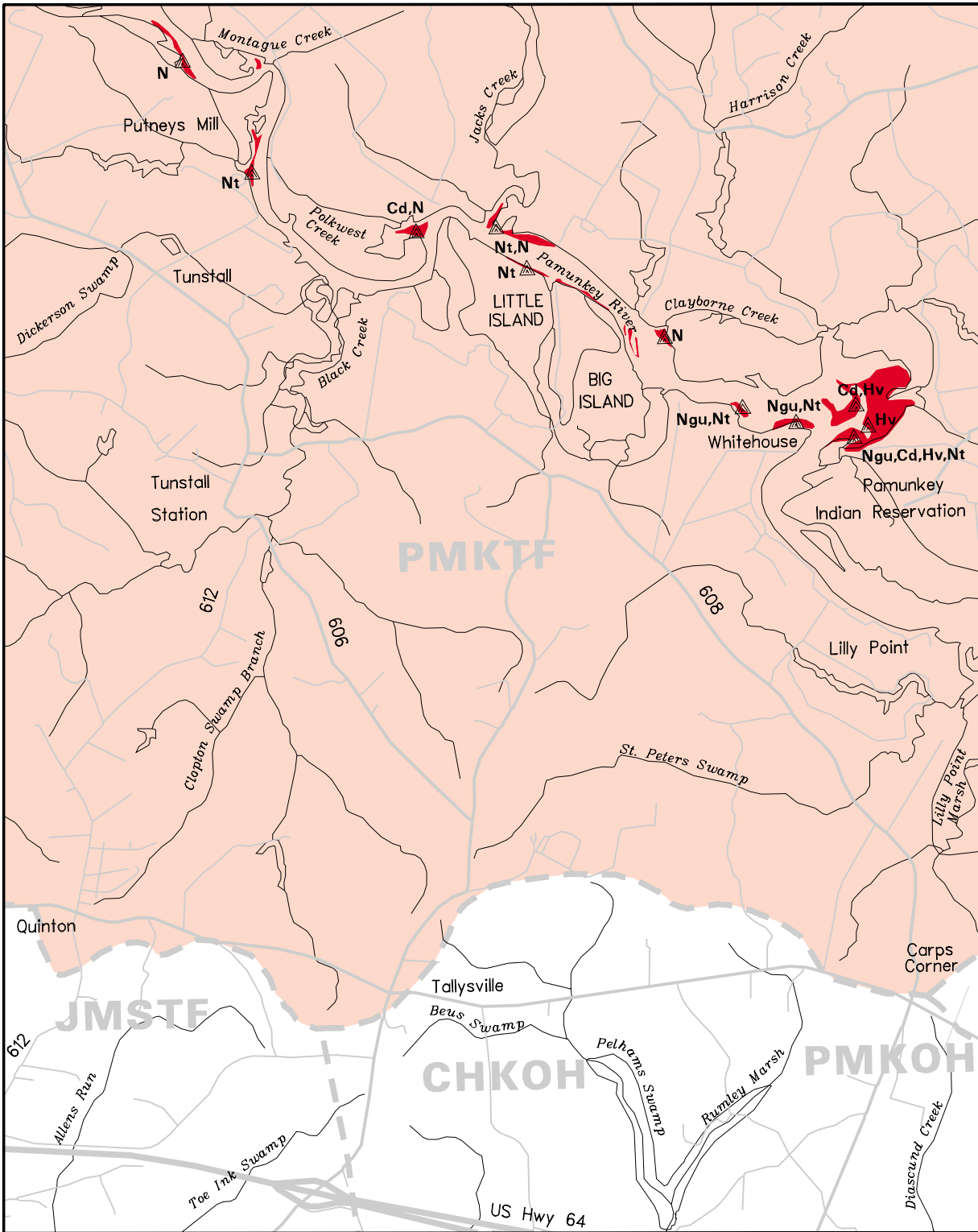
**Hectares of SAV: 0.00**  
Date Flown: Not Flown





Sources: VIMS,USGS

# Submerged Aquatic Vegetation 1999 (Not Mapped)

(228) Tunstall, Va.



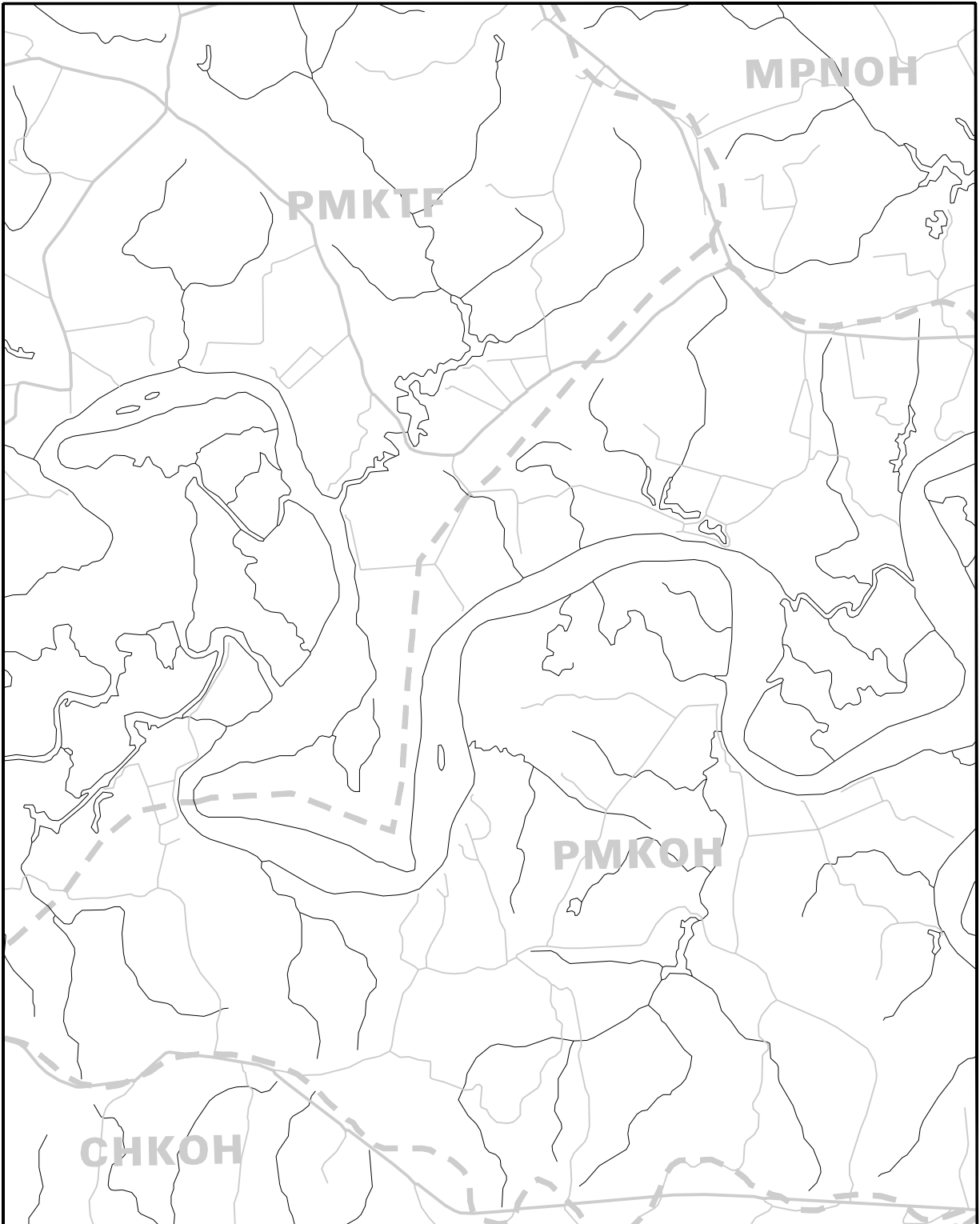
**Hectares of SAV: 0.00**  
 Date Flown: Not Flown



Sources: VIMS,USGS



# Submerged Aquatic Vegetation 1999 (No SAV)

(229) New Kent, Va.



**Hectares of SAV: 0.00**

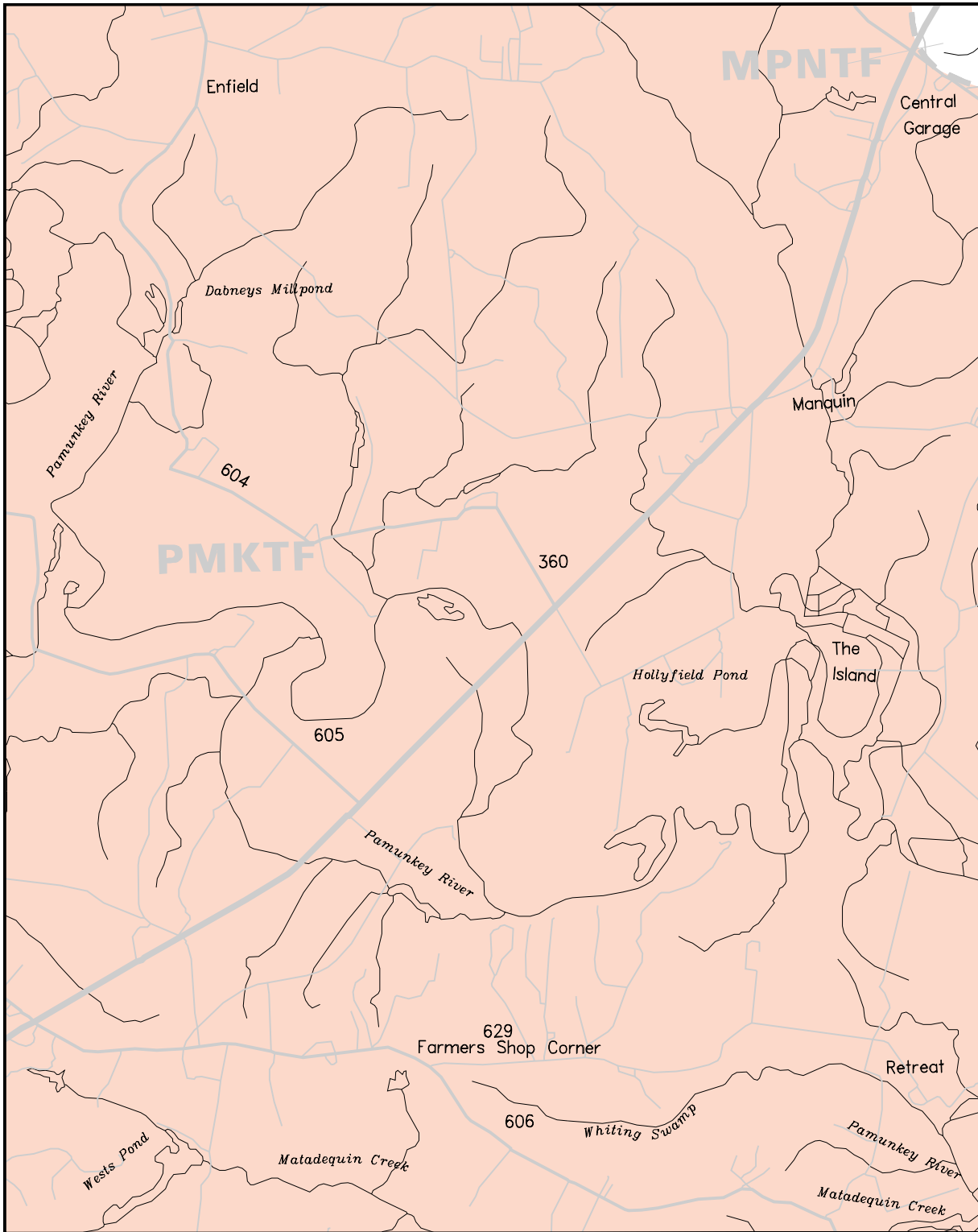
Date Flown: Not Flown



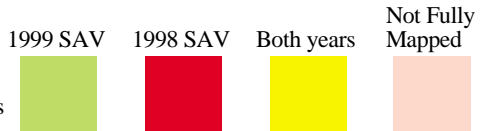

Sources: VIMS,USGS

# Submerged Aquatic Vegetation 1999 (No SAV)

(230) Manquin, Va.



**Hectares of SAV: 0.00**  
Date Flown: Not Flown



Sources: VIMS,USGS