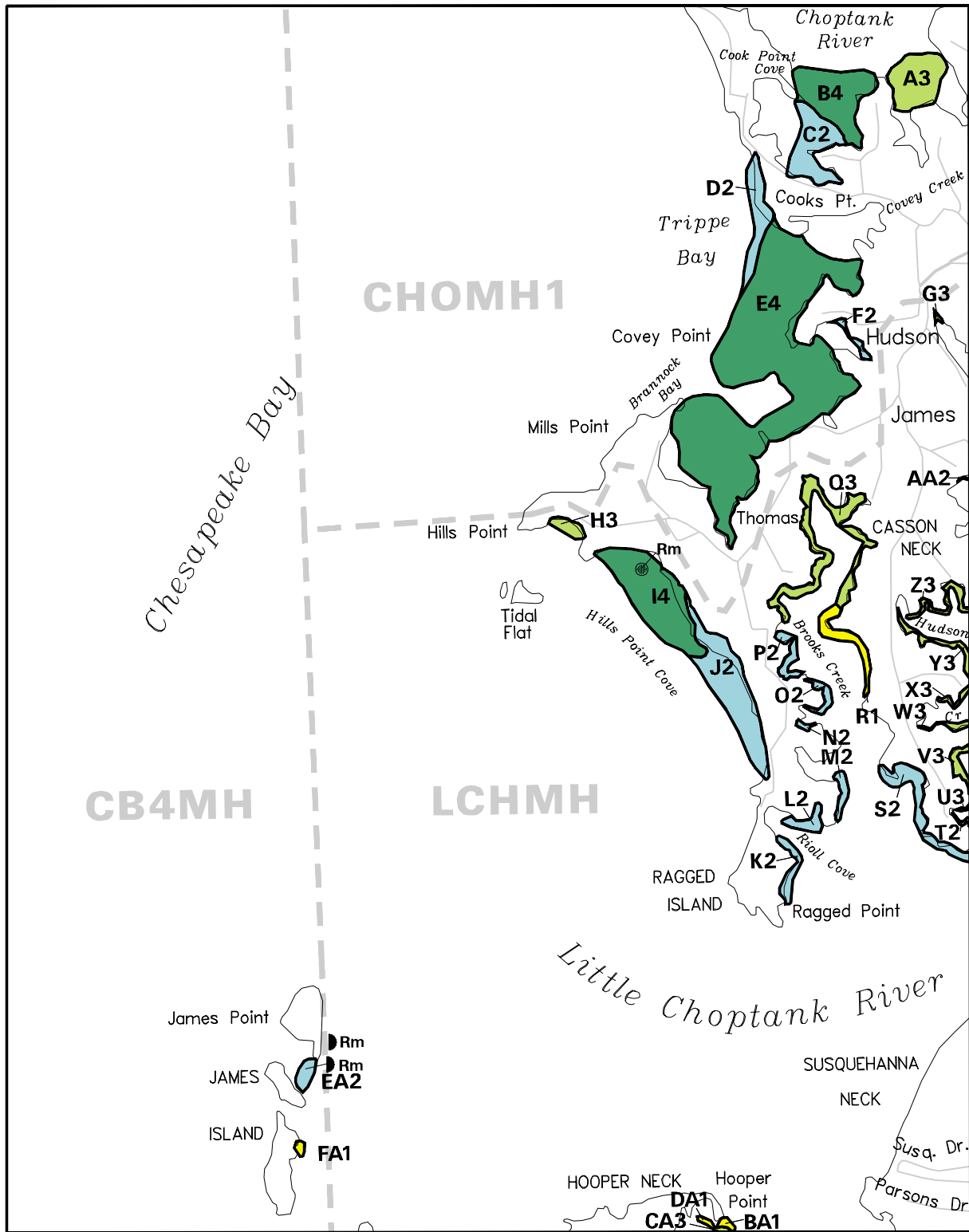
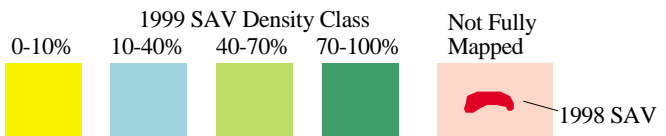
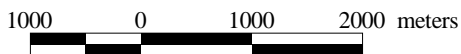


Submerged Aquatic Vegetation 1999

(051) Hudson, Md.



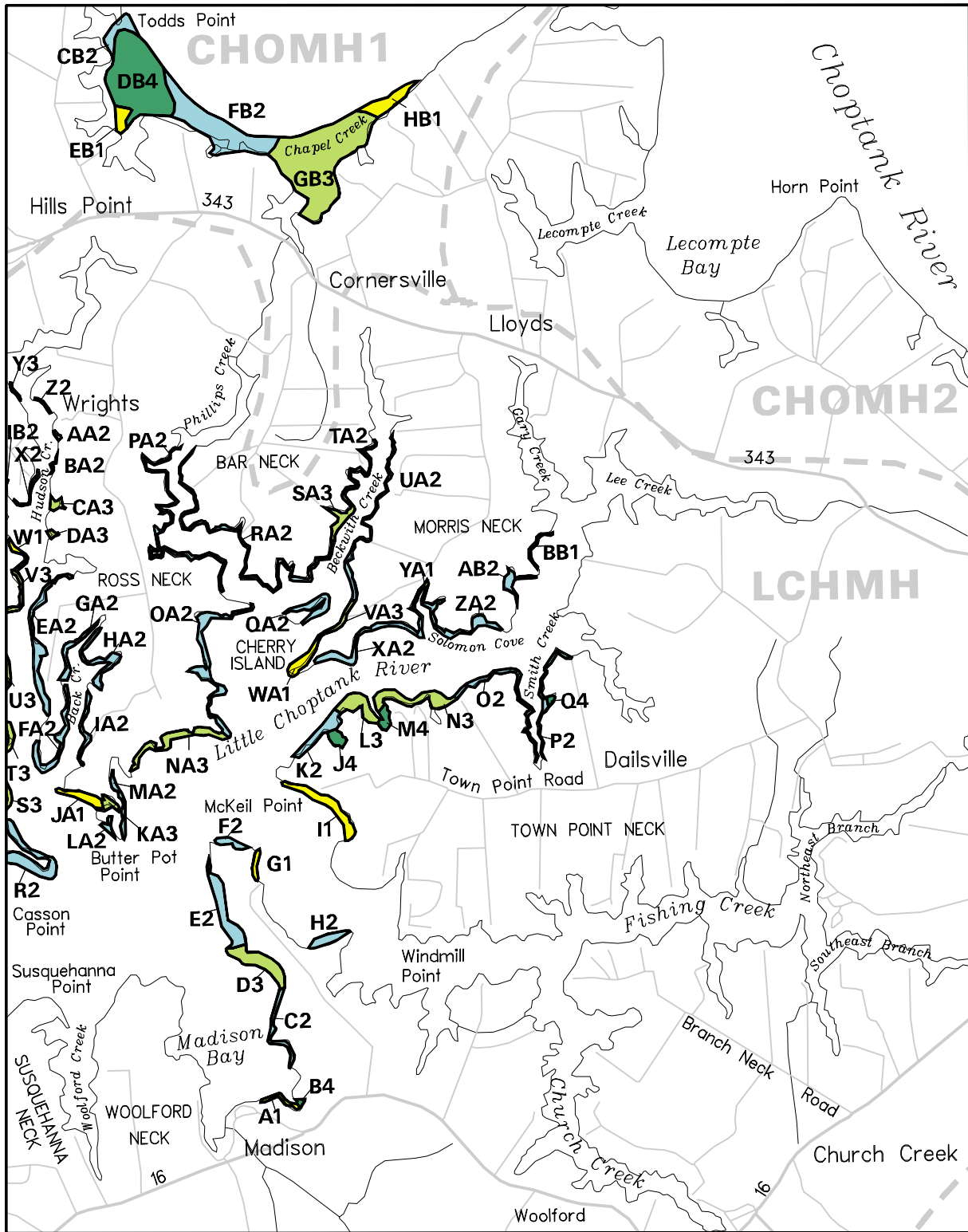
Hectares of SAV: 720.16
Date Flown: 09/11, 05/29, 05/30




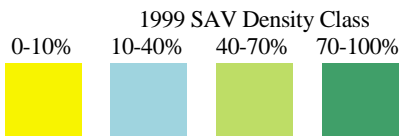
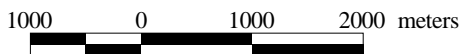
Sources: VIMS, USGS

Submerged Aquatic Vegetation 1999

(052) Church Creek, Md.



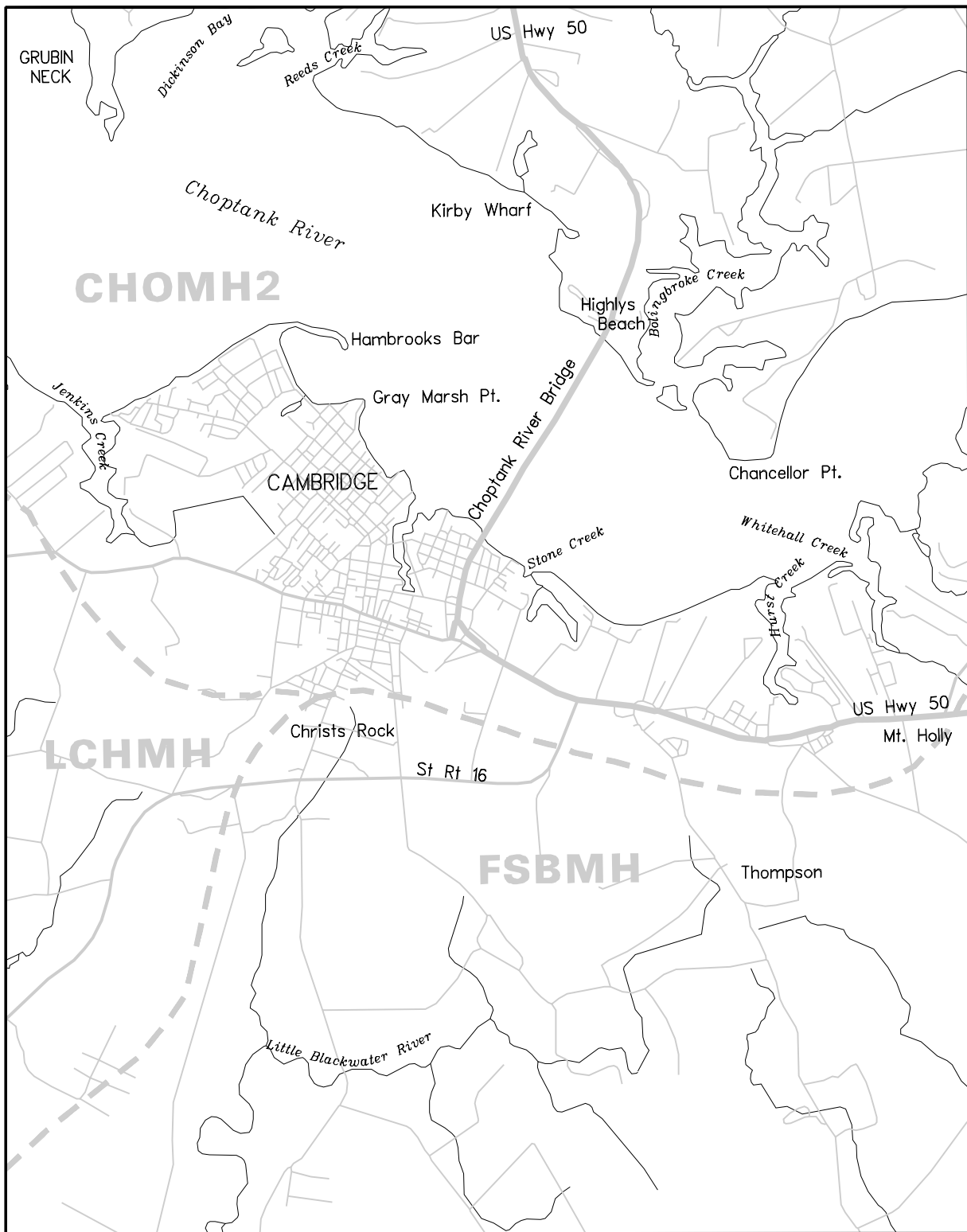
Hectares of SAV: 426.13
Date Flown: 09/11



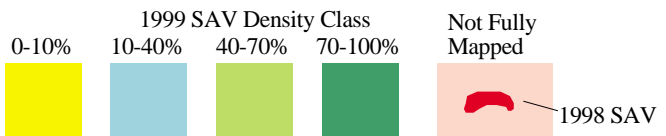
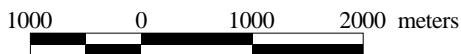
Sources: VIMS, USGS

Submerged Aquatic Vegetation 1999 (No SAV)

(053) Cambridge, Md.



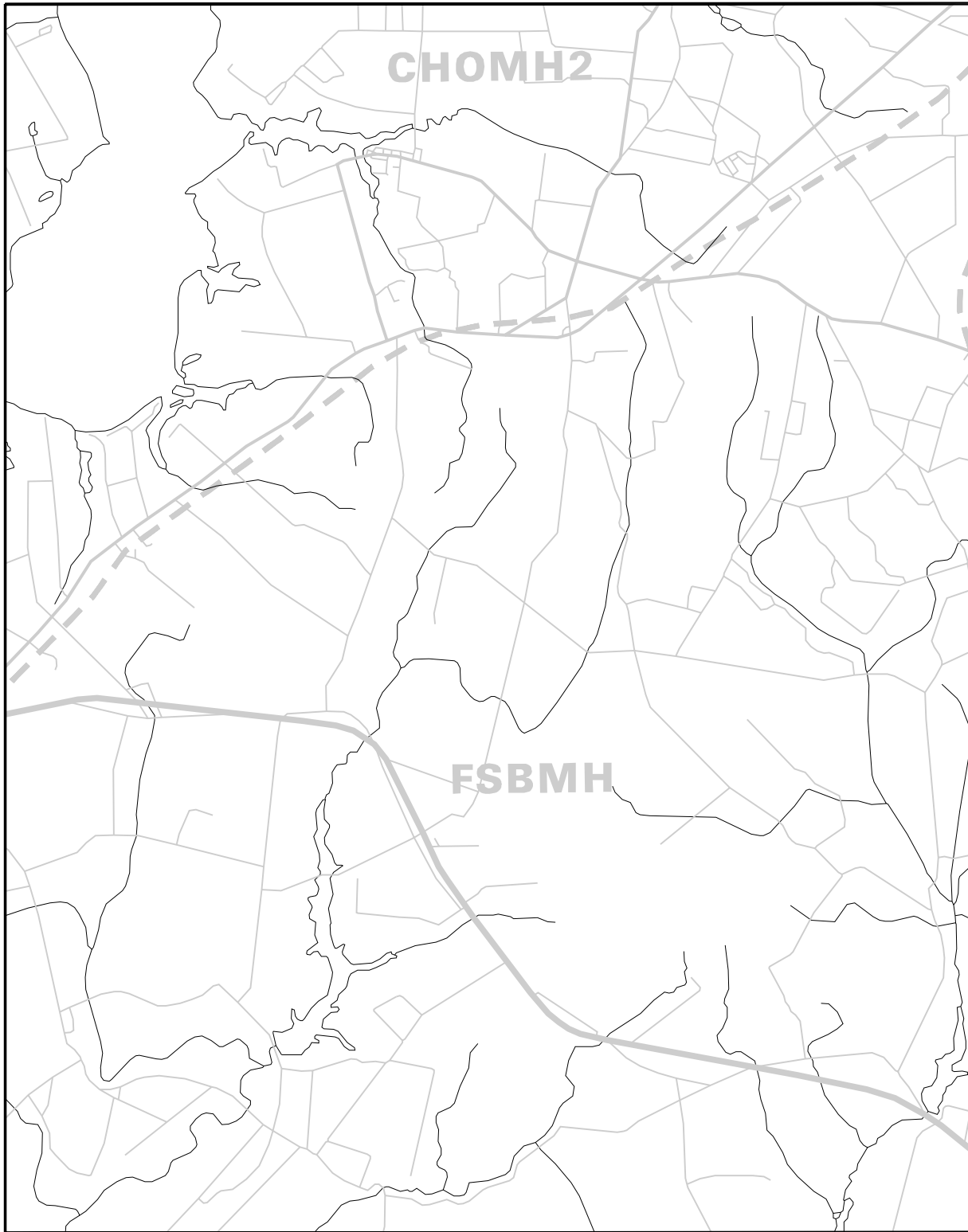
Hectares of SAV: 0.00
Date Flown: 08/11




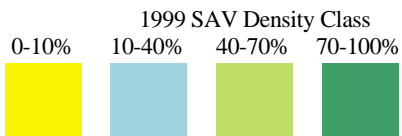

Sources: VIMS,USGS

Submerged Aquatic Vegetation 1999 (No SAV)

(054) East New Market, Md.



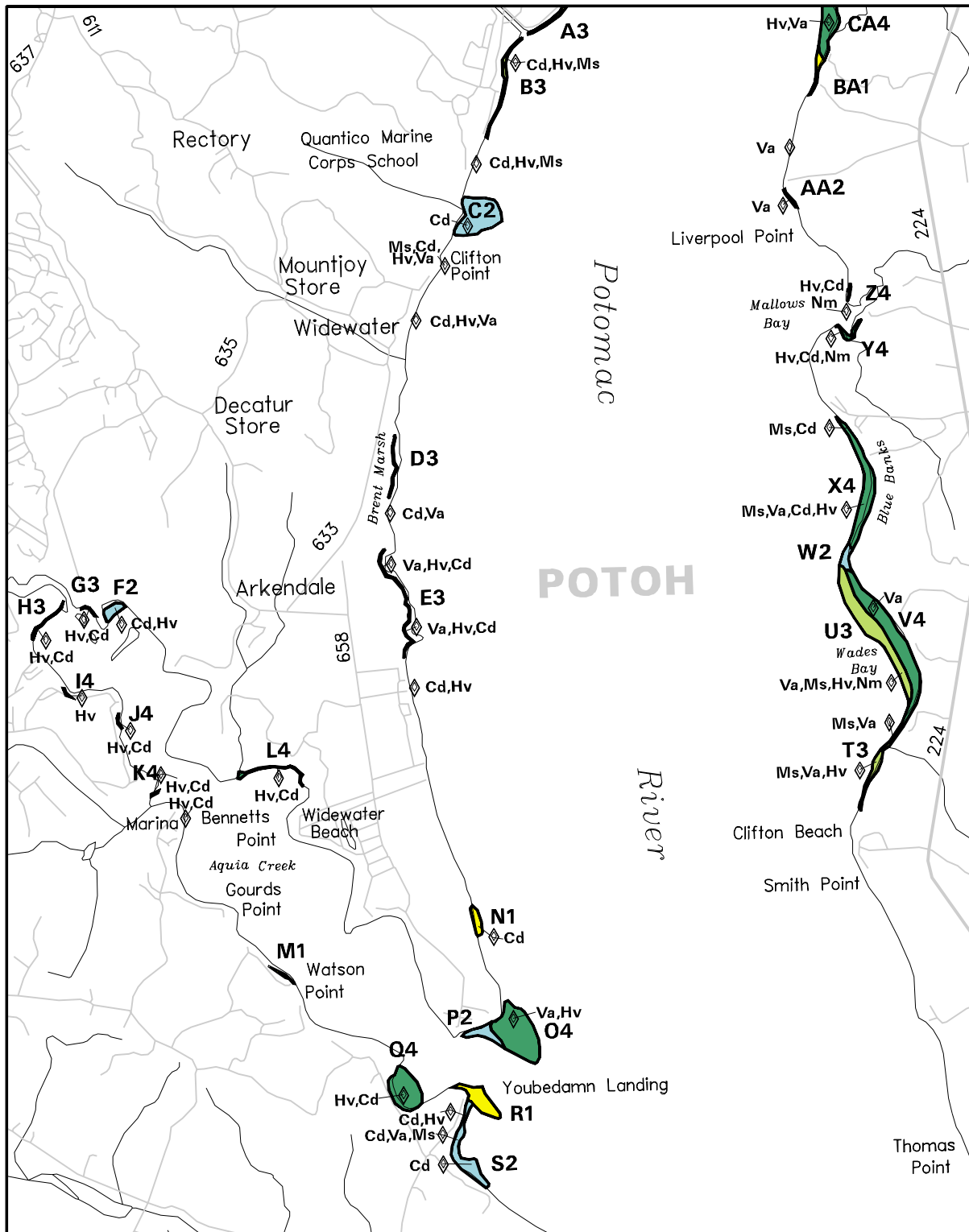
Hectares of SAV: 0.00
Date Flown: 07/08




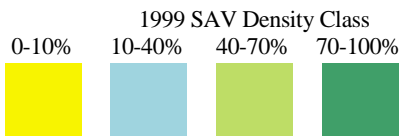

Sources: VIMS,USGS

Submerged Aquatic Vegetation 1999

(055) Widewater, Va.- Md.



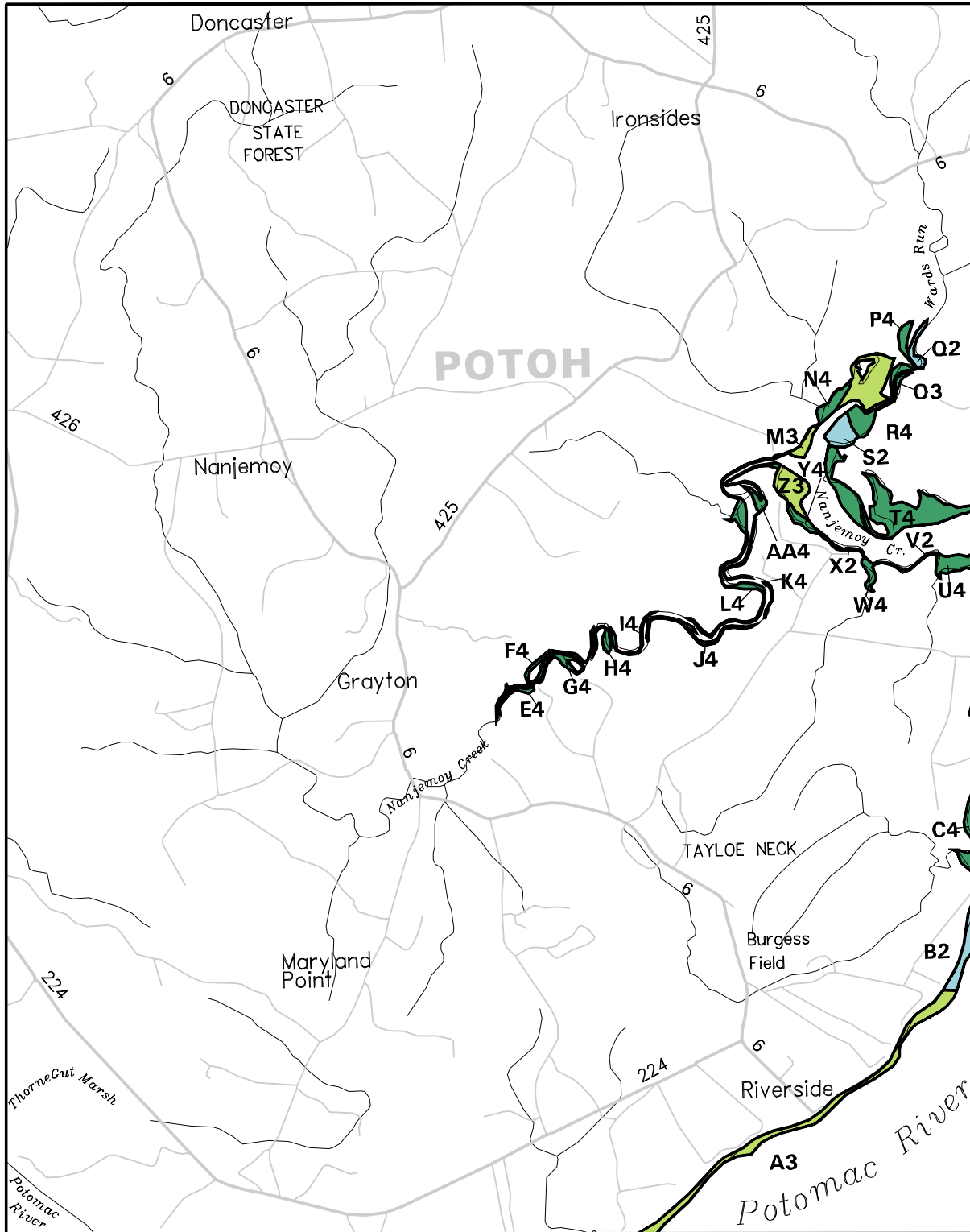
Hectares of SAV: 167.77
Date Flown: 08/17, 09/23



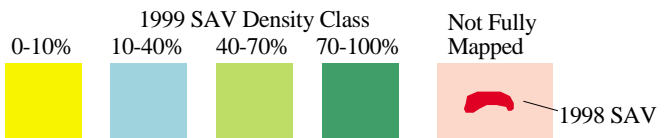

Sources: VIMS, USGS

Submerged Aquatic Vegetation 1999

(056) Nanjemoy, Md.



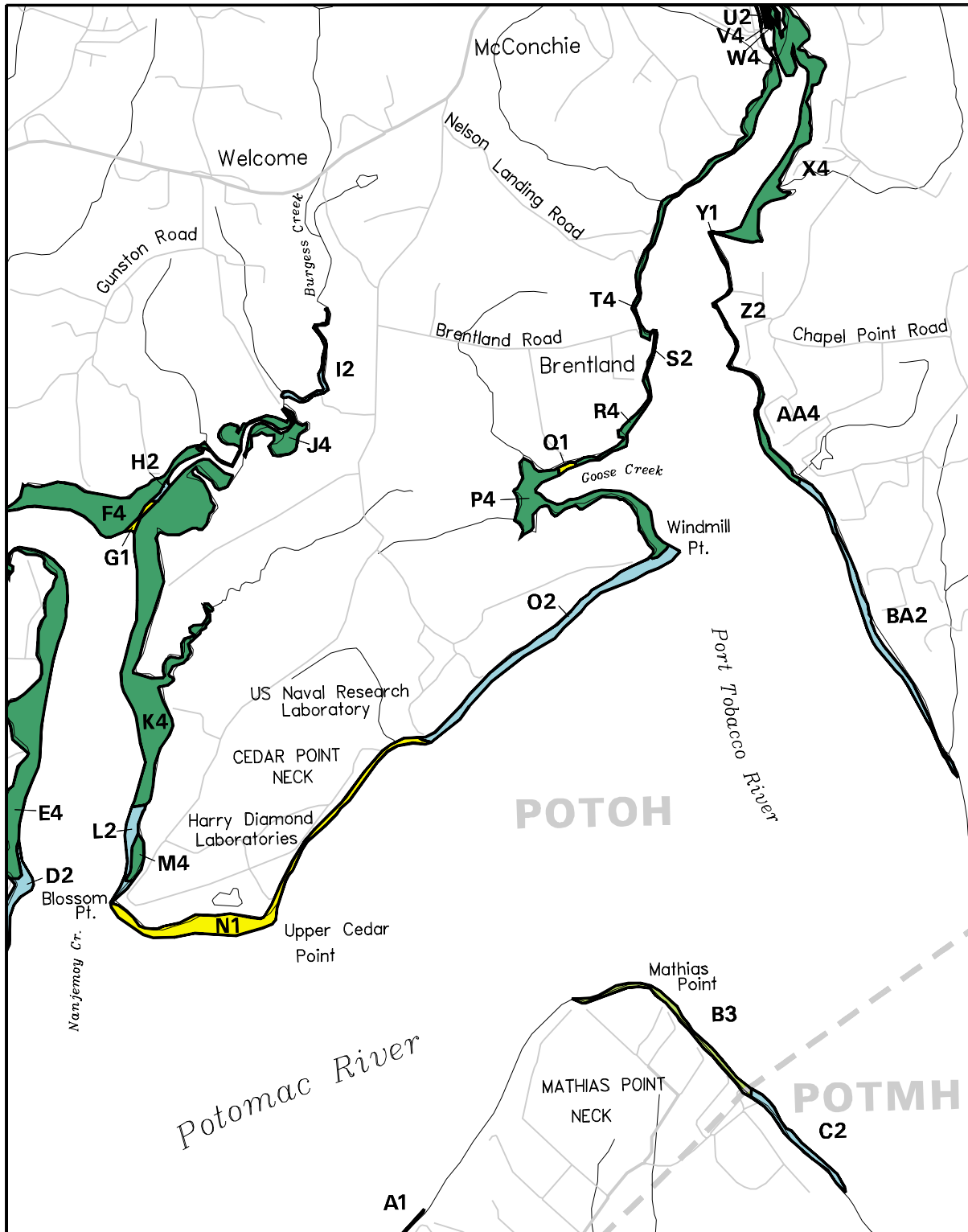
Hectares of SAV: 219.38
Date Flown: 08/17




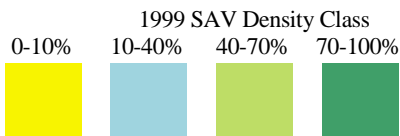

Sources: VIMS,USGS

Submerged Aquatic Vegetation 1999

(057) Mathias Point, Md.- Va.



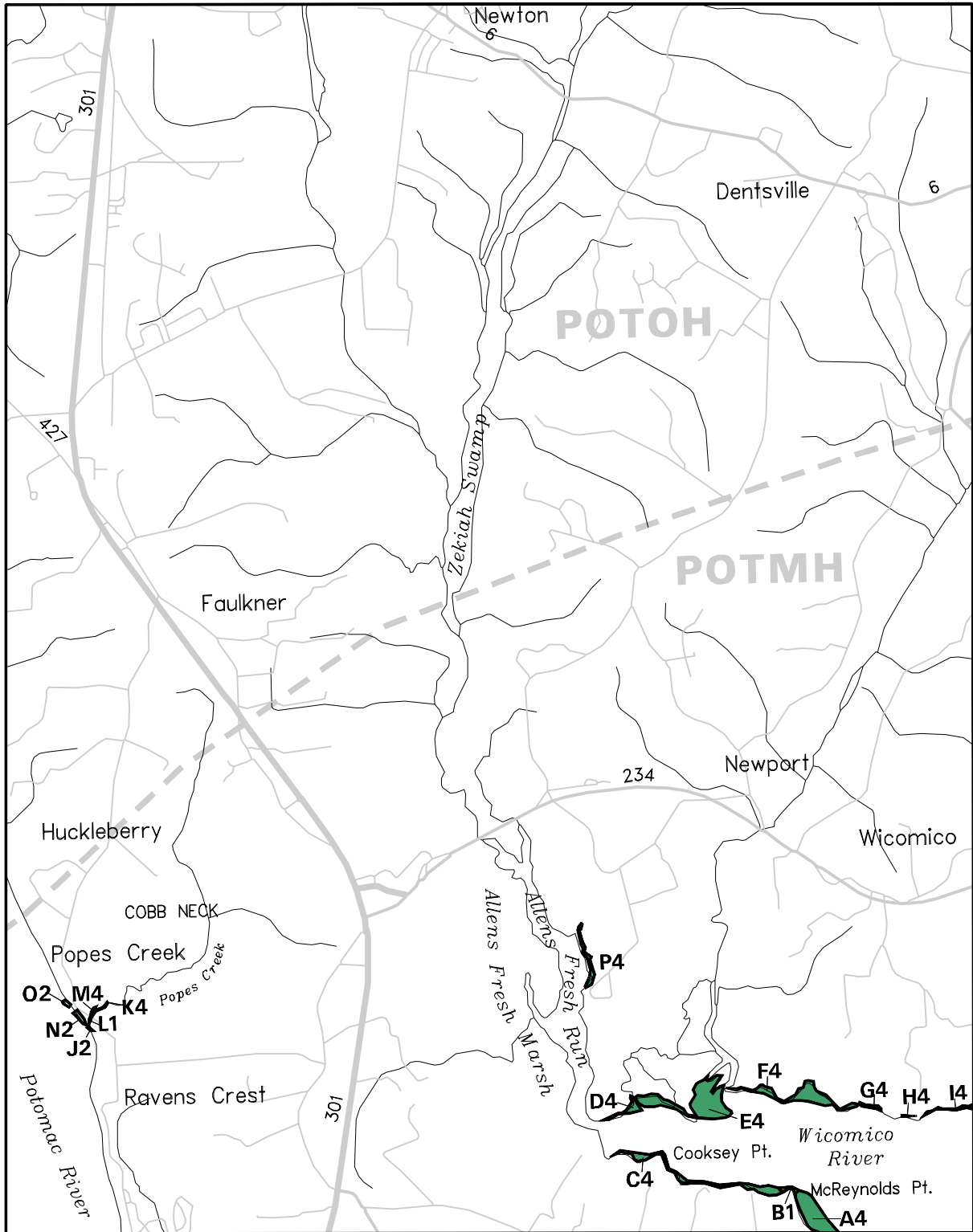
Hectares of SAV: 587.48
Date Flown: 08/17, 09/13



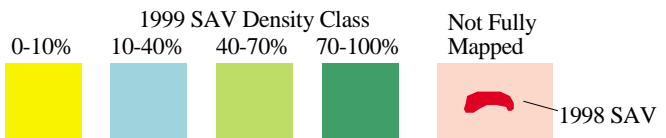
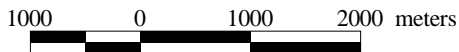
Sources: VIMS, USGS

Submerged Aquatic Vegetation 1999

(058) Popes Creek, Md.

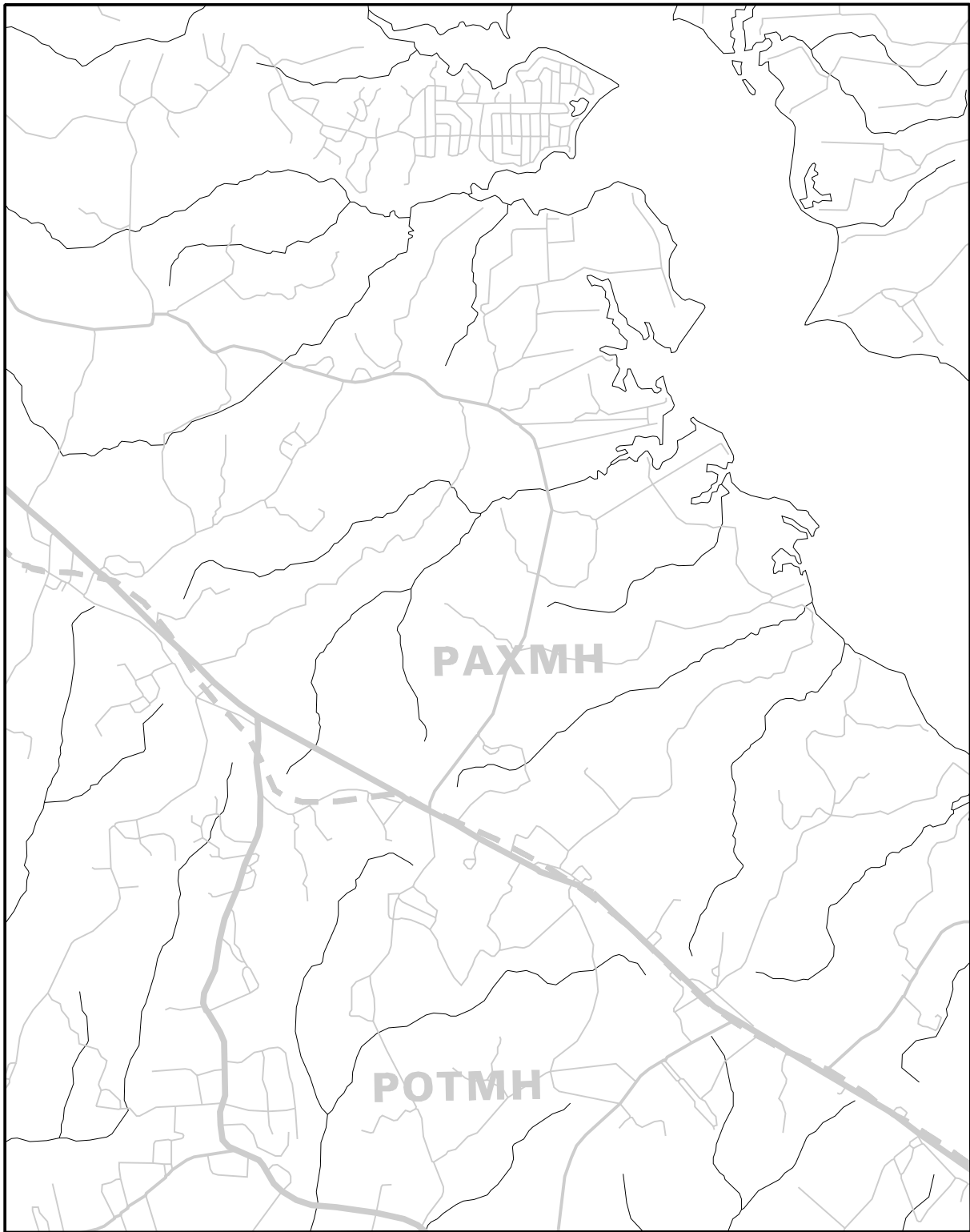


Hectares of SAV: 58.63
Date Flown: 07/28, 09/13

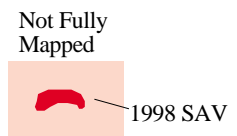
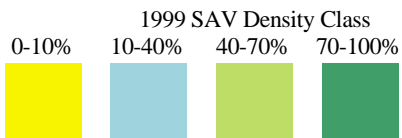



Sources: VIMS,USGS

Submerged Aquatic Vegetation 1999 (No SAV) (059) Mechanicsville, Md.



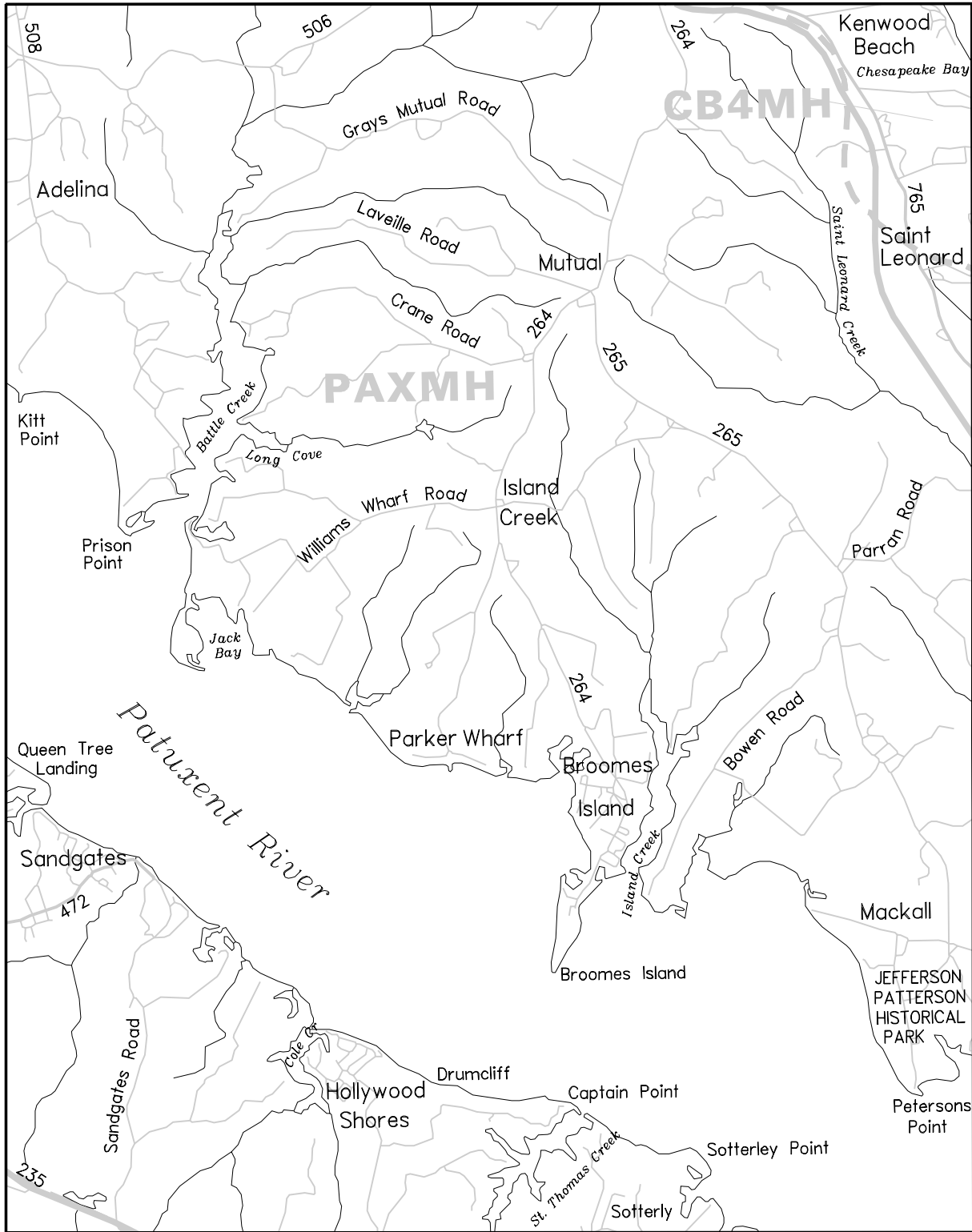
Hectares of SAV: 0.00
Date Flown: 07/28




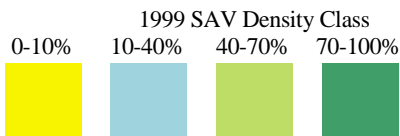
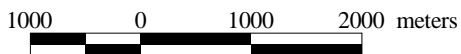
Sources: VIMS,USGS

Submerged Aquatic Vegetation 1999 (No SAV)

(060) Broomes Island, Md.



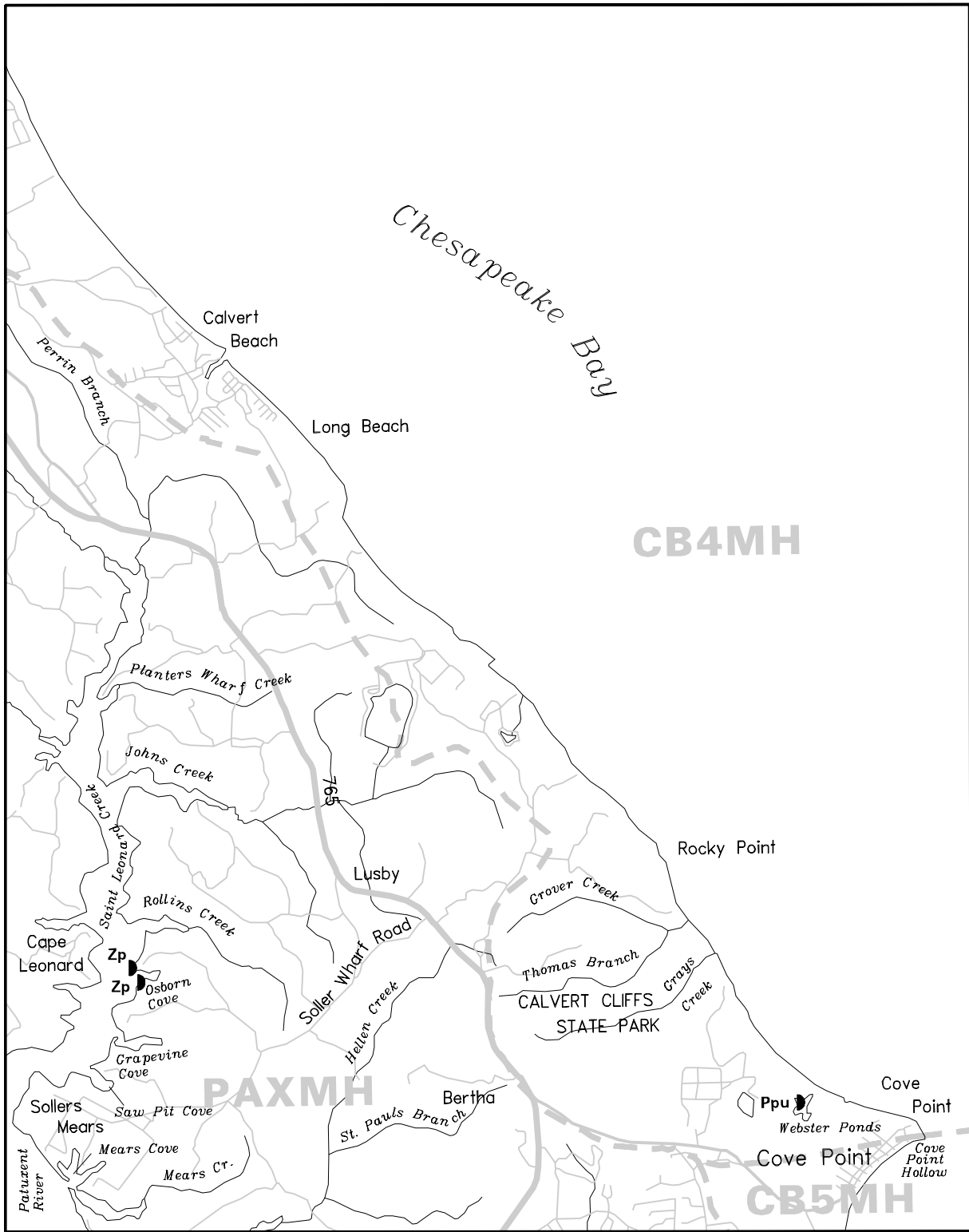
Hectares of SAV: 0.00
Date Flown: 07/28




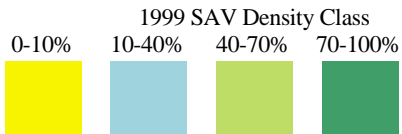
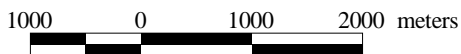
Sources: VIMS, USGS

Submerged Aquatic Vegetation 1999

(061) Cove Point, Md.



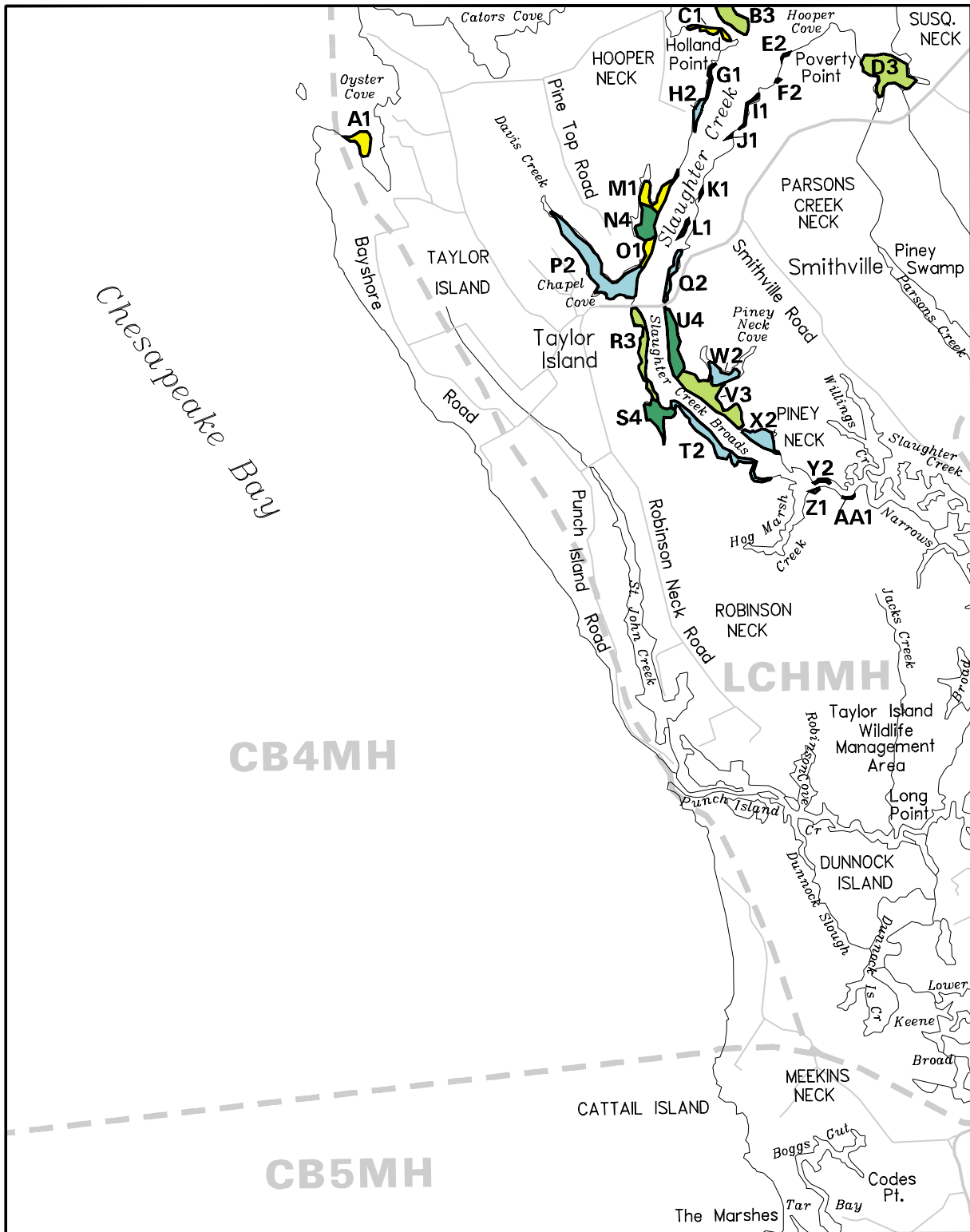
Hectares of SAV: 0.00
Date Flown: 07/28




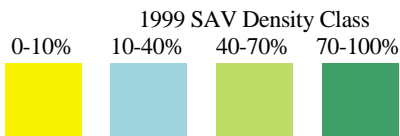
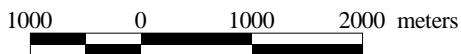
Sources: VIMS, USGS

Submerged Aquatic Vegetation 1999

(062) Taylors Island, Md.



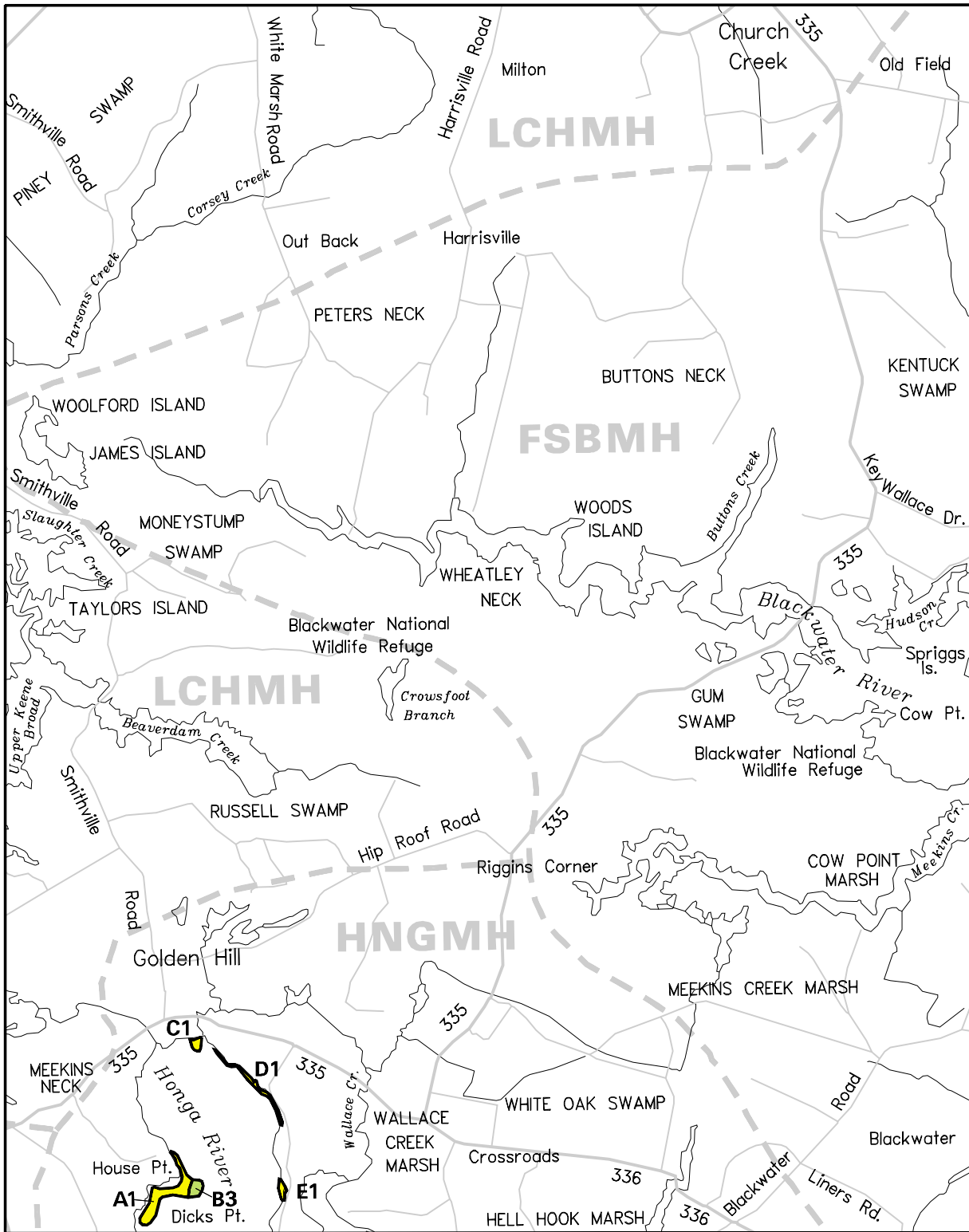
Hectares of SAV: 132.34
Date Flown: 05/29




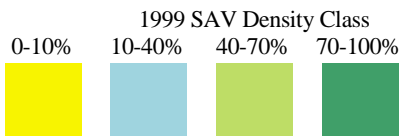
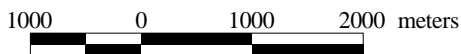
Sources: VIMS,USGS

Submerged Aquatic Vegetation 1999

(063) Golden Hill, Md.



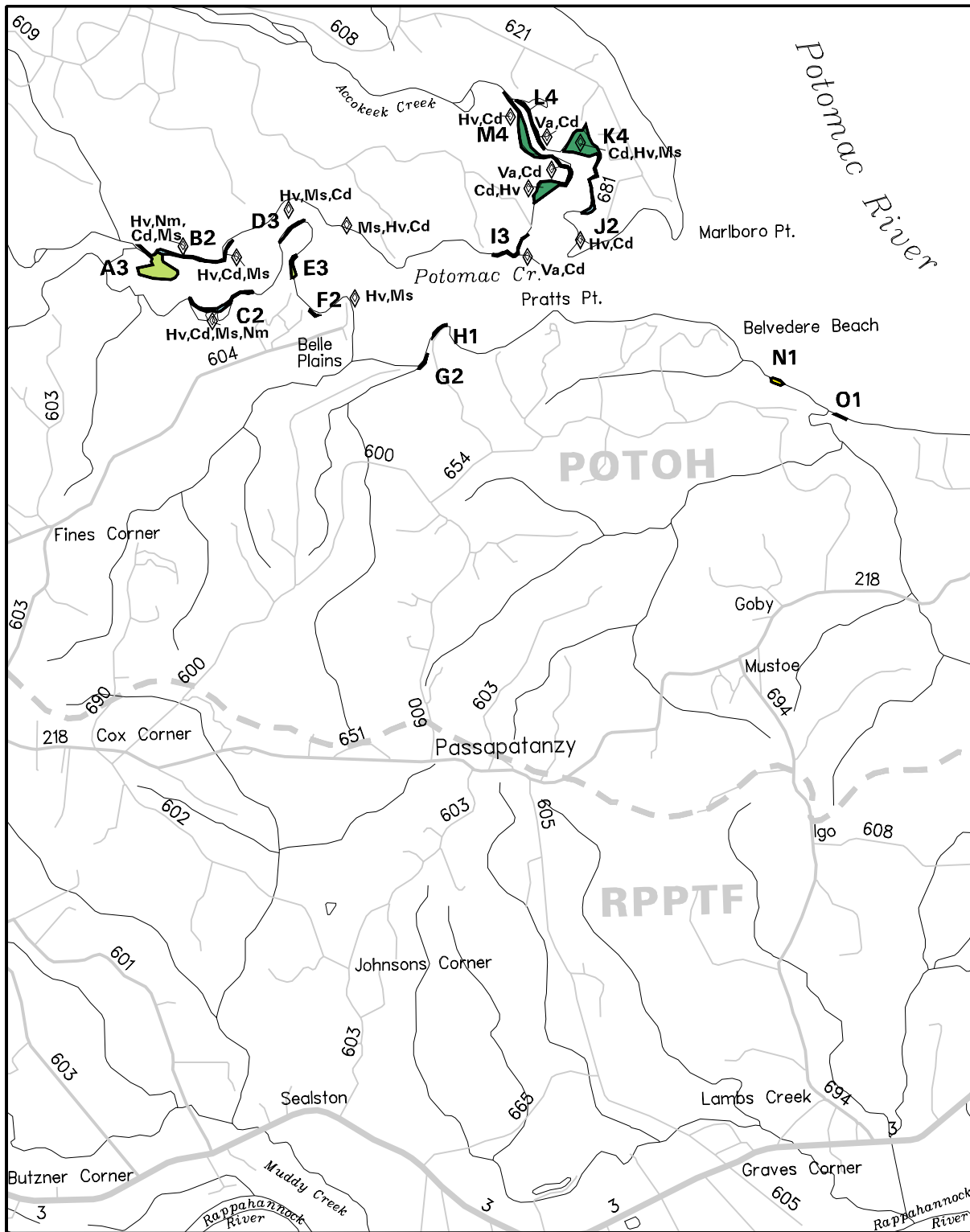
Hectares of SAV: 19.92
Date Flown: 05/29




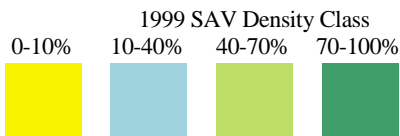

Sources: VIMS, USGS

Submerged Aquatic Vegetation 1999

(064) Passapatanzy, Md.- Va.



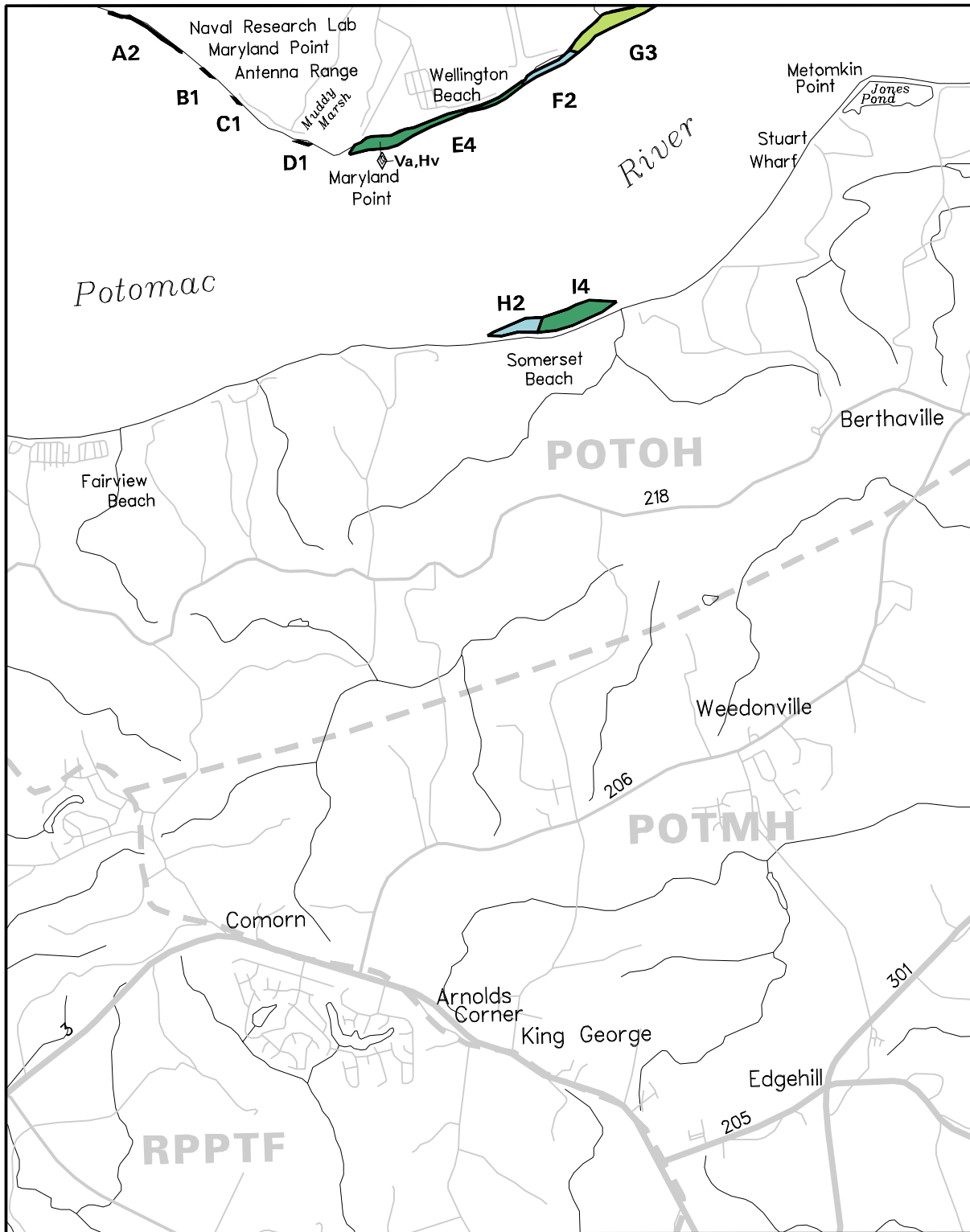
Hectares of SAV: 34.64
Date Flown: 09/23



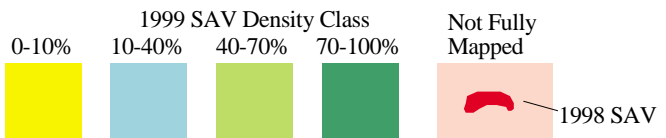

Sources: VIMS, USGS

Submerged Aquatic Vegetation 1999

(065) King George, Va.- Md.



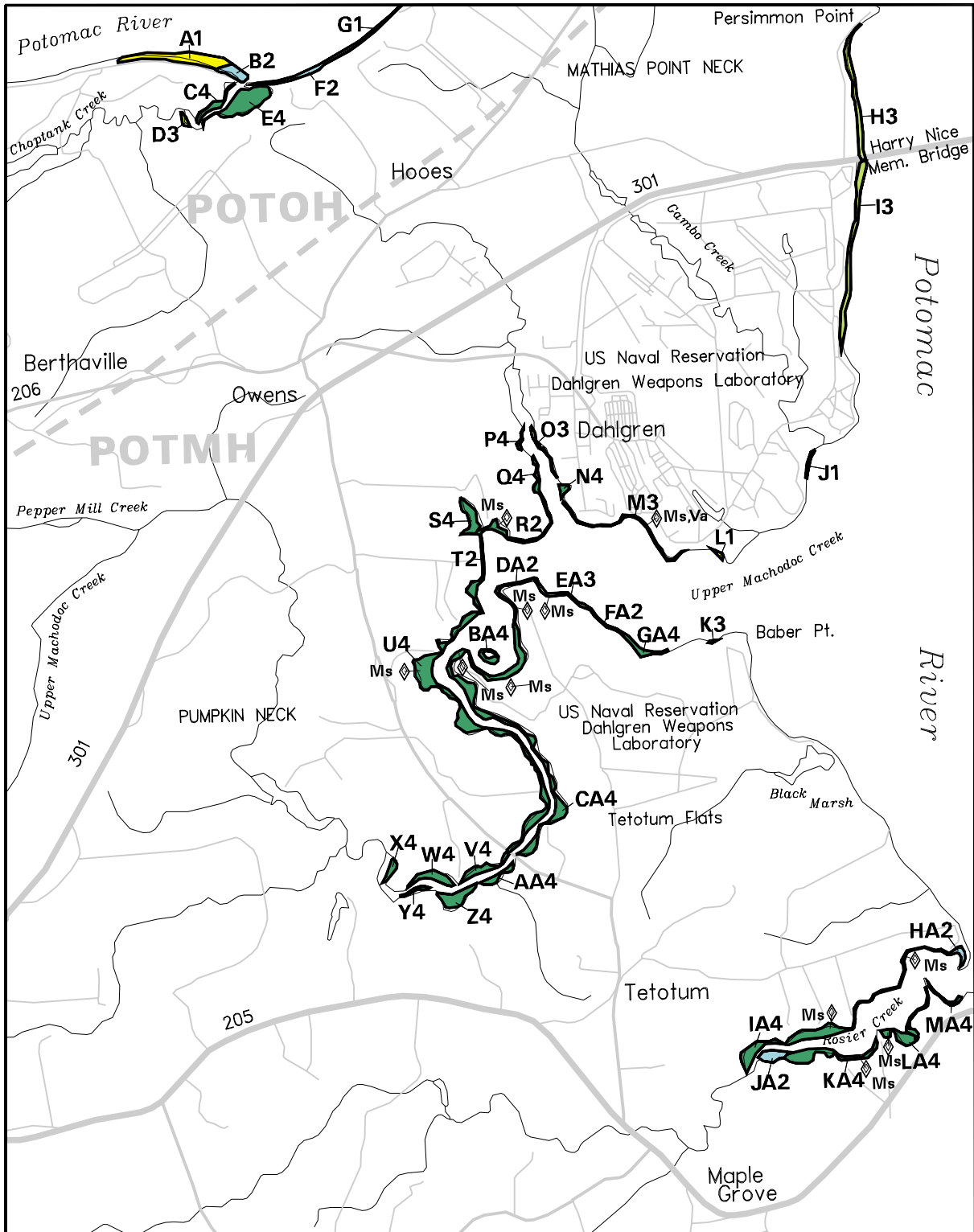
Hectares of SAV: 56.40
Date Flown: 08/17




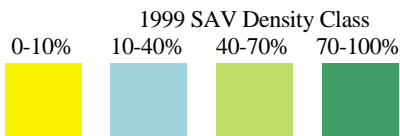

Sources: VIMS,USGS

Submerged Aquatic Vegetation 1999

(066) Dahlgren, Va.- Md.



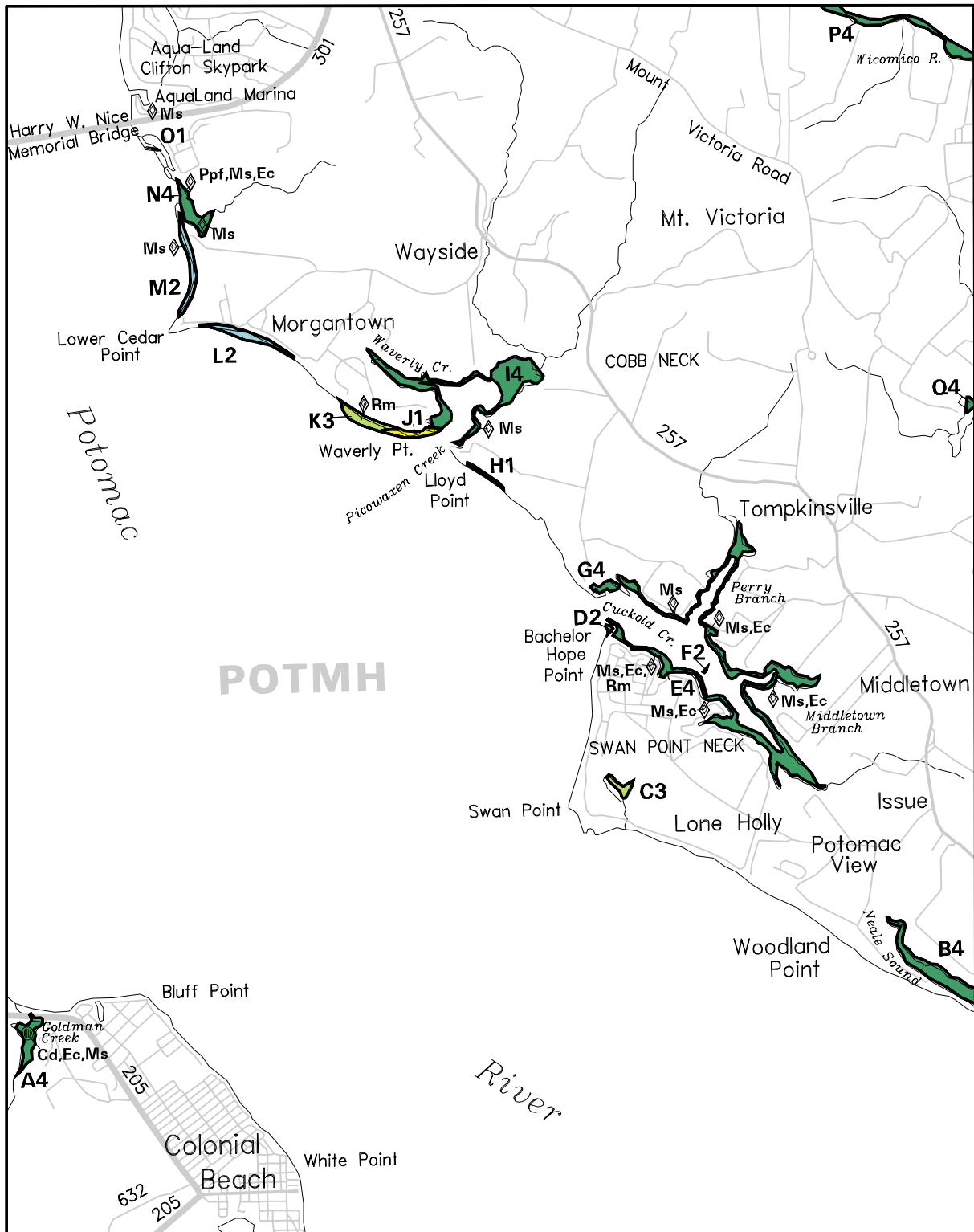
Hectares of SAV: 183.44
 Date Flown: 07/28, 09/23, 08/17




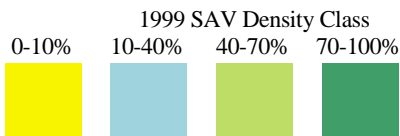
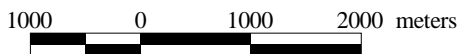
Sources: VIMS,USGS

Submerged Aquatic Vegetation 1999

(067) Colonial Beach North, Md.- Va.



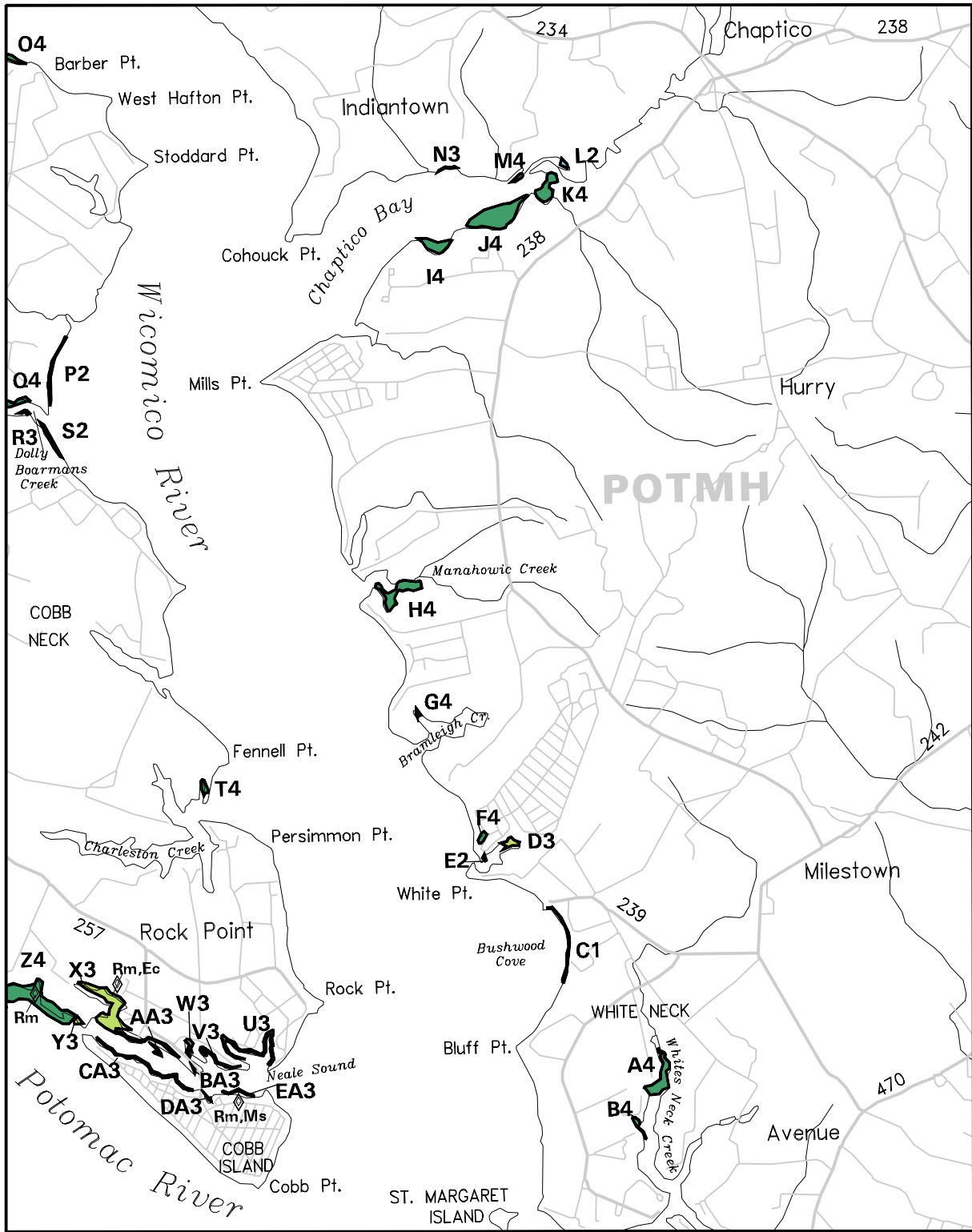
Hectares of SAV: 173.72
Date Flown: 07/28, 08/17



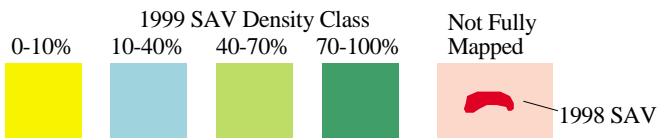
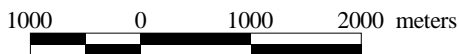
Sources: VIMS, USGS

Submerged Aquatic Vegetation 1999

(068) Rock Point, Md.



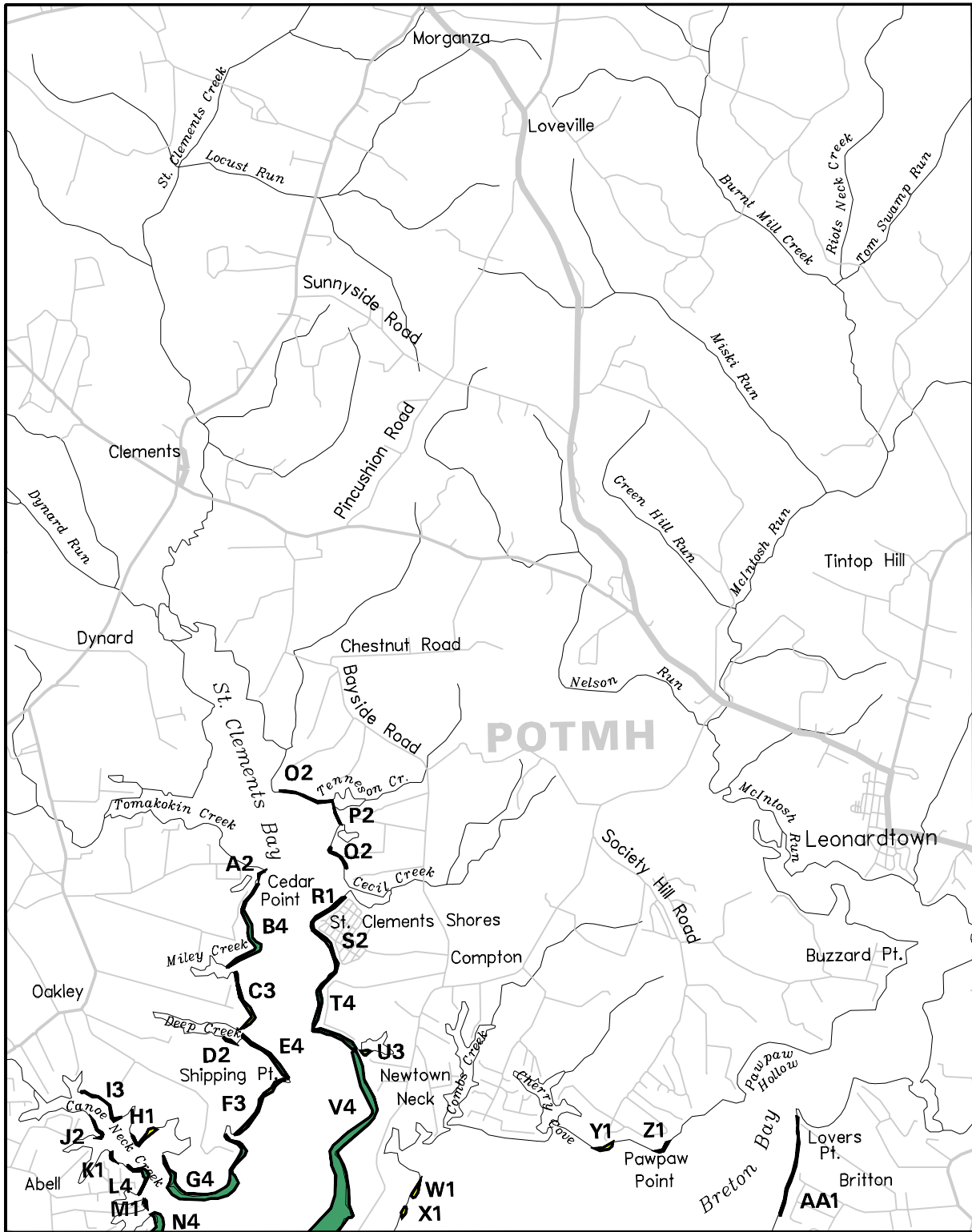
Hectares of SAV: 77.26
Date Flown: 07/28




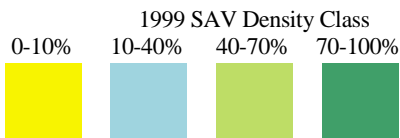
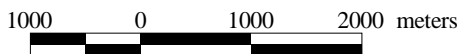
Sources: VIMS,USGS

Submerged Aquatic Vegetation 1999

(069) Leonardtown, Md.



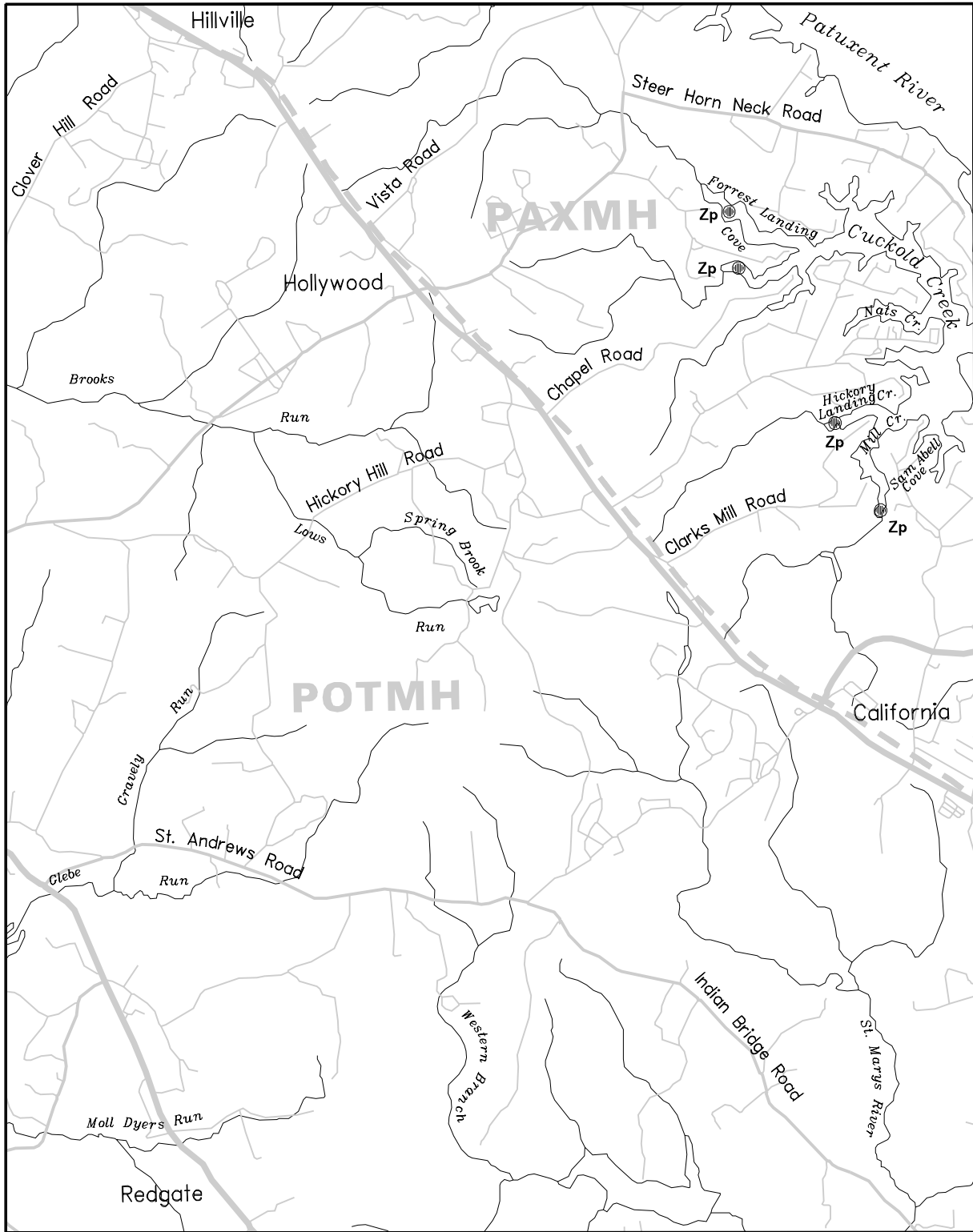
Hectares of SAV: 66.31
Date Flown: 07/16




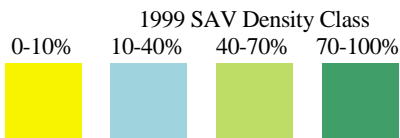
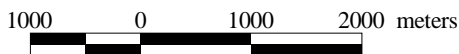
Sources: VIMS,USGS

Submerged Aquatic Vegetation 1999

(070) Hollywood, Md.



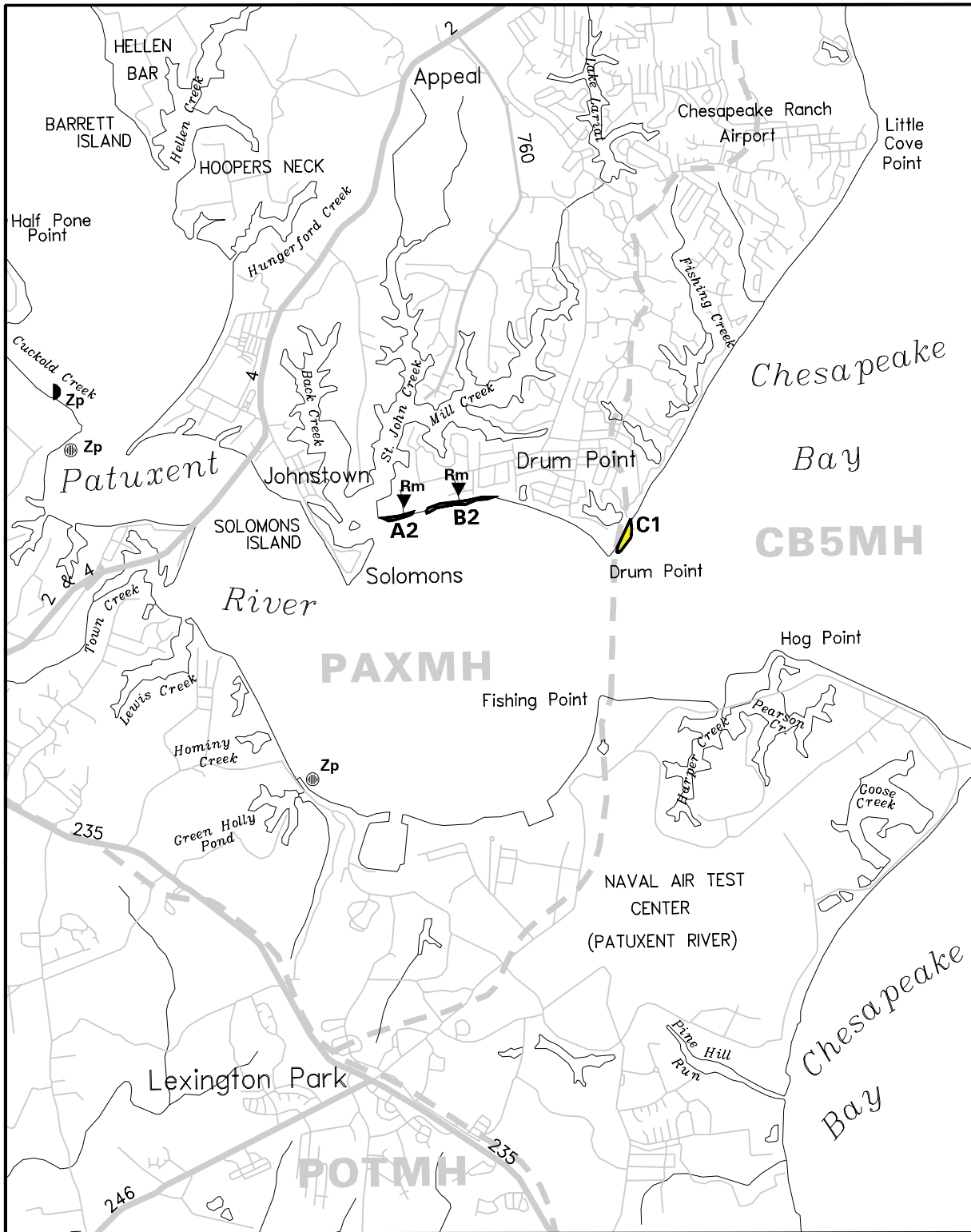
Hectares of SAV: 0.00
Date Flown: 07/28



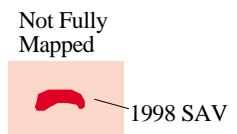
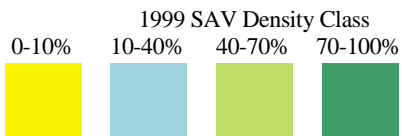
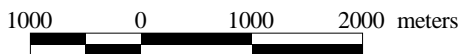
Sources: VIMS,USGS

Submerged Aquatic Vegetation 1999

(071) Solomons Island, Md.



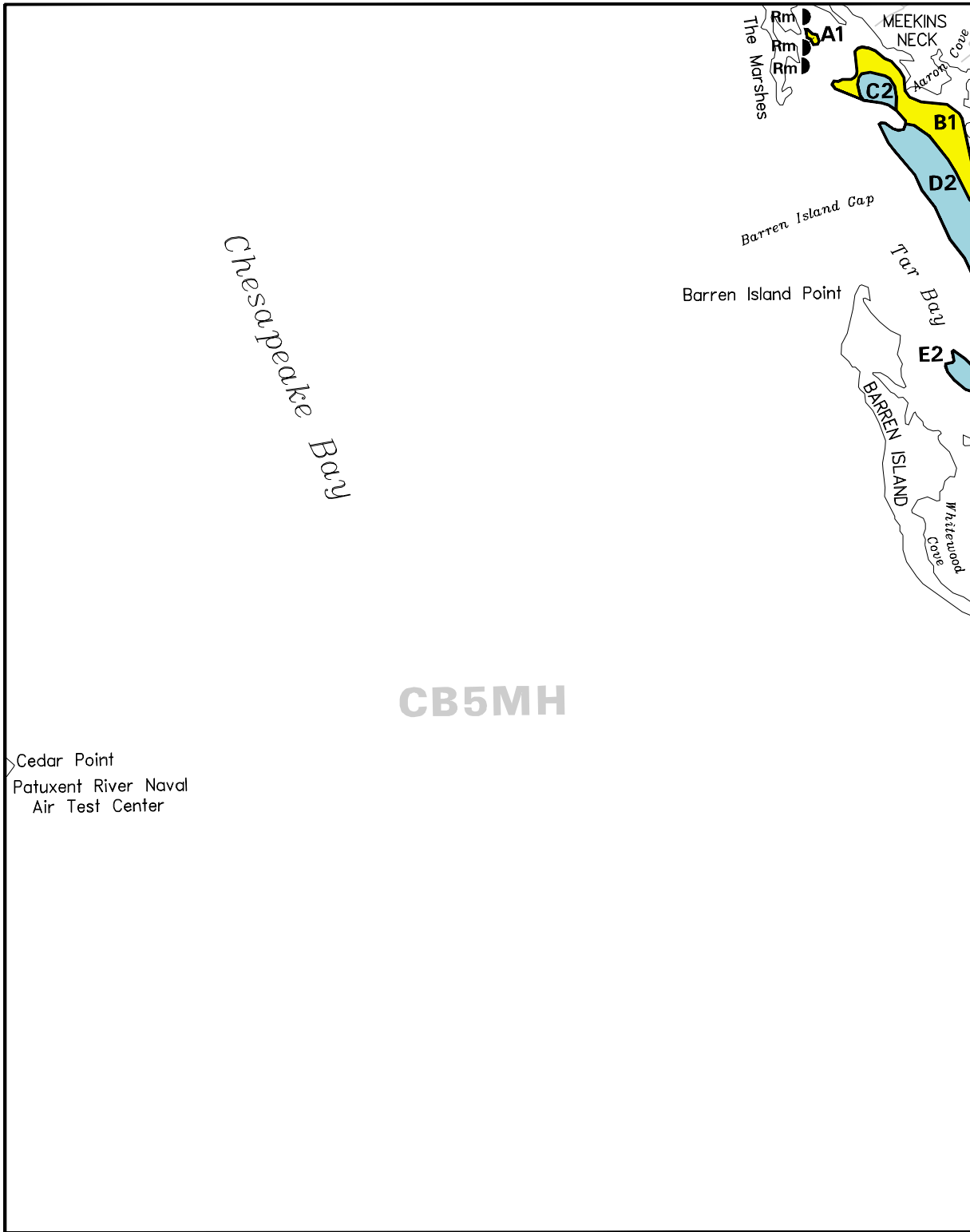
Hectares of SAV: 6.34
Date Flown: 07/28



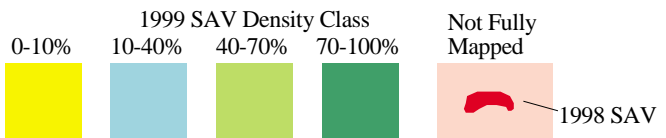
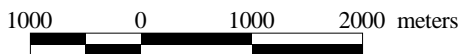
Sources: VIMS, USGS

Submerged Aquatic Vegetation 1999

(072) Barren Island, Md.



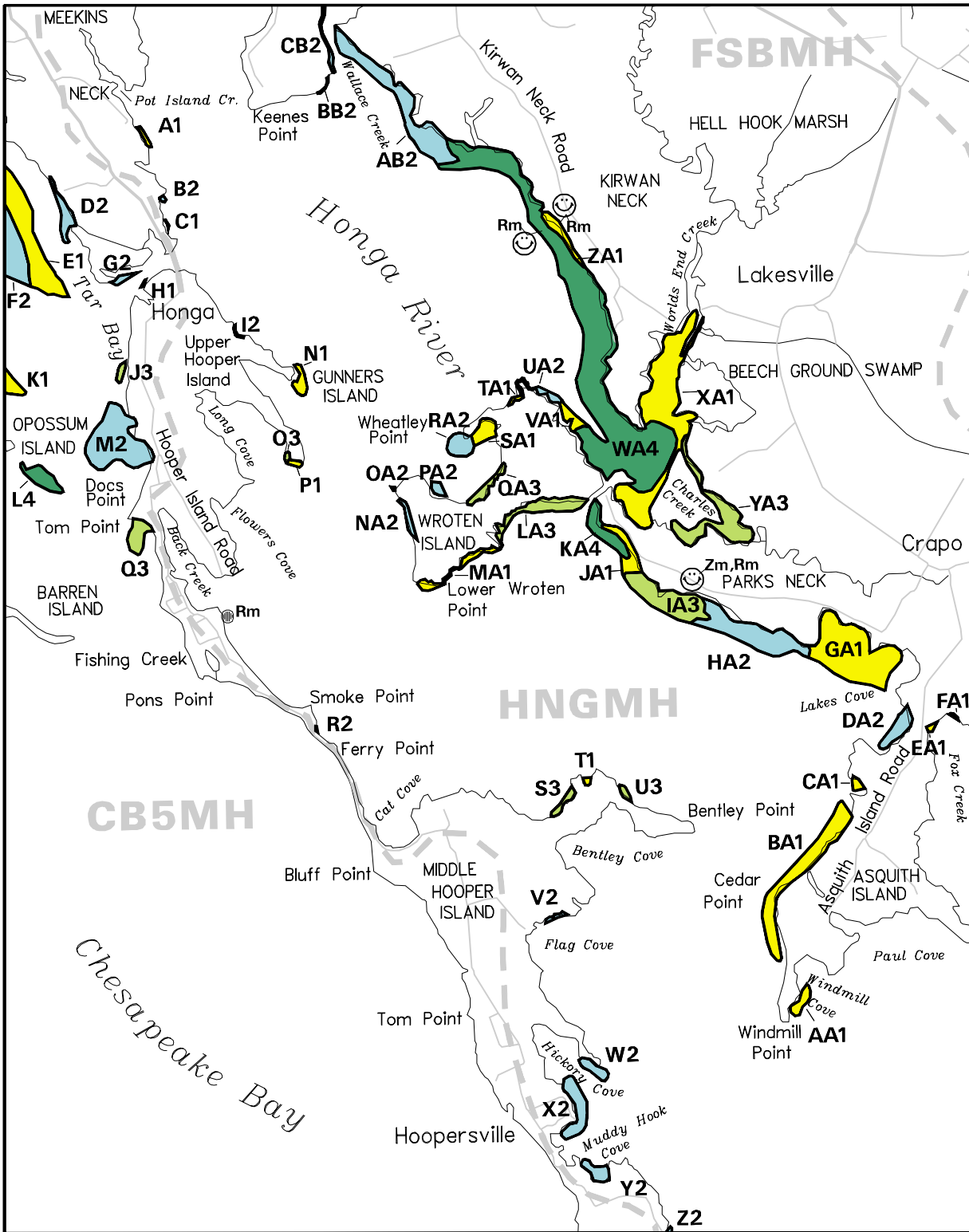
Hectares of SAV: 141.47
Date Flown: 05/30




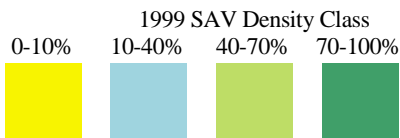
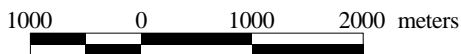
Sources: VIMS,USGS

Submerged Aquatic Vegetation 1999

(073) Honga, Md.



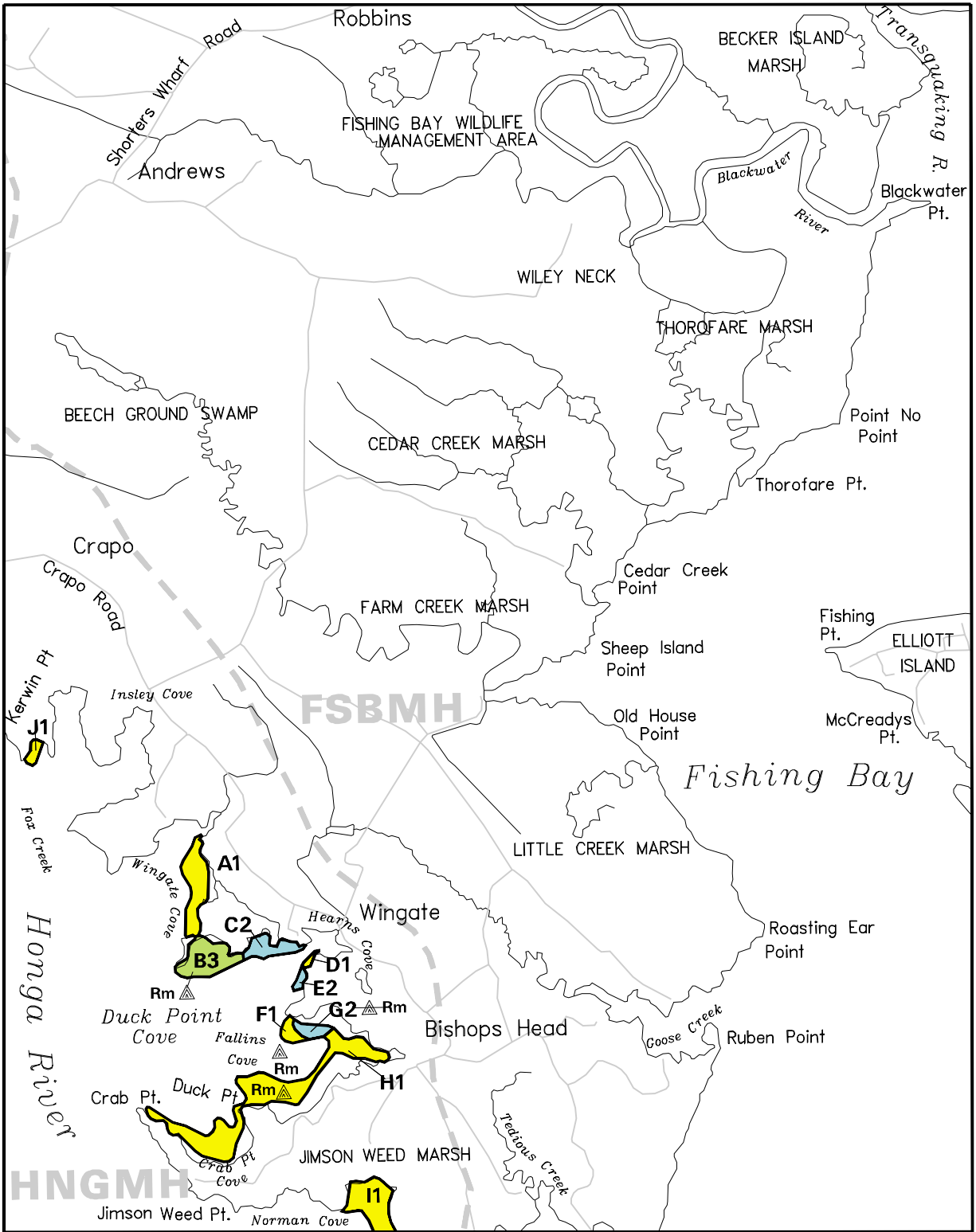
Hectares of SAV: 640.57
Date Flown: 05/29



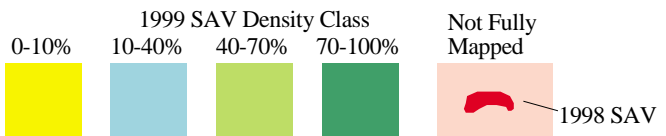
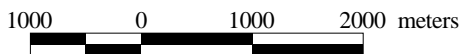
Sources: VIMS,USGS

Submerged Aquatic Vegetation 1999

(074) Wingate, Md.



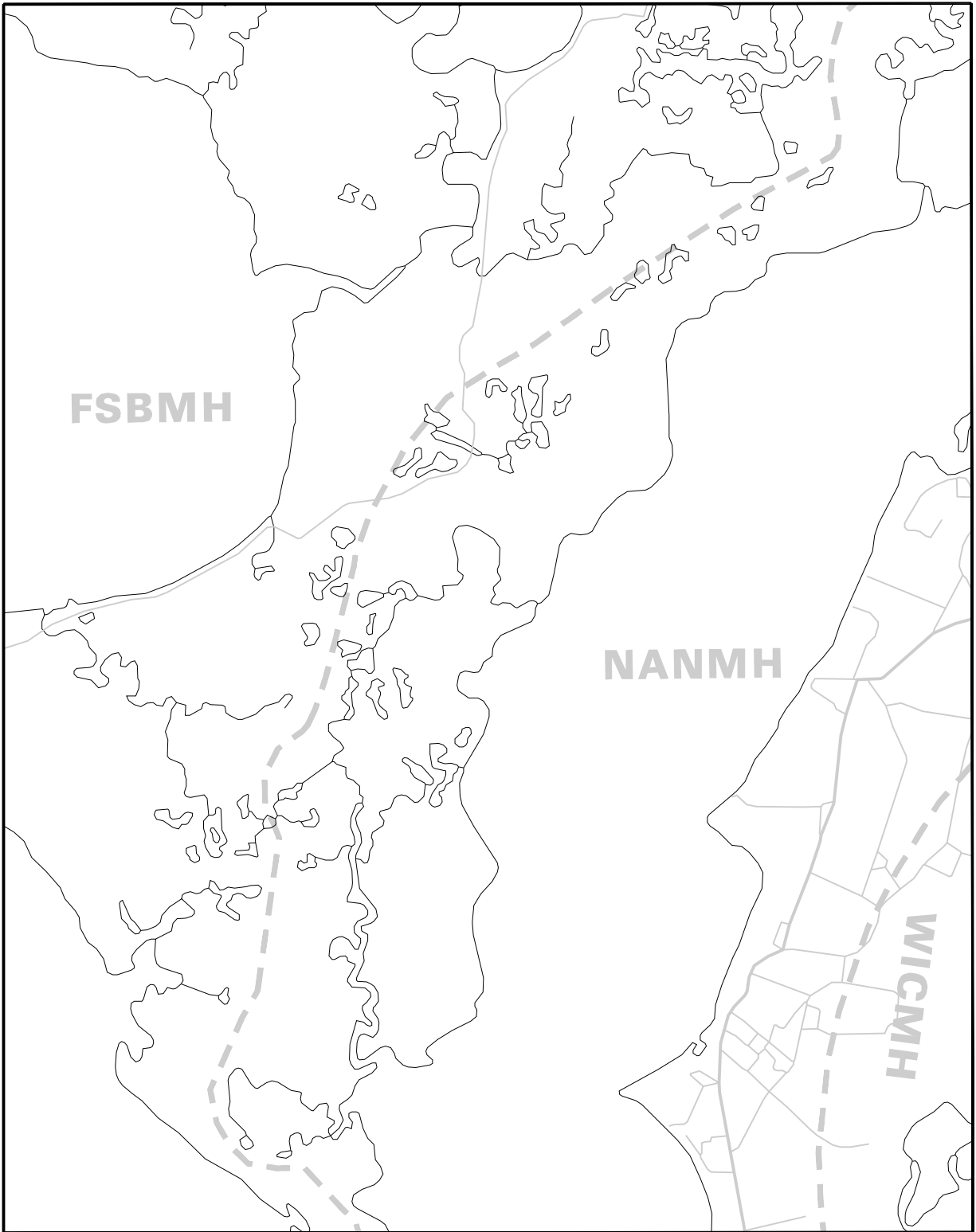
Hectares of SAV: 156.44
Date Flown: 05/29




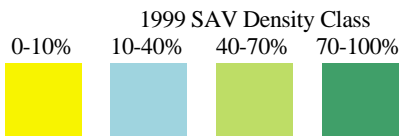

Sources: VIMS, USGS

Submerged Aquatic Vegetation 1999 (No SAV)

(075) Nanticoke, Md.



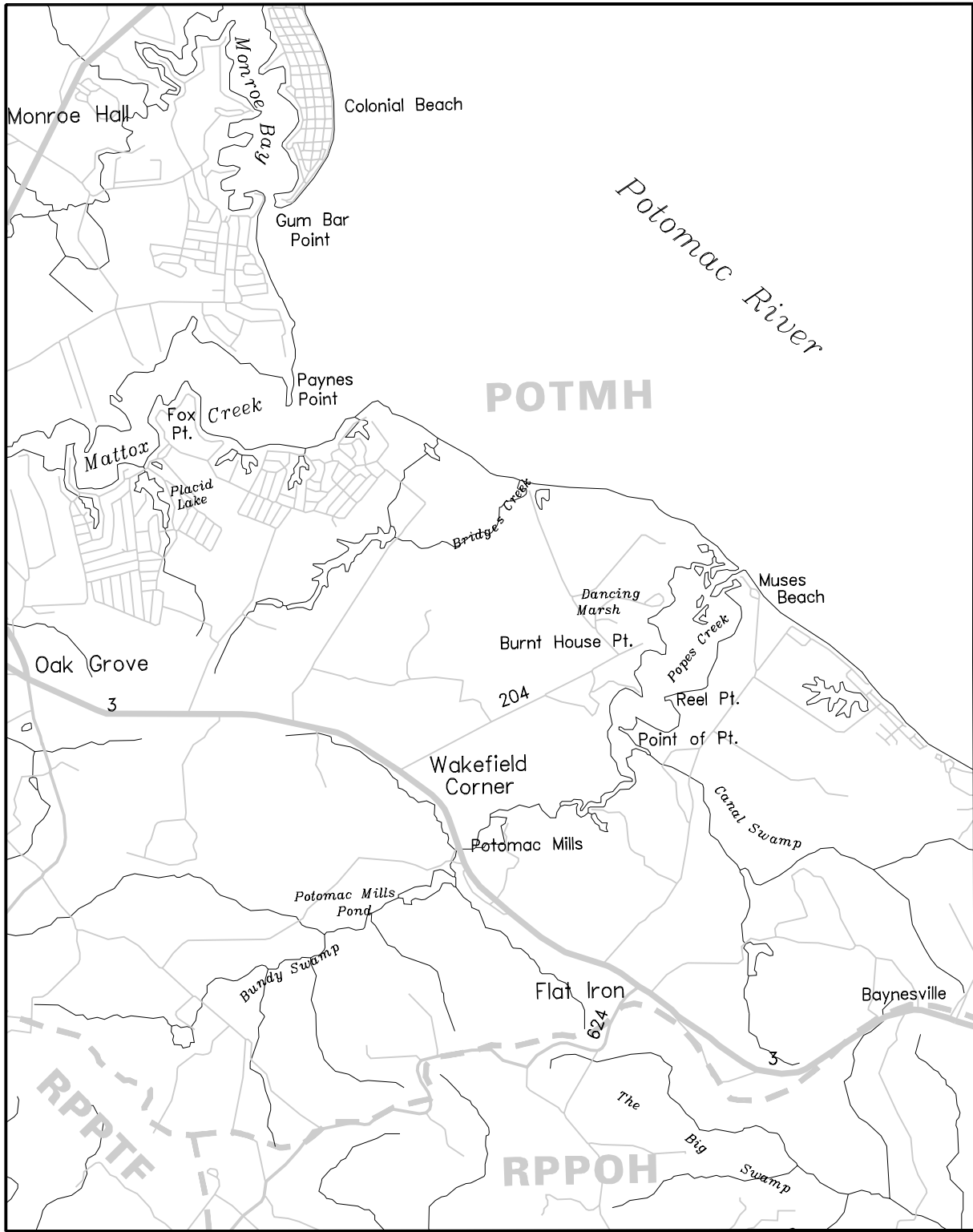
Hectares of SAV: 0.00
Date Flown: 05/29



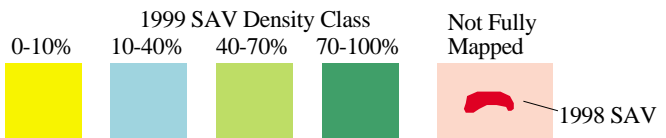

Sources: VIMS, USGS

Submerged Aquatic Vegetation 1999 (No SAV)

(076) Colonial Beach South, Va.- Md.



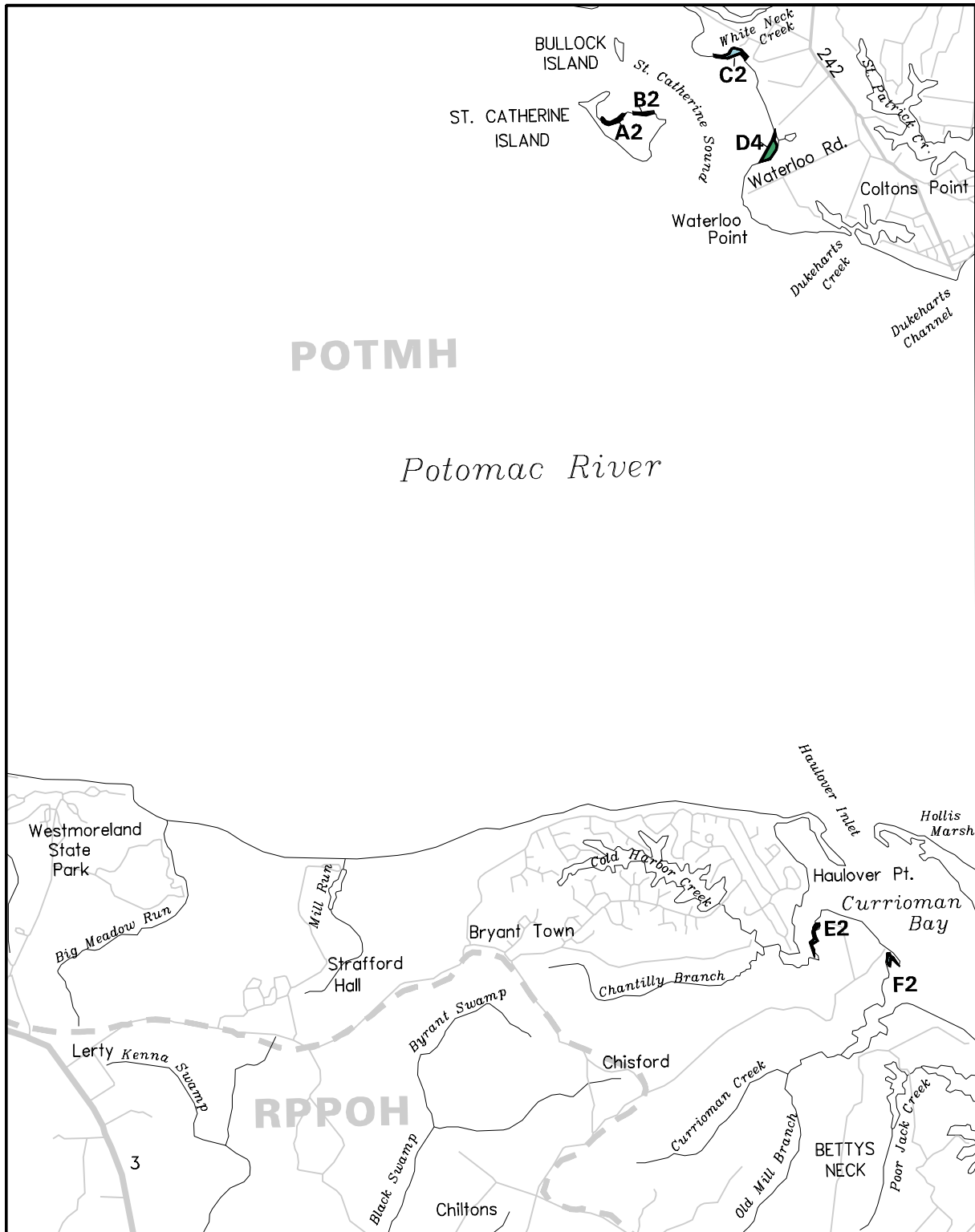
Hectares of SAV: 0.00
Date Flown: 08/17




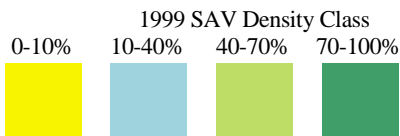
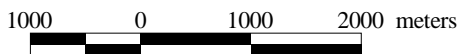
Sources: VIMS,USGS

Submerged Aquatic Vegetation 1999

(077) Stratford Hall, Va.- Md.



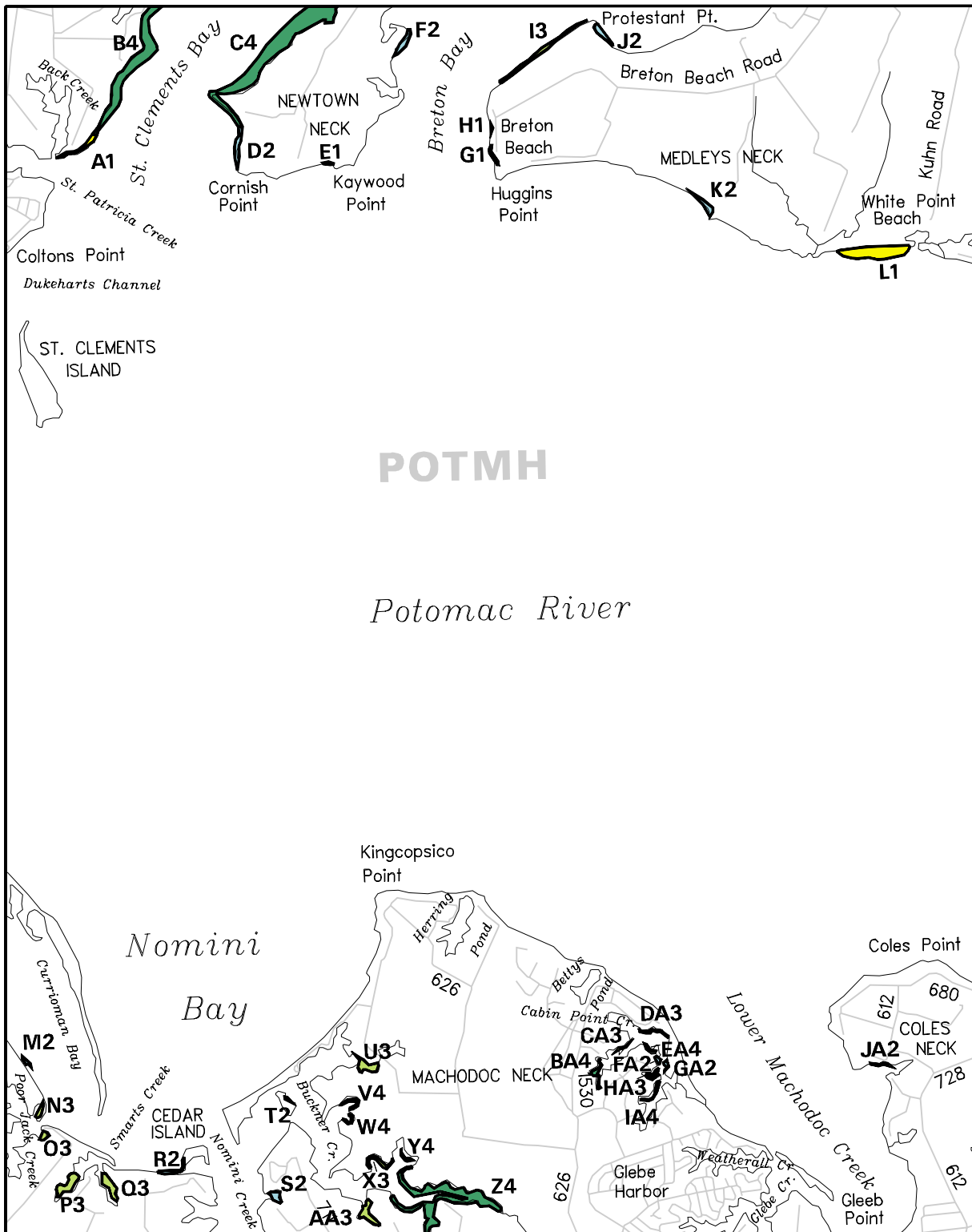
Hectares of SAV: 6.24
Date Flown: 07/16, 07/28, 09/23




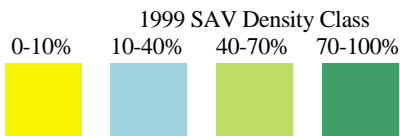
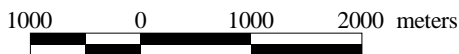
Sources: VIMS, USGS

Submerged Aquatic Vegetation 1999

(078) St. Clements Island, Va.- Md.



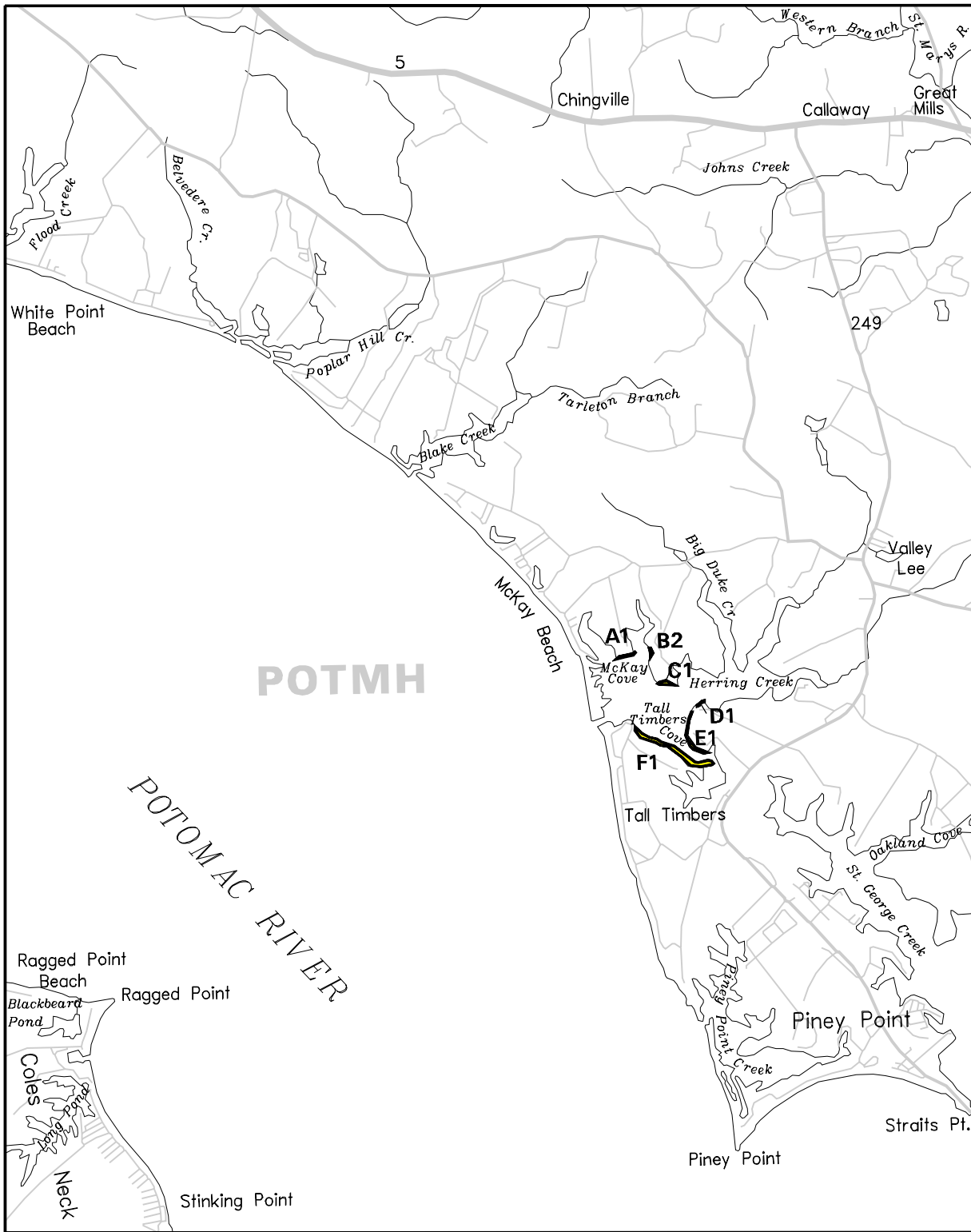
Hectares of SAV: 106.74
Date Flown: 07/16, 07/28



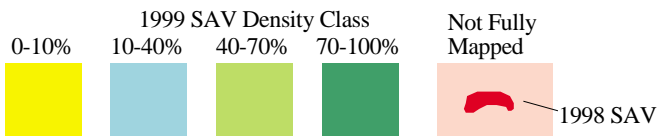
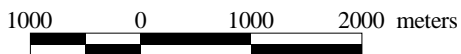
Sources: VIMS, USGS

Submerged Aquatic Vegetation 1999

(079) Piney Point, Md.- Va.



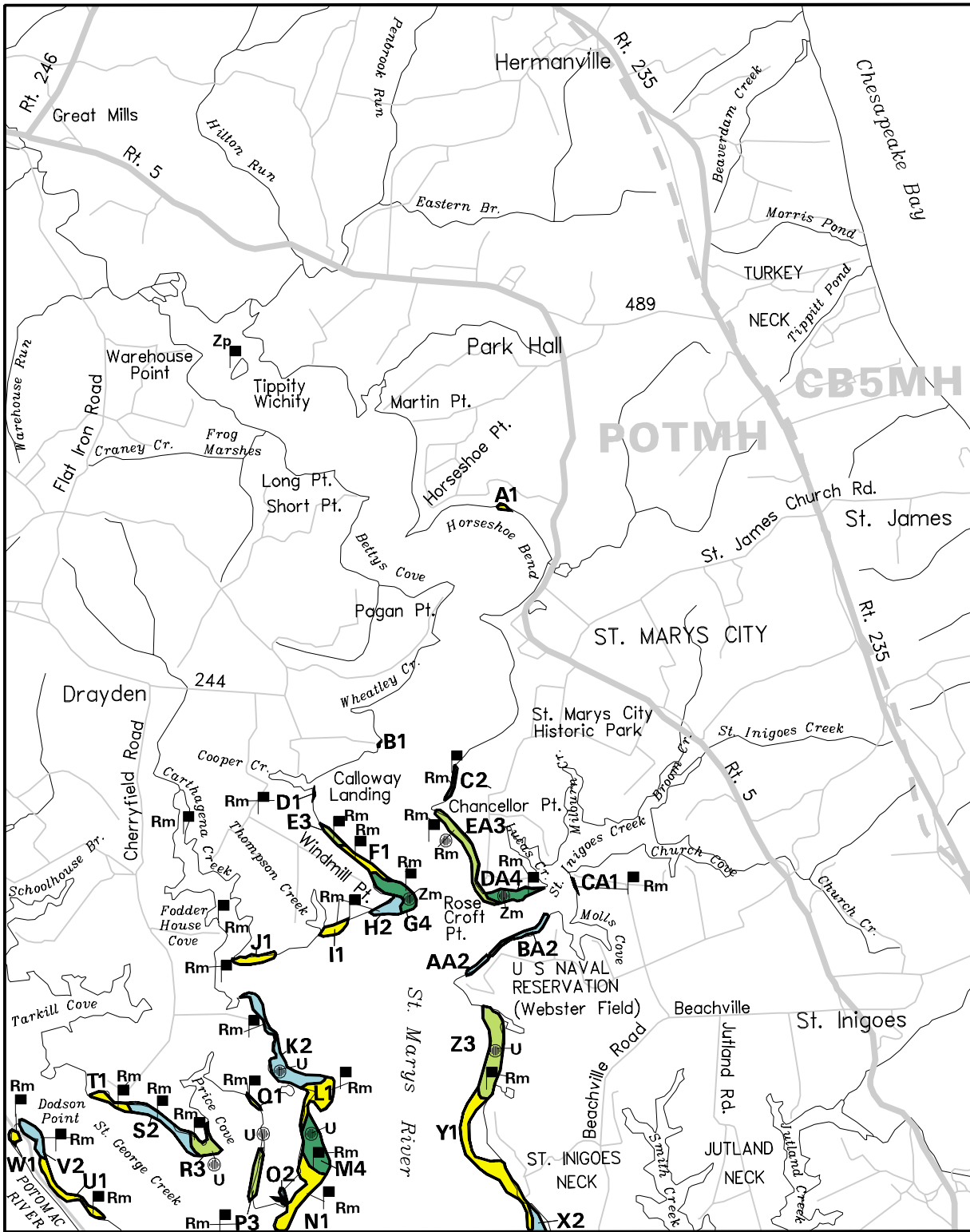
Hectares of SAV: 7.50
Date Flown: 07/16



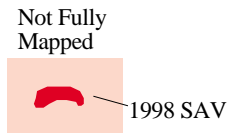
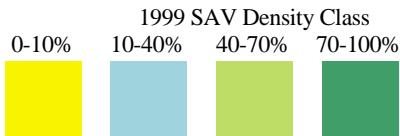
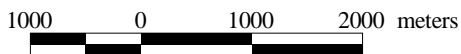
Sources: VIMS,USGS

Submerged Aquatic Vegetation 1999

(080) St. Marys City, Md.



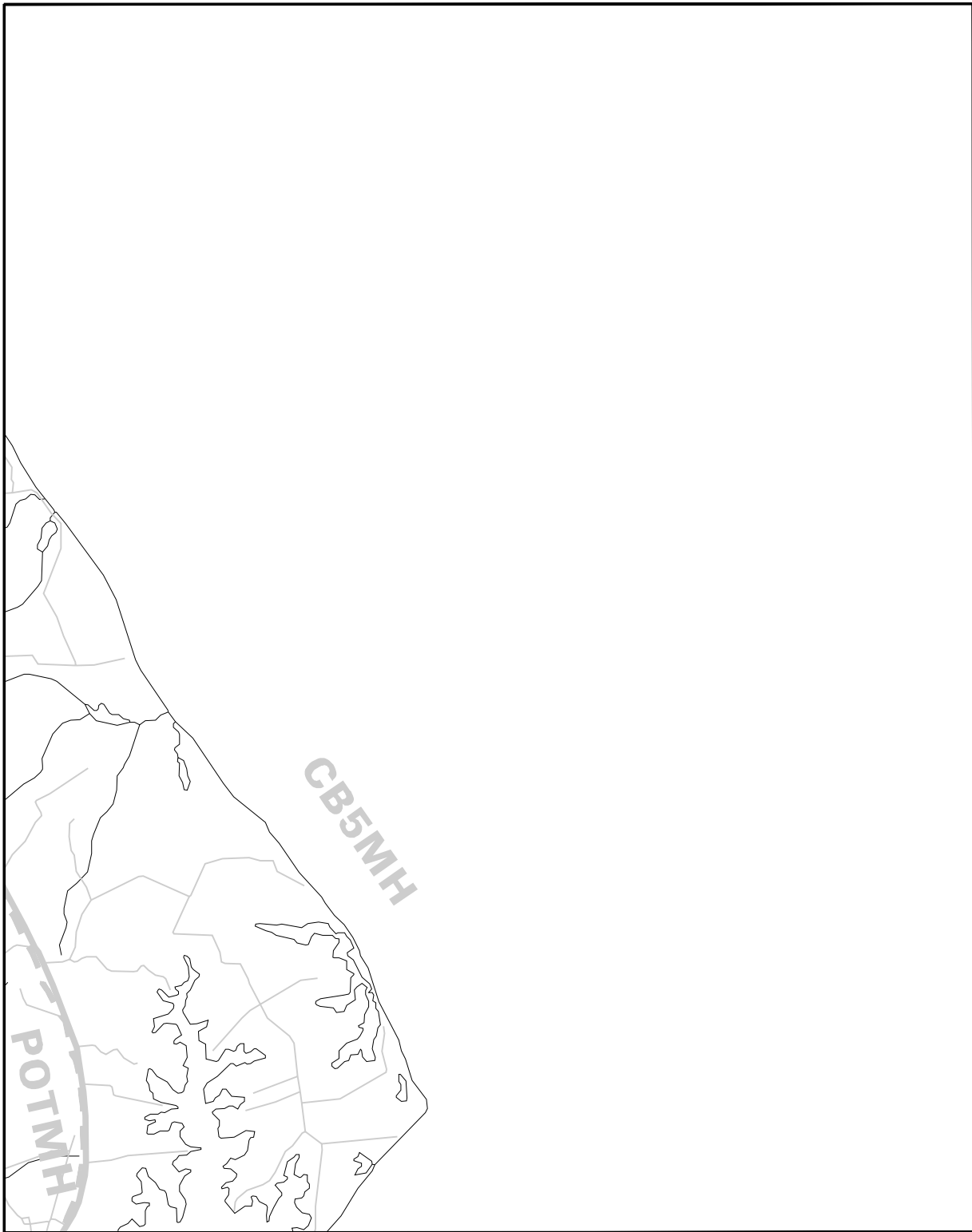
Hectares of SAV: 179.00
Date Flown: 07/16



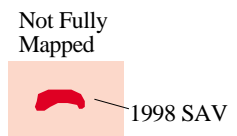
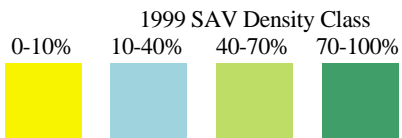
Sources: VIMS,USGS

Submerged Aquatic Vegetation 1999 (No SAV)

(081) Point No Point, Md.



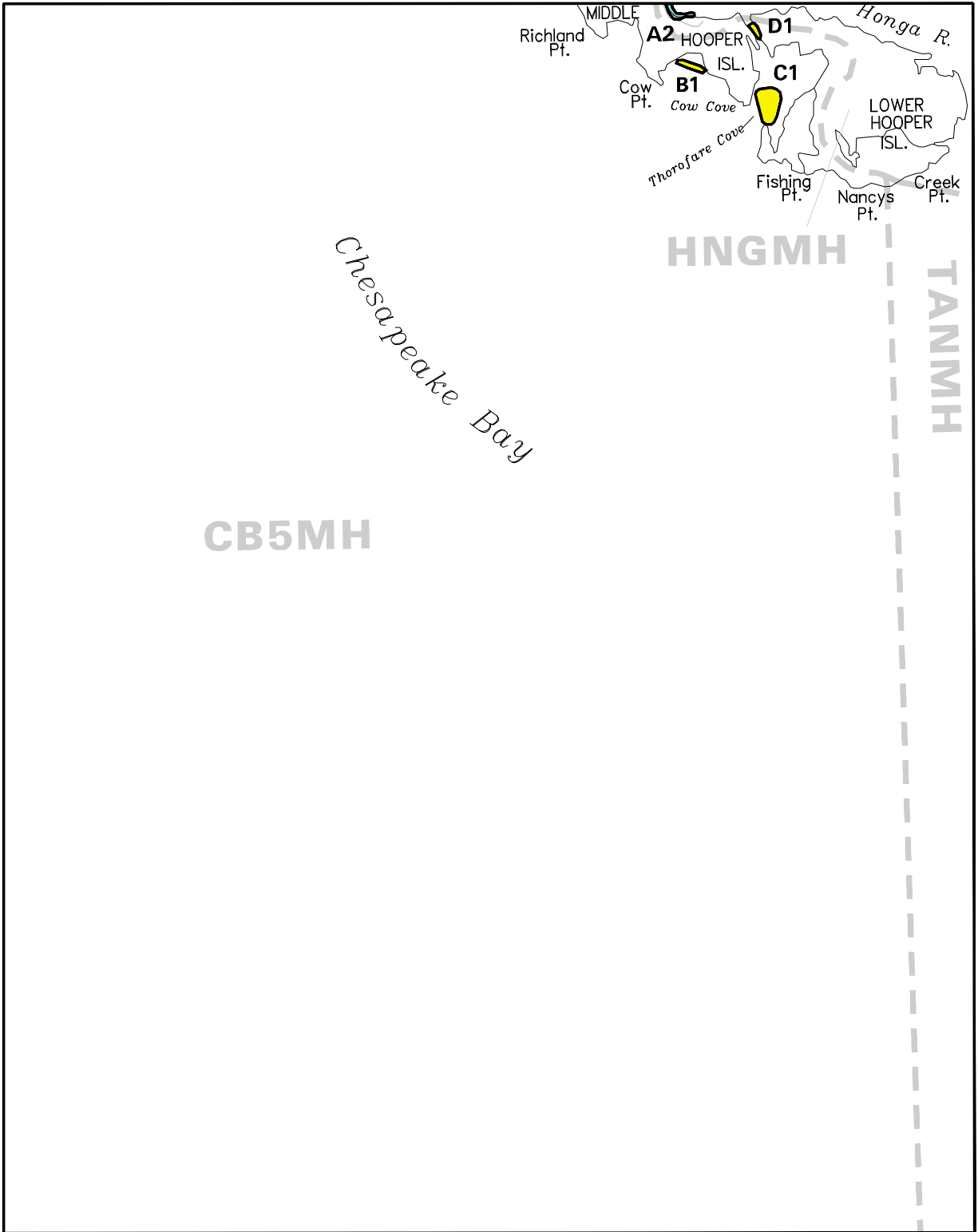
Hectares of SAV: 0.00
Date Flown: Not Flown




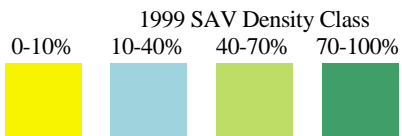
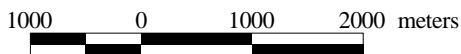
Sources: VIMS,USGS

Submerged Aquatic Vegetation 1999

(082) Richland Point, Md.



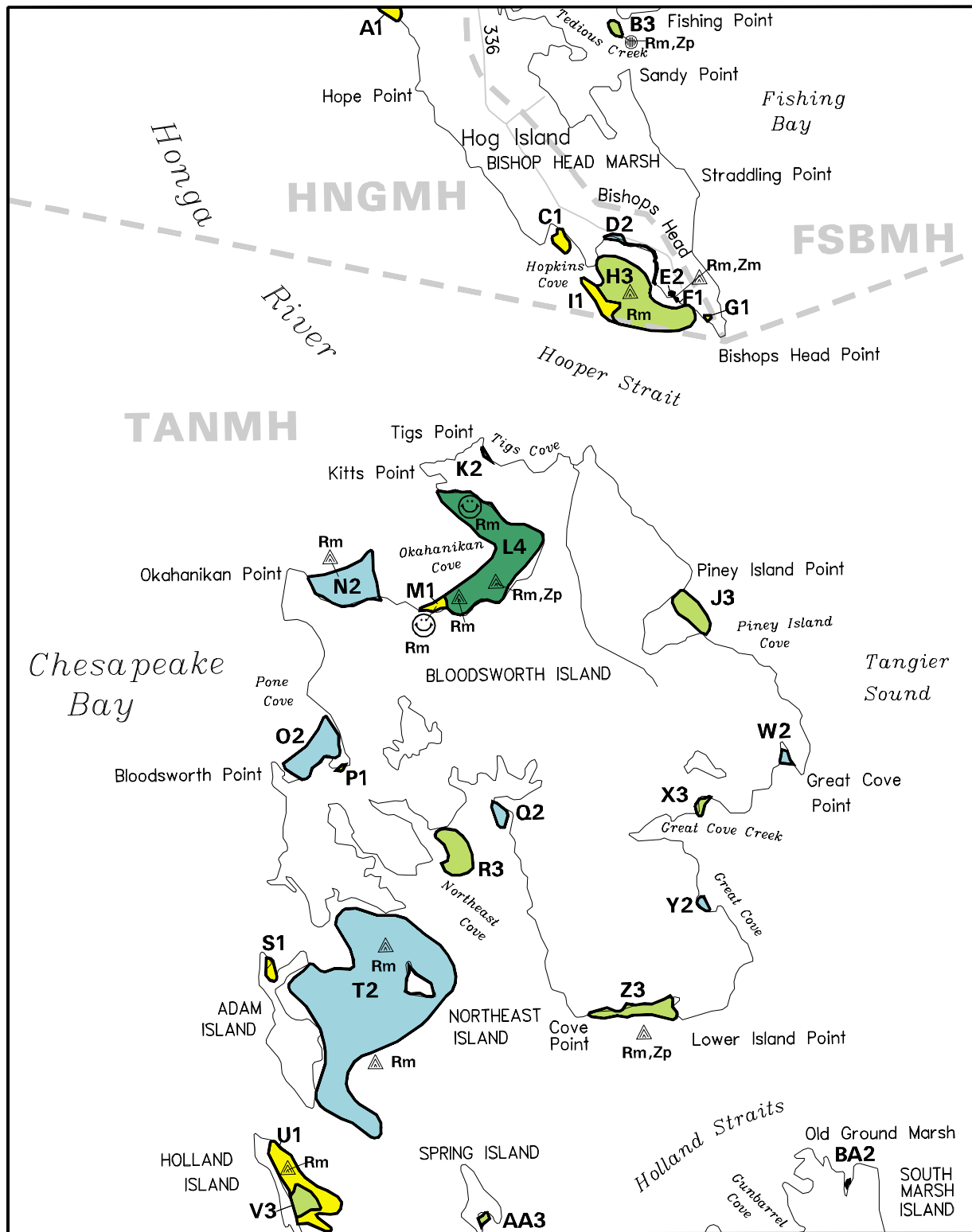
Hectares of SAV: 14.54
Date Flown: 05/29



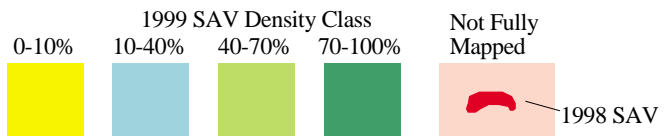

Sources: VIMS,USGS

Submerged Aquatic Vegetation 1999

(083) Bloodsworth Island, Md.



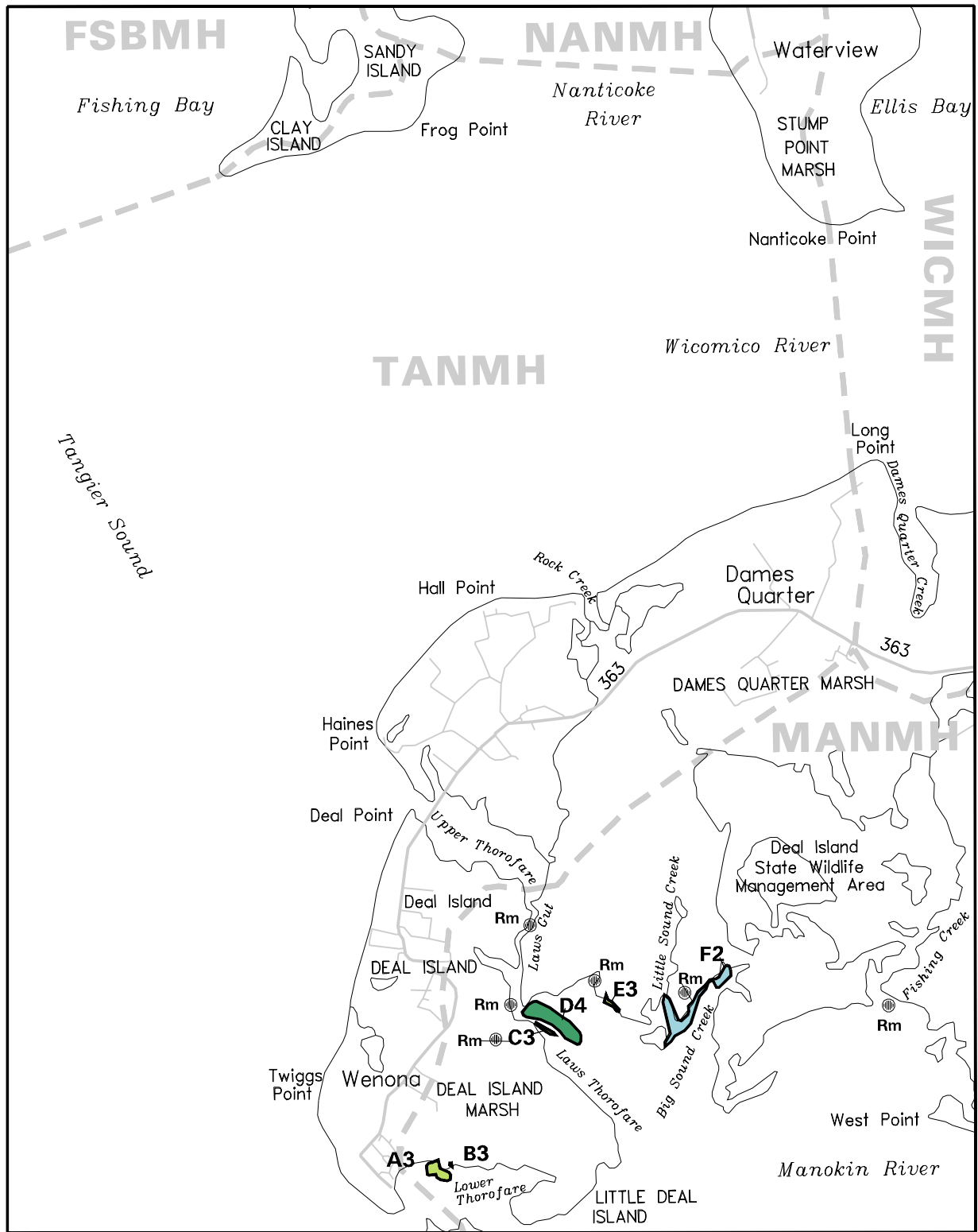
Hectares of SAV: 491.10
Date Flown: 05/29, 05/30




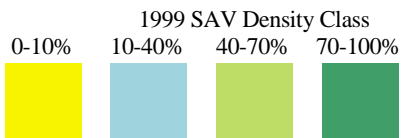

Sources: VIMS,USGS

Submerged Aquatic Vegetation 1999

(084) Deal Island, Md.



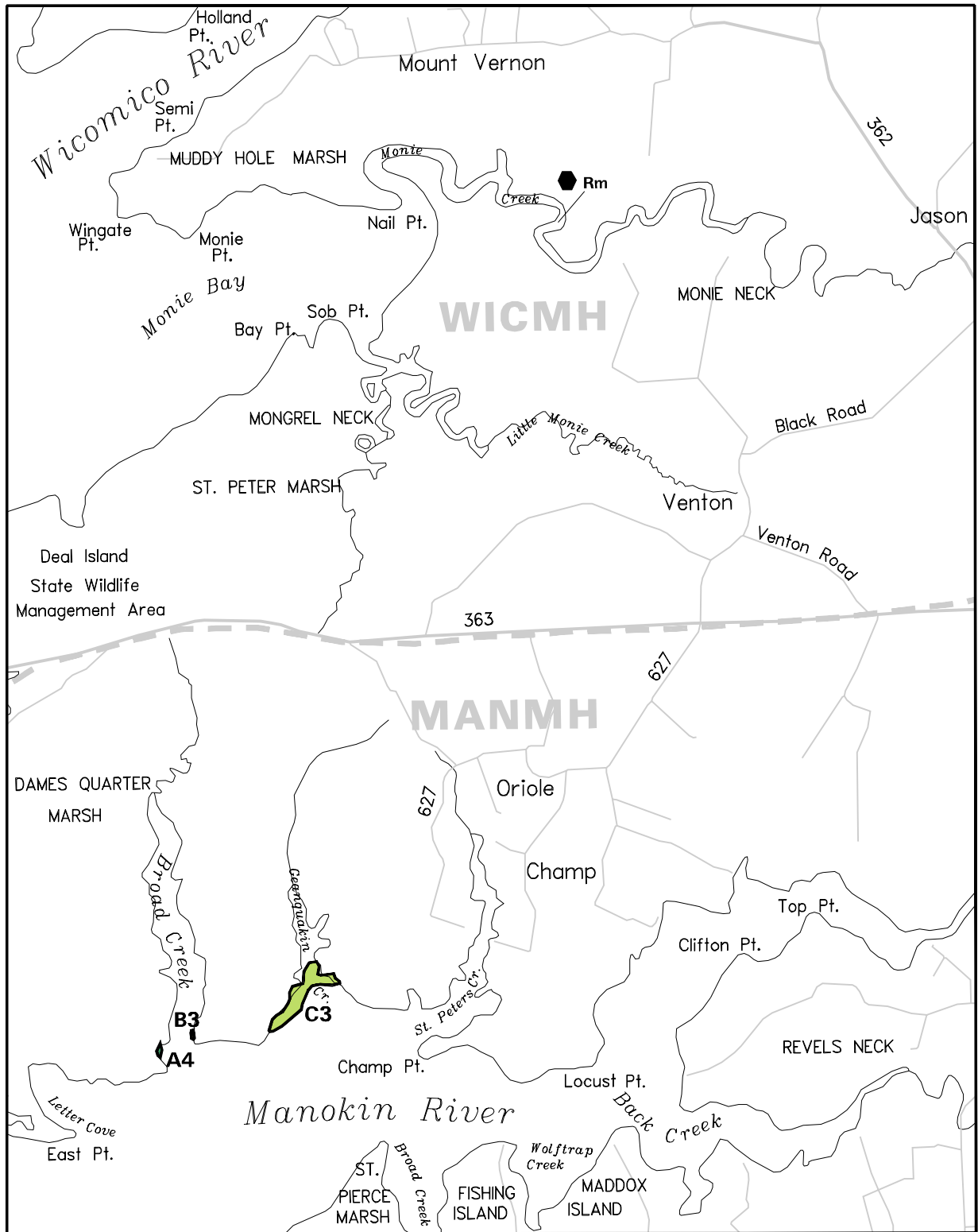
Hectares of SAV: 28.94
Date Flown: 05/31




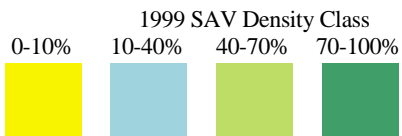

Sources: VIMS,USGS

Submerged Aquatic Vegetation 1999

(085) Monie, Md.



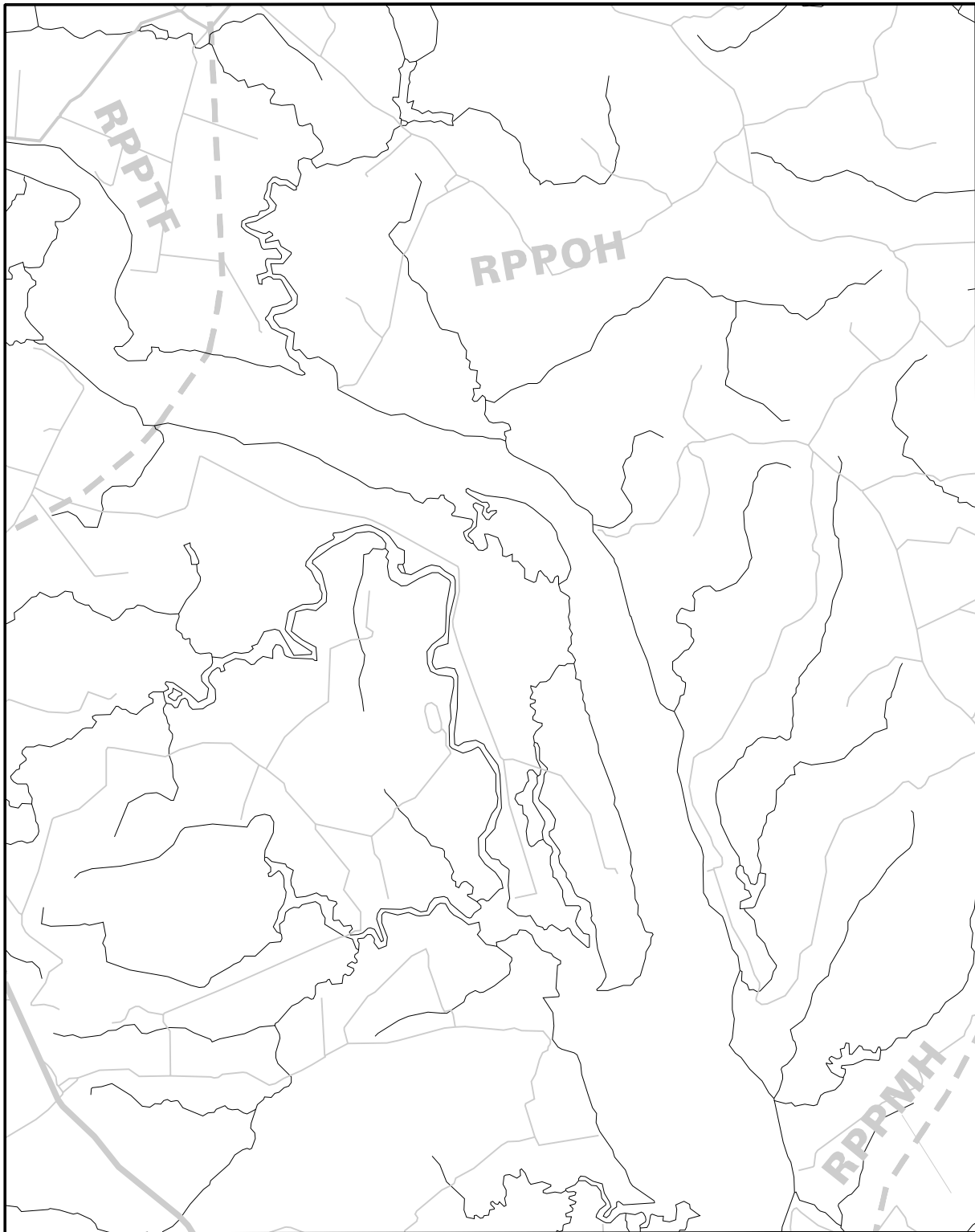
Hectares of SAV: 16.45
Date Flown: 05/29, 05/31



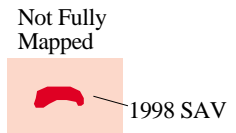
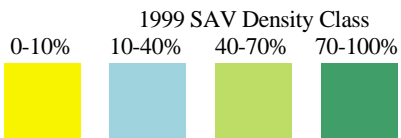

Sources: VIMS, USGS

Submerged Aquatic Vegetation 1999 (No SAV)

(086) Champlain, Va.



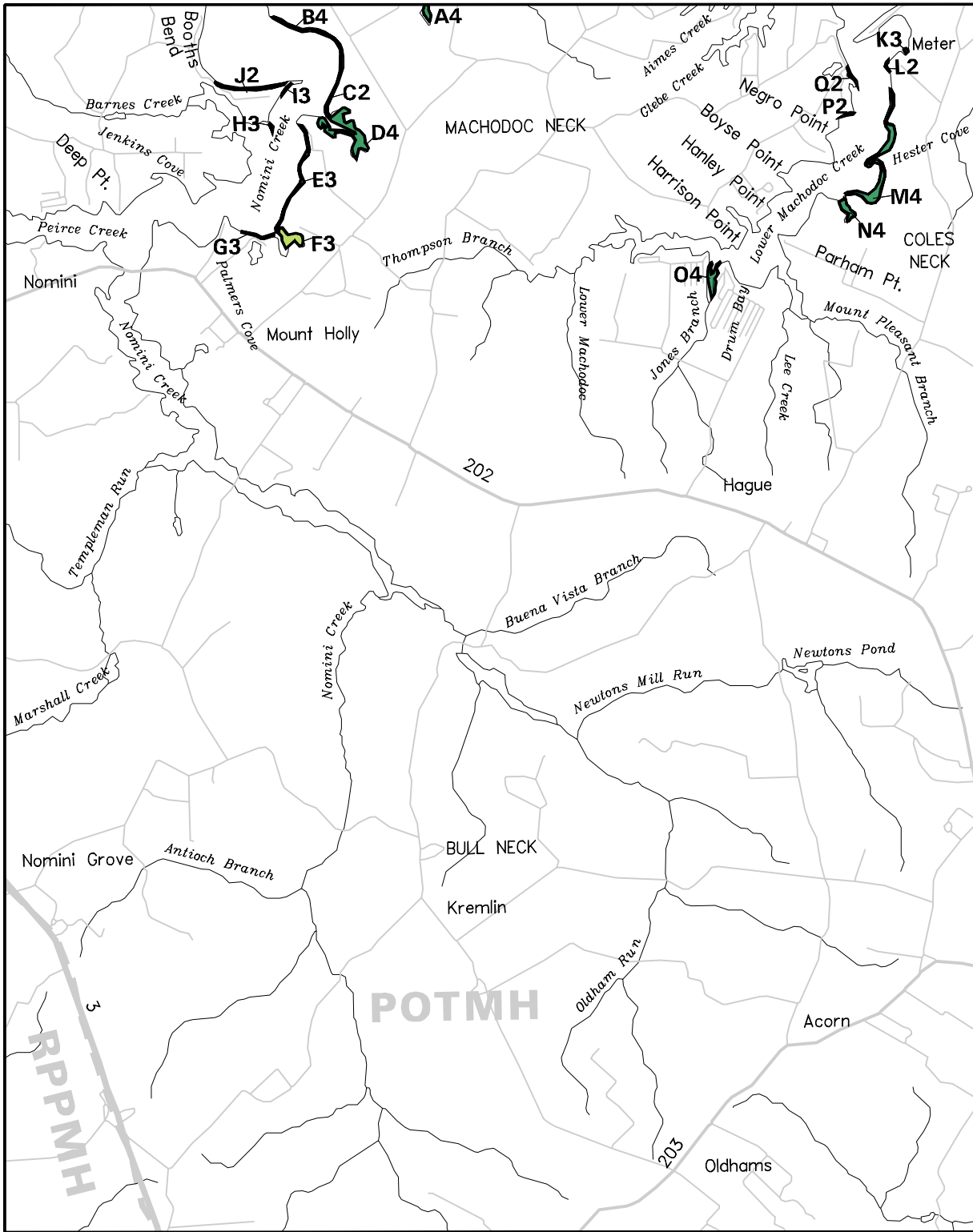
Hectares of SAV: 0.00
Date Flown: Not Flown




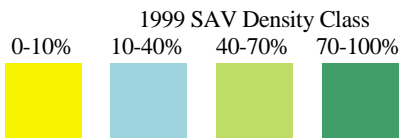
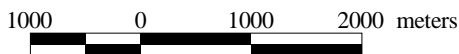
Sources: VIMS,USGS

Submerged Aquatic Vegetation 1999

(087) Machodoc, Va.



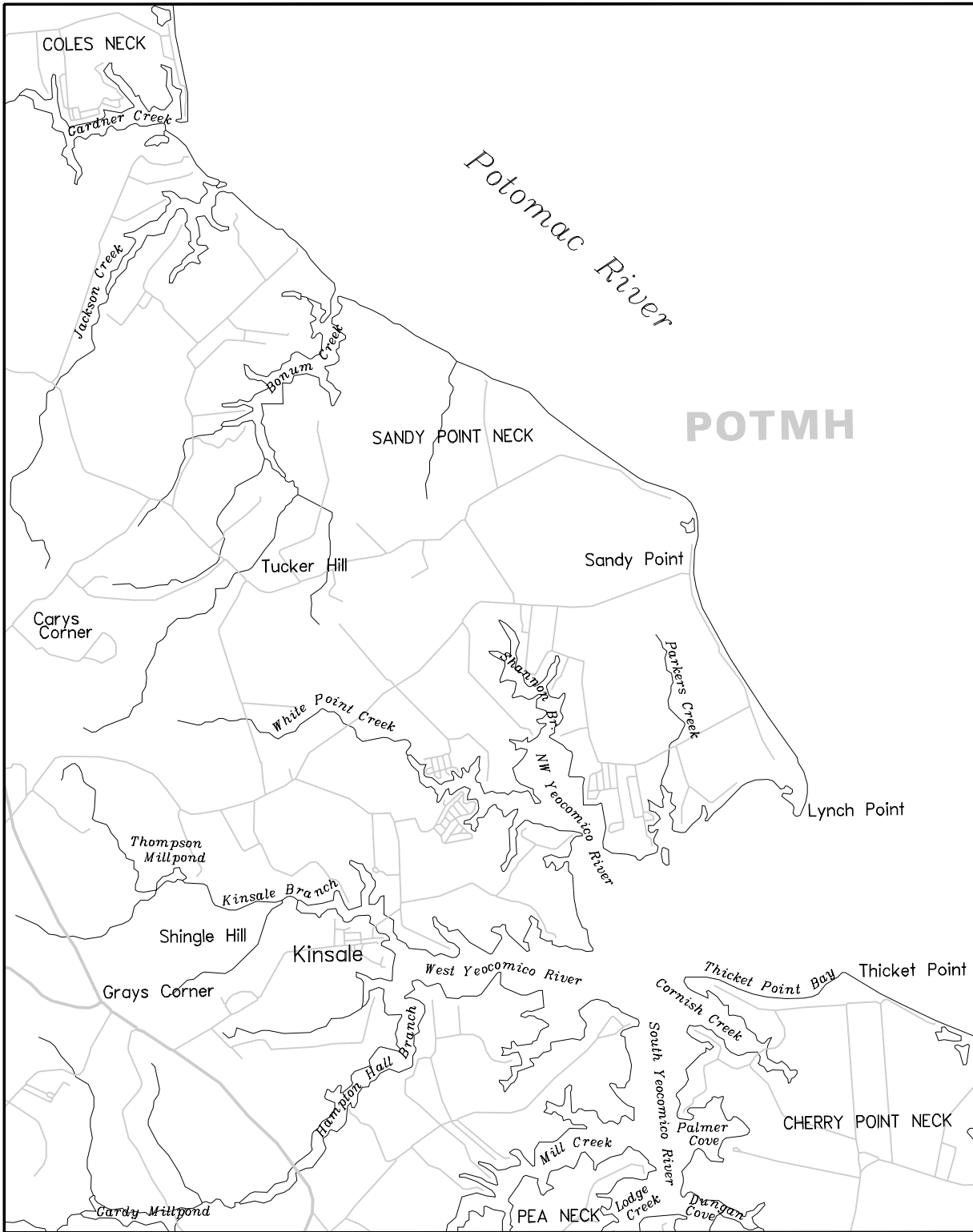
Hectares of SAV: 38.11
Date Flown: 07/16



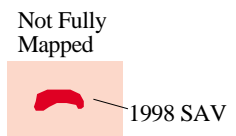
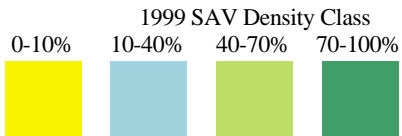

Sources: VIMS, USGS

Submerged Aquatic Vegetation 1999 (No SAV)

(088) Kinsale, Va.- Md.



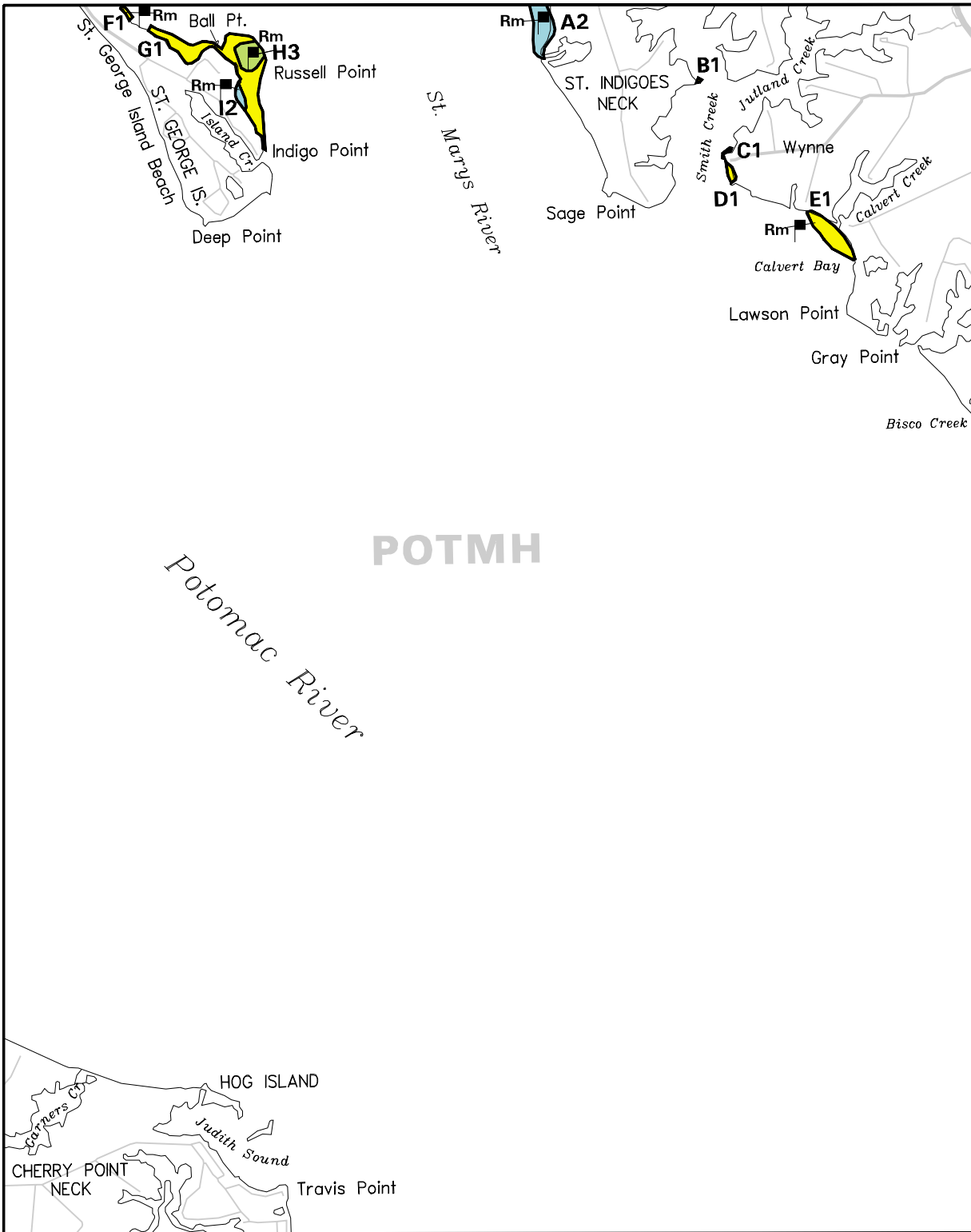
Hectares of SAV: 0.00
Date Flown: 07/16



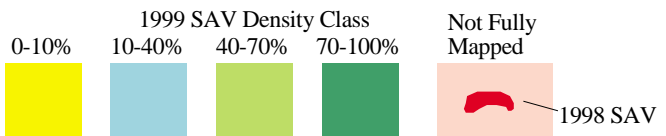
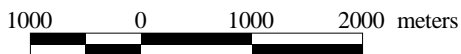
Sources: VIMS,USGS

Submerged Aquatic Vegetation 1999

(089) St. George Island, Va.- Md.



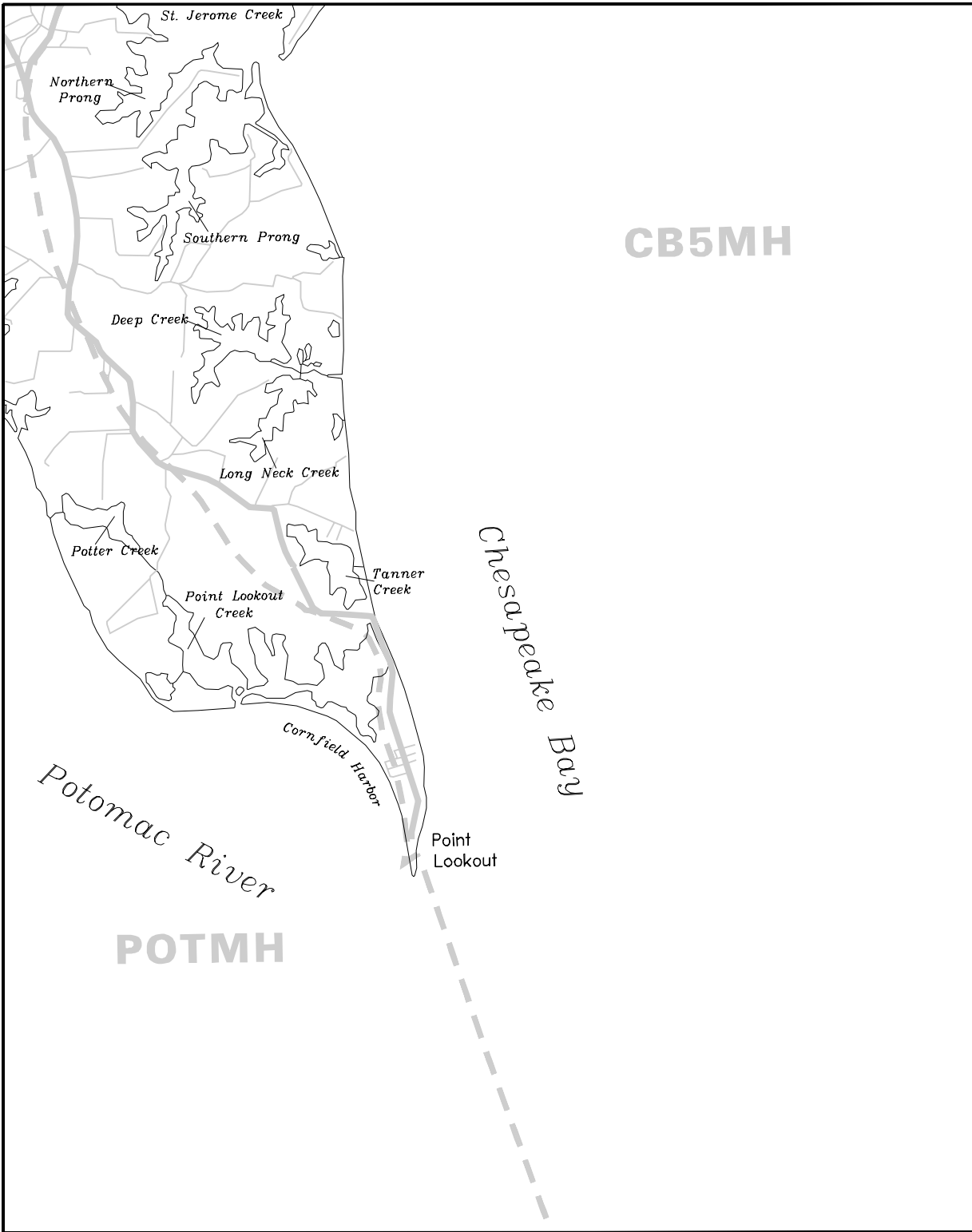
Hectares of SAV: 64.99
Date Flown: 07/16




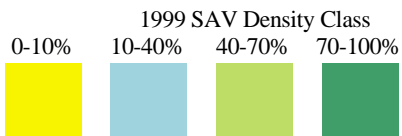
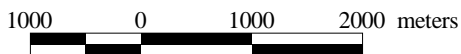
Sources: VIMS,USGS

Submerged Aquatic Vegetation 1999 (No SAV)

(090) Point Lookout, Md.



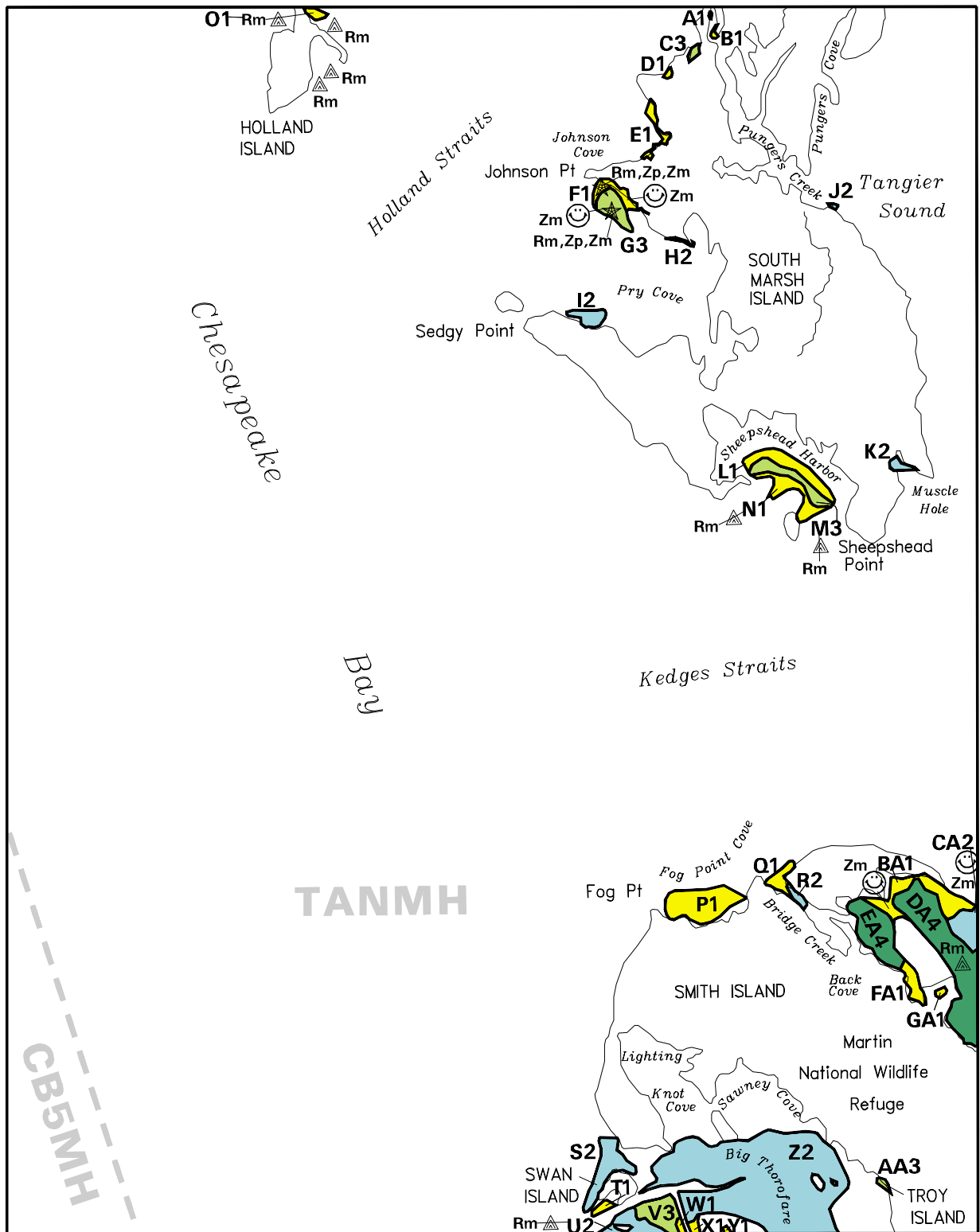
Hectares of SAV: 0.00
Date Flown: 07/16



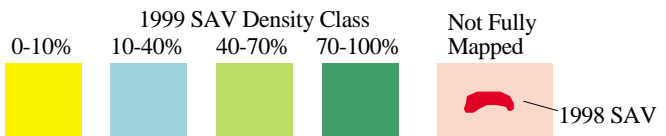
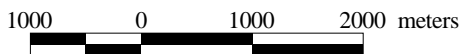
Sources: VIMS, USGS

Submerged Aquatic Vegetation 1999

(091) Kedges Straits, Md.



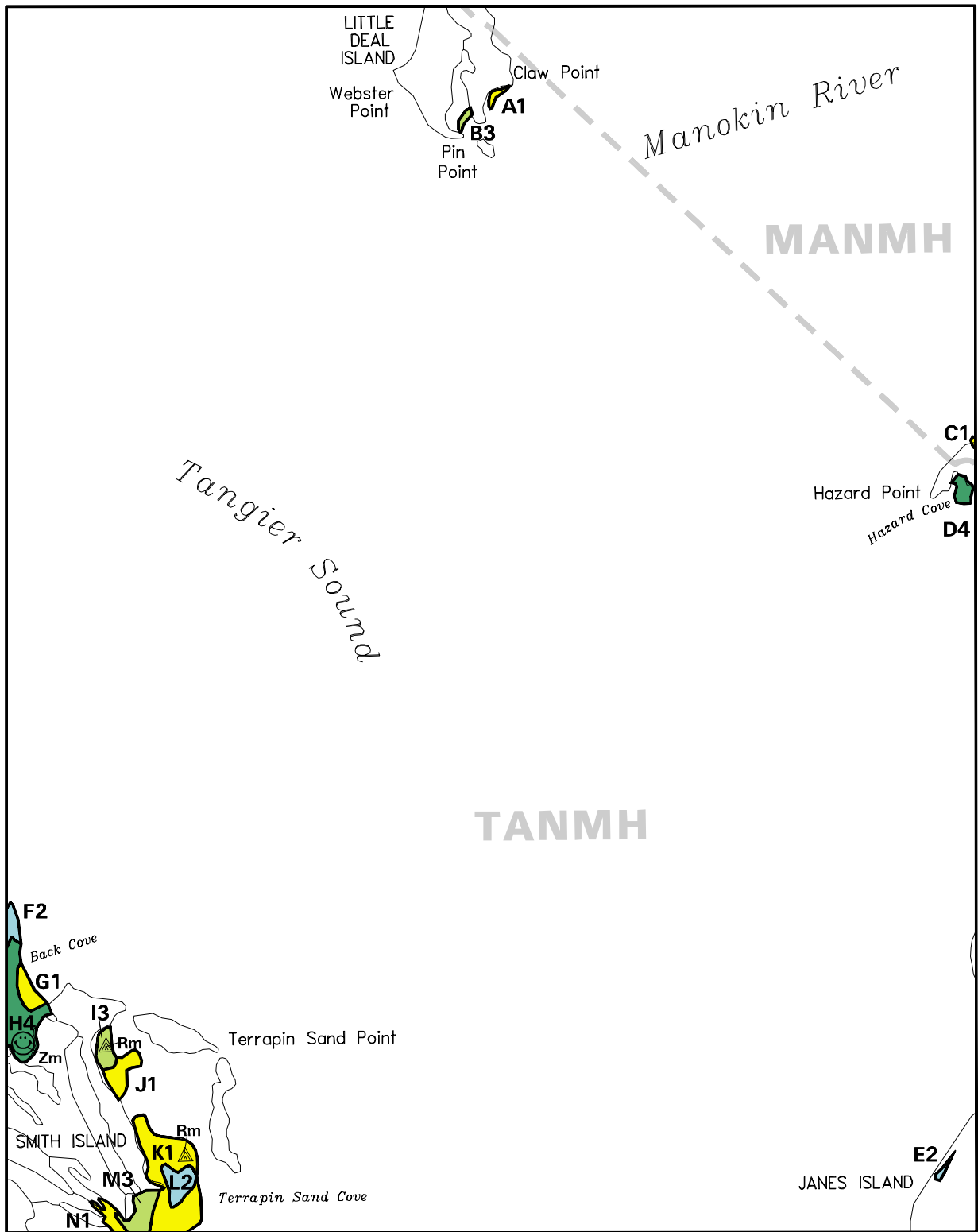
Hectares of SAV: 464.57
Date Flown: 05/29, 05/30



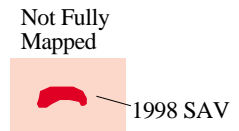
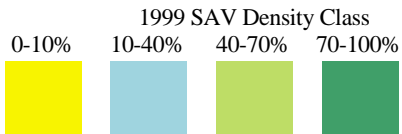
Sources: VIMS, USGS

Submerged Aquatic Vegetation 1999

(092) Terrapin Sand Point, Md.



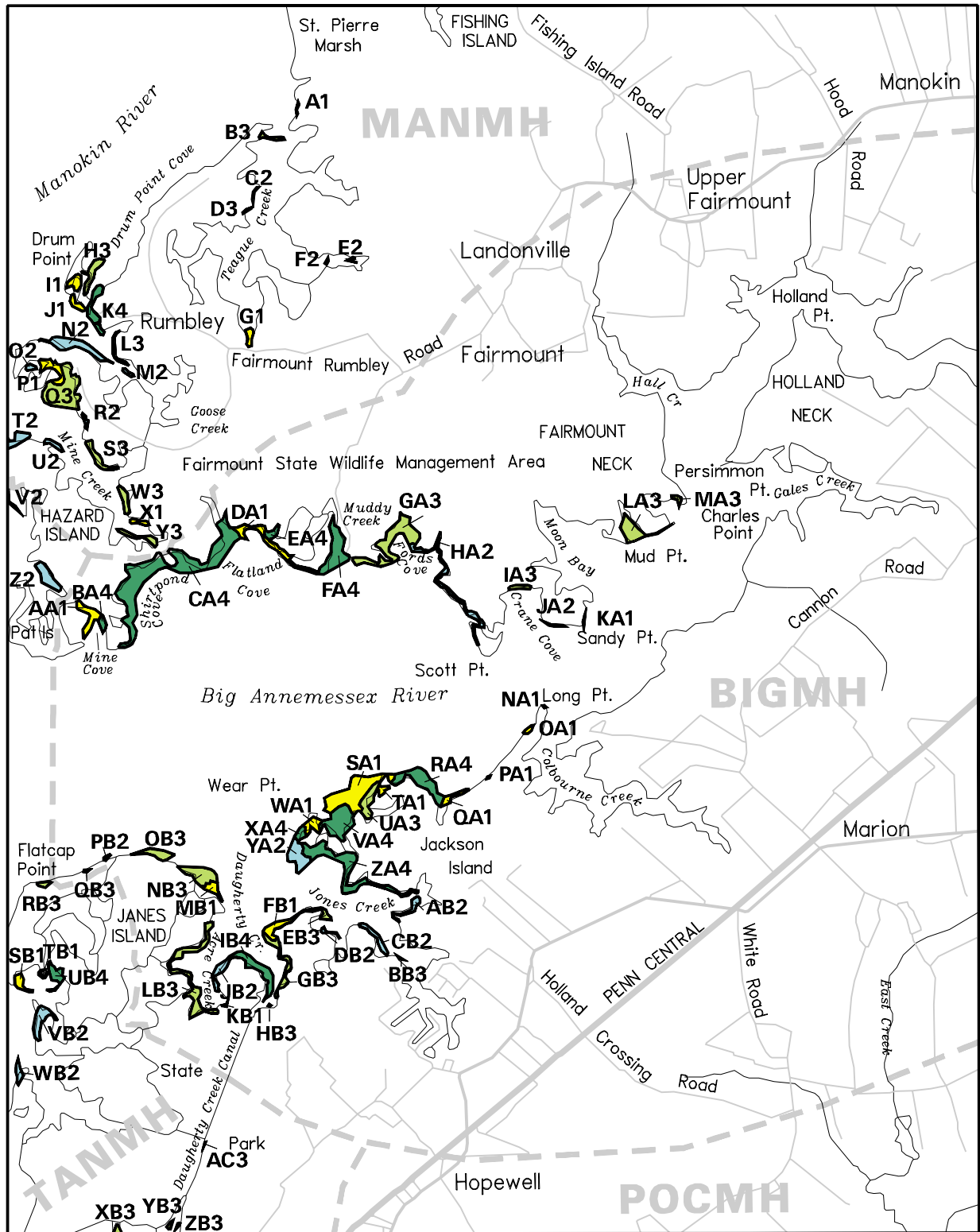
Hectares of SAV: 156.84
Date Flown: 05/29, 05/30




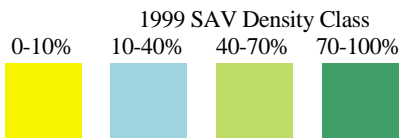

Sources: VIMS, USGS

Submerged Aquatic Vegetation 1999

(093) Marion, Md.



Hectares of SAV: 250.24
Date Flown: 05/29




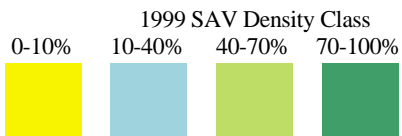
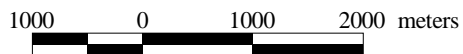
Sources: VIMS,USGS

Submerged Aquatic Vegetation 1999 (No SAV)

(094) Mount Landing, Va.



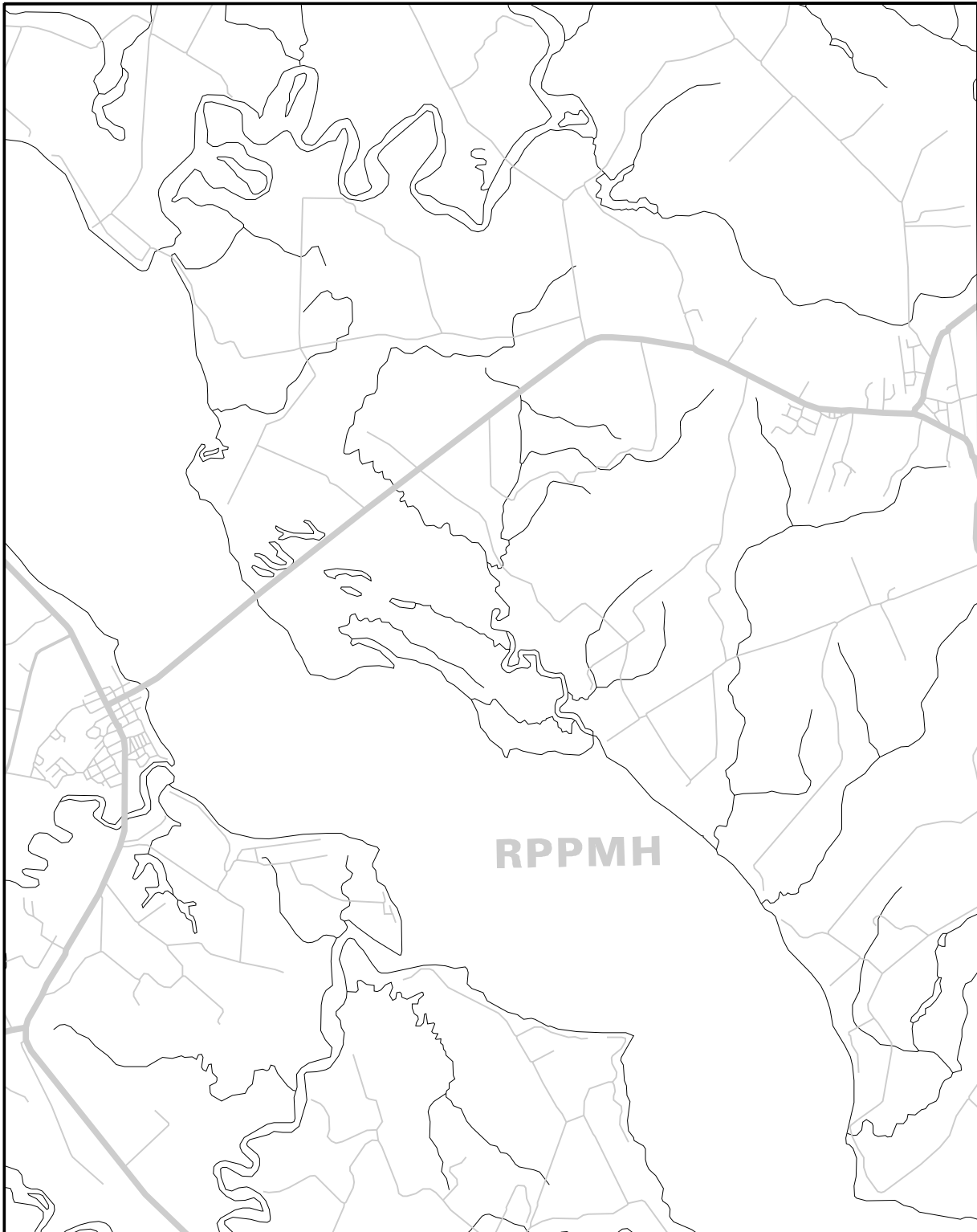
Hectares of SAV: 0.00
Date Flown: Not Flown



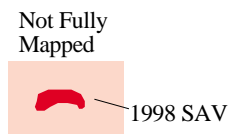
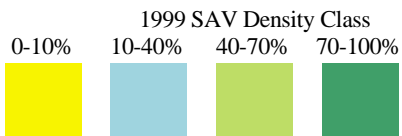
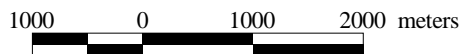
Sources: VIMS,USGS

Submerged Aquatic Vegetation 1999 (No SAV)

(095) Tappahannock, Va.



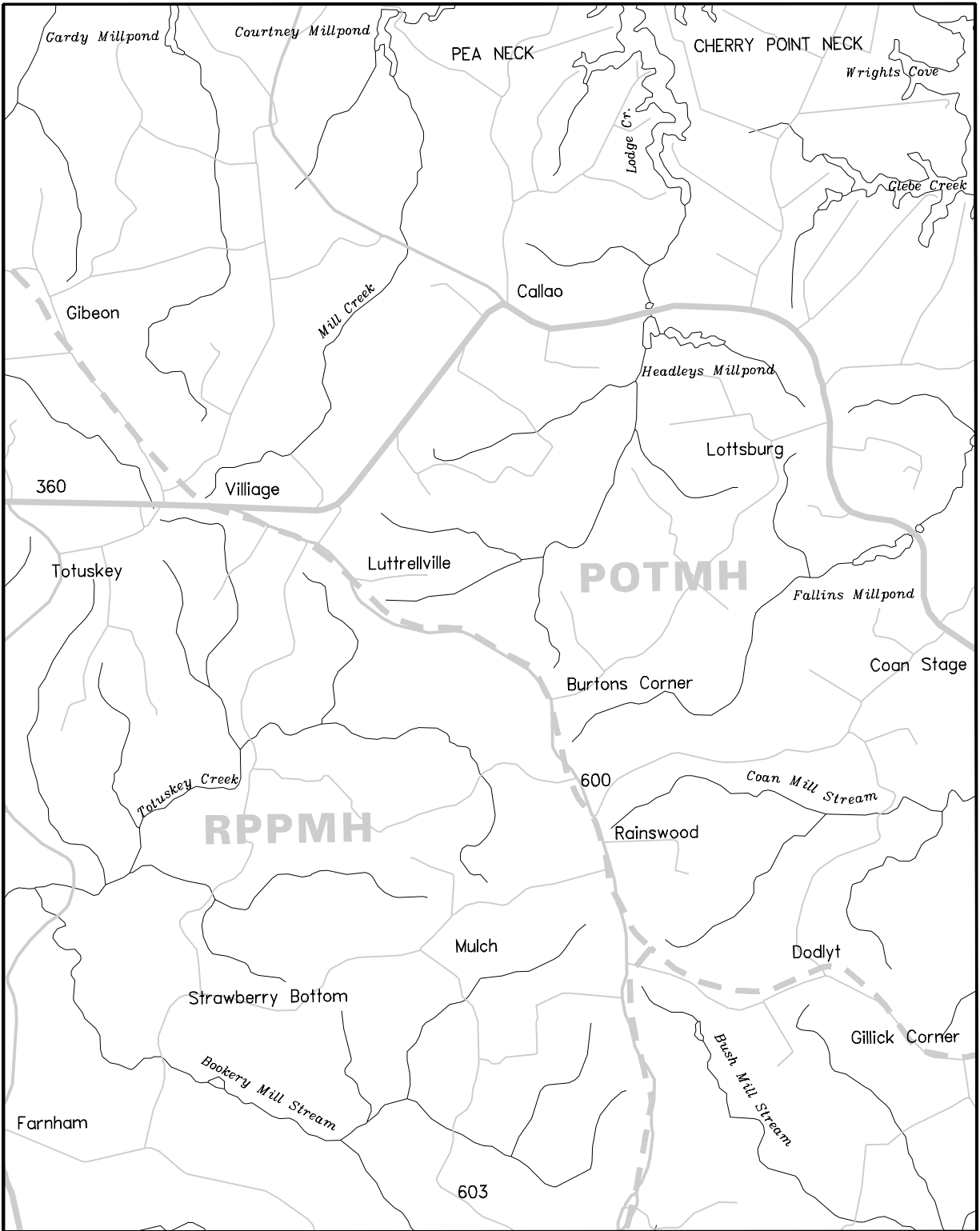
Hectares of SAV: 0.00
Date Flown: Not Flown



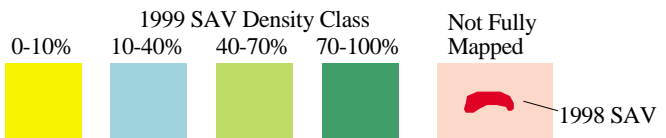

Sources: VIMS,USGS

Submerged Aquatic Vegetation 1999 (No SAV)

(096) Lottsburg, Va.



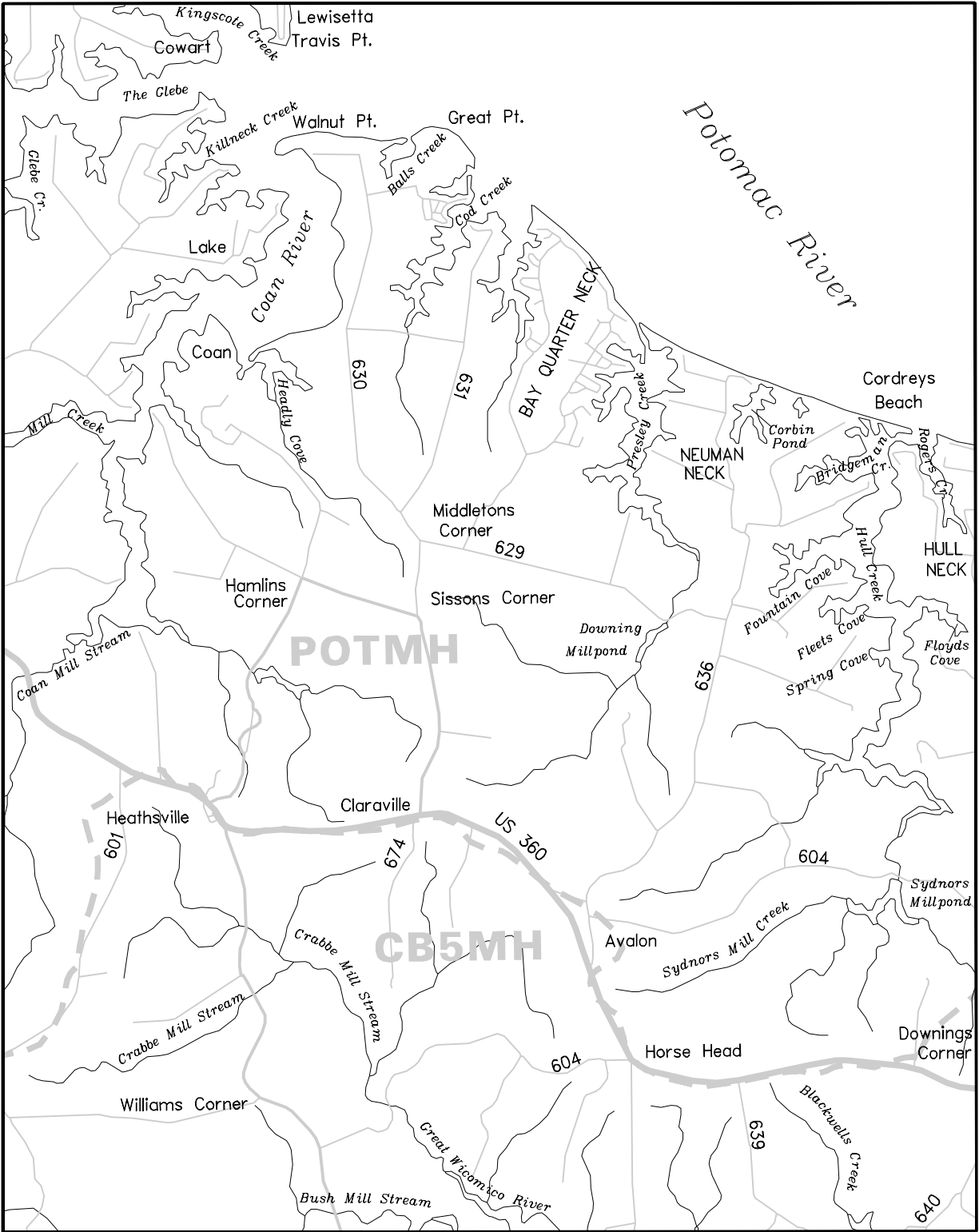
Hectares of SAV: 0.00
Date Flown: 07/16




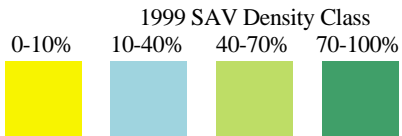

Sources: VIMS,USGS

Submerged Aquatic Vegetation 1999 (No SAV)

(097) Heathsville, Va.- Md.



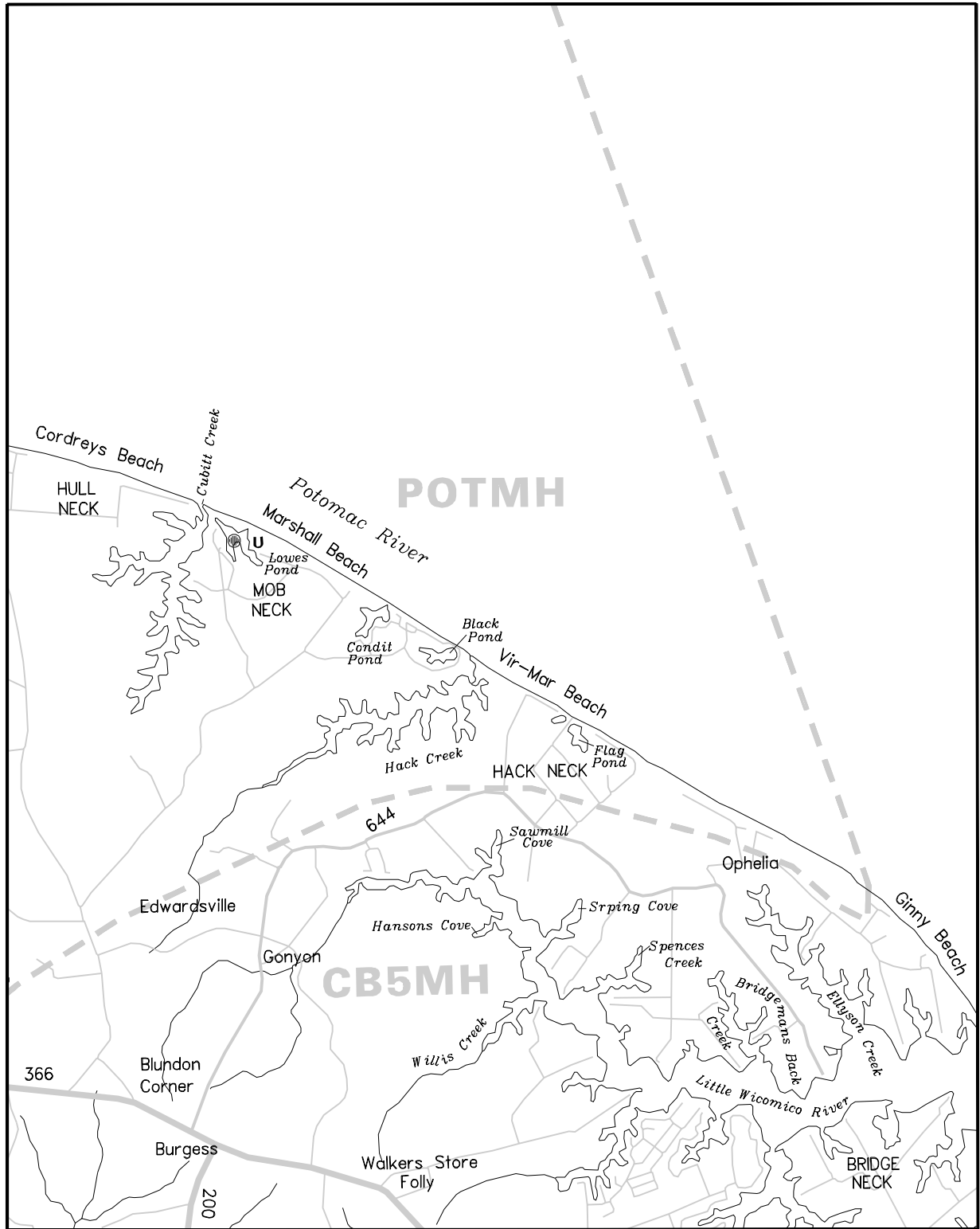
Hectares of SAV: 0.00
Date Flown: 07/16




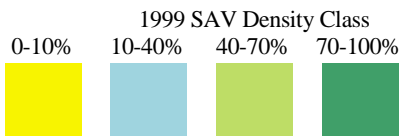
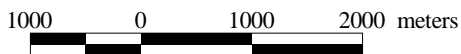
Sources: VIMS,USGS

Submerged Aquatic Vegetation 1999

(098) Burgess, Va.- Md.



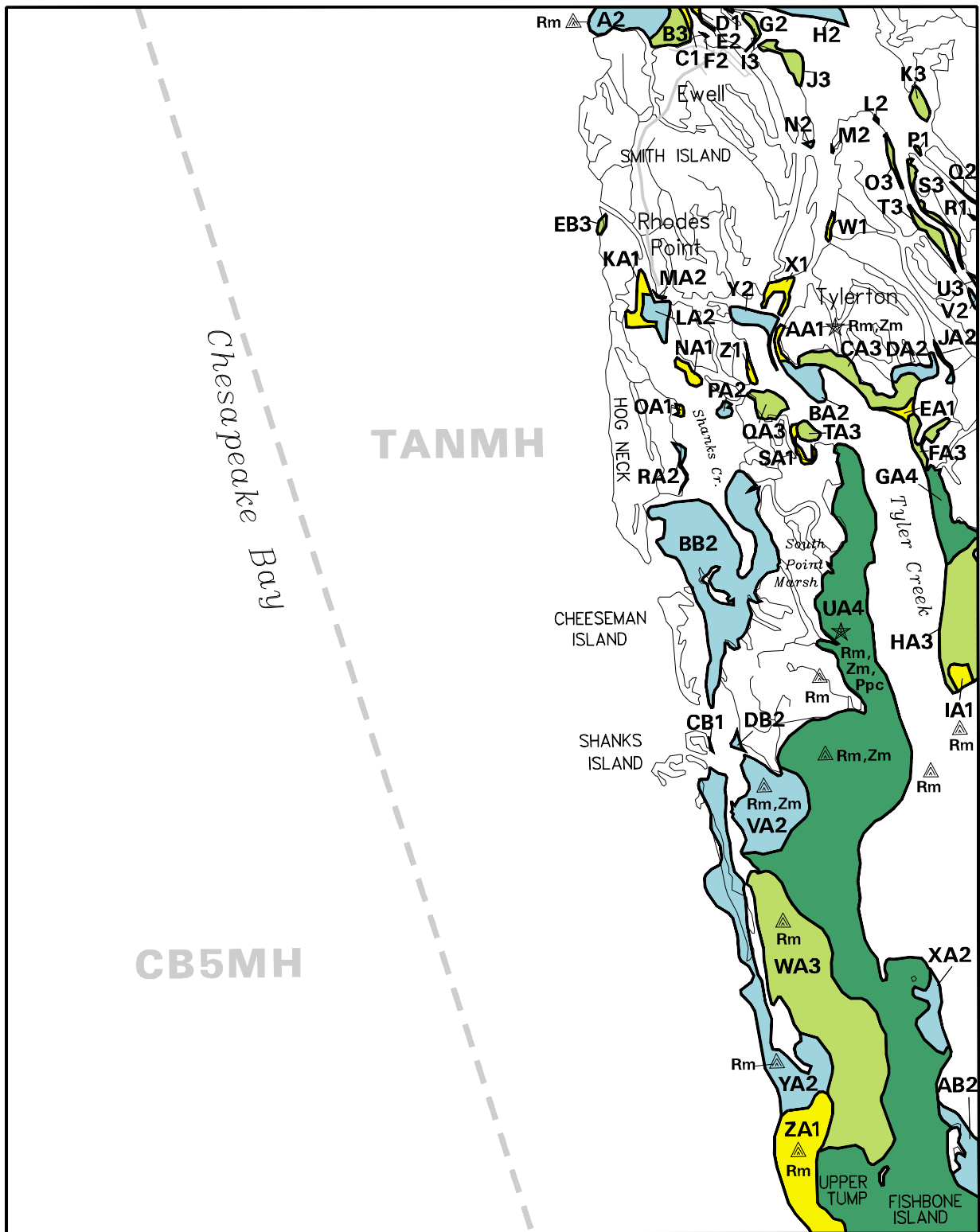
Hectares of SAV: 0.00
Date Flown: Not Flown



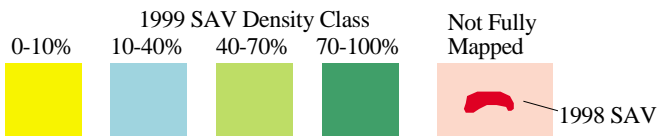
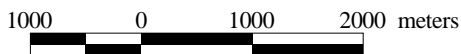
Sources: VIMS,USGS

Submerged Aquatic Vegetation 1999

(099) Ewell, Md.- Va.



Hectares of SAV: 1,623.69
Date Flown: 05/29



Sources: VIMS,USGS

