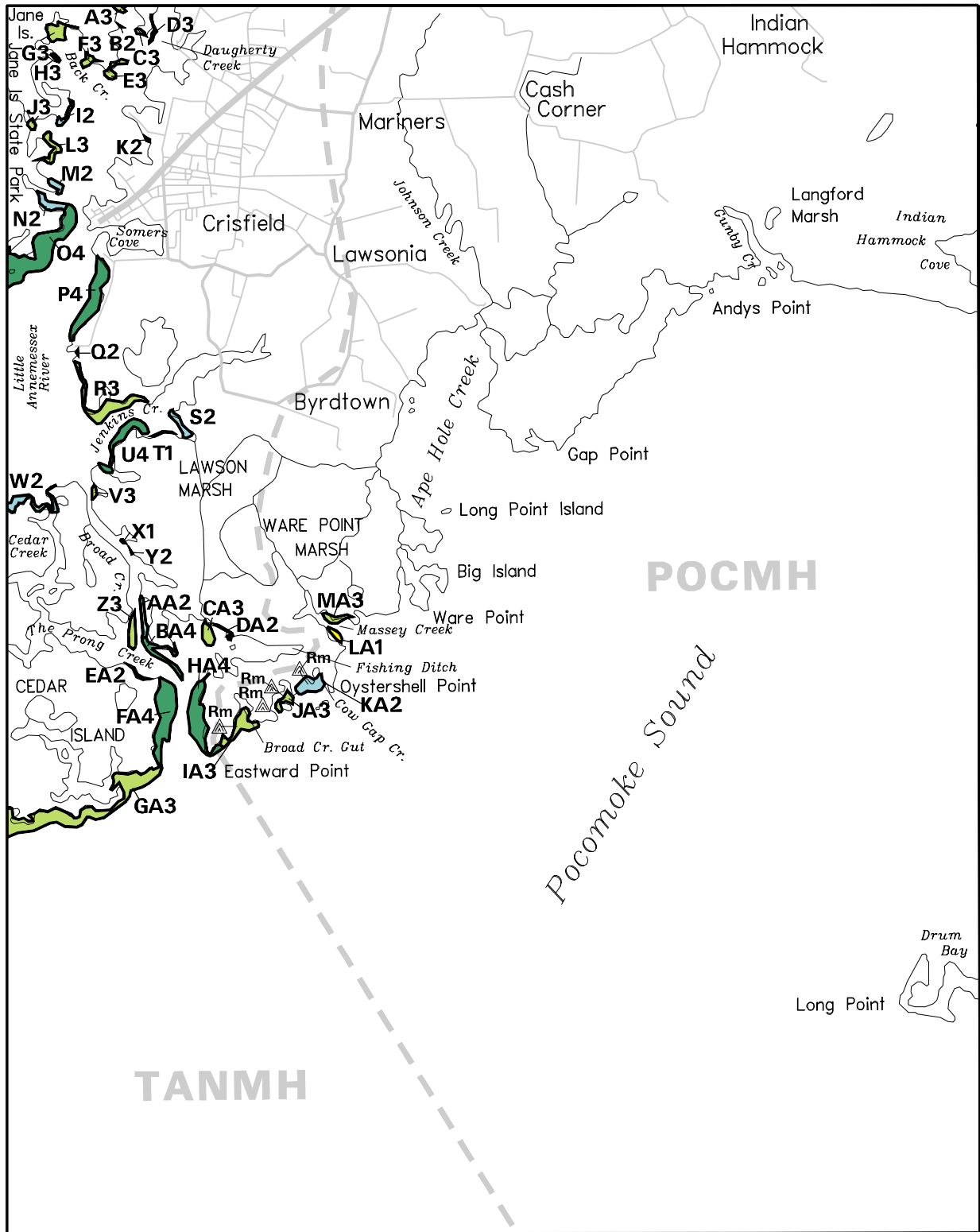

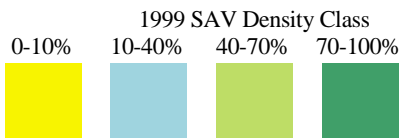



# Submerged Aquatic Vegetation 1999

(101) Crisfield, Md.- Va.



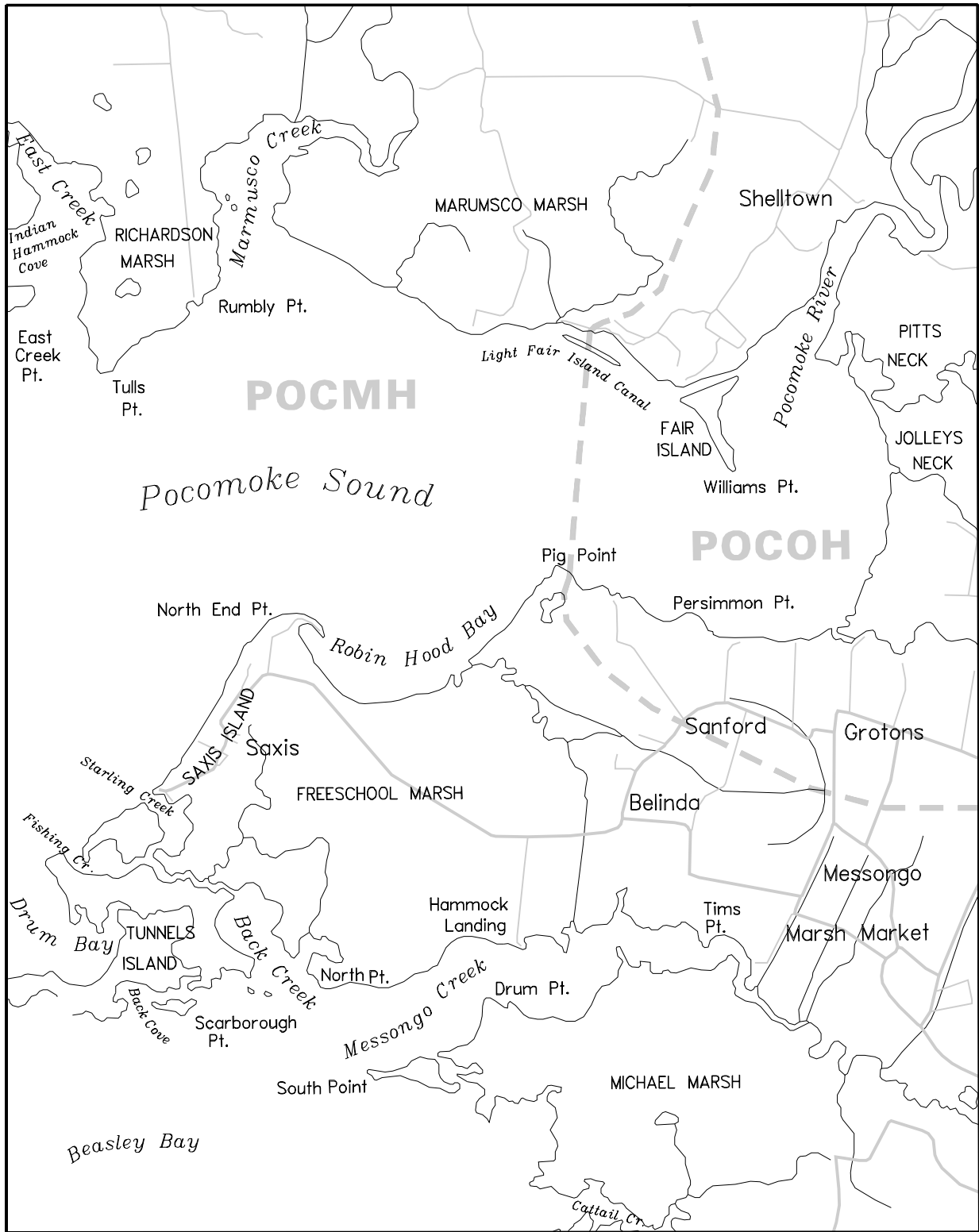
**Hectares of SAV: 160.50**  
Date Flown: 05/29




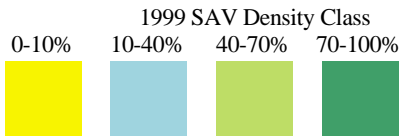
Sources: VIMS, USGS

# Submerged Aquatic Vegetation 1999 (No SAV)

(102) Saxis, Va.- Md.



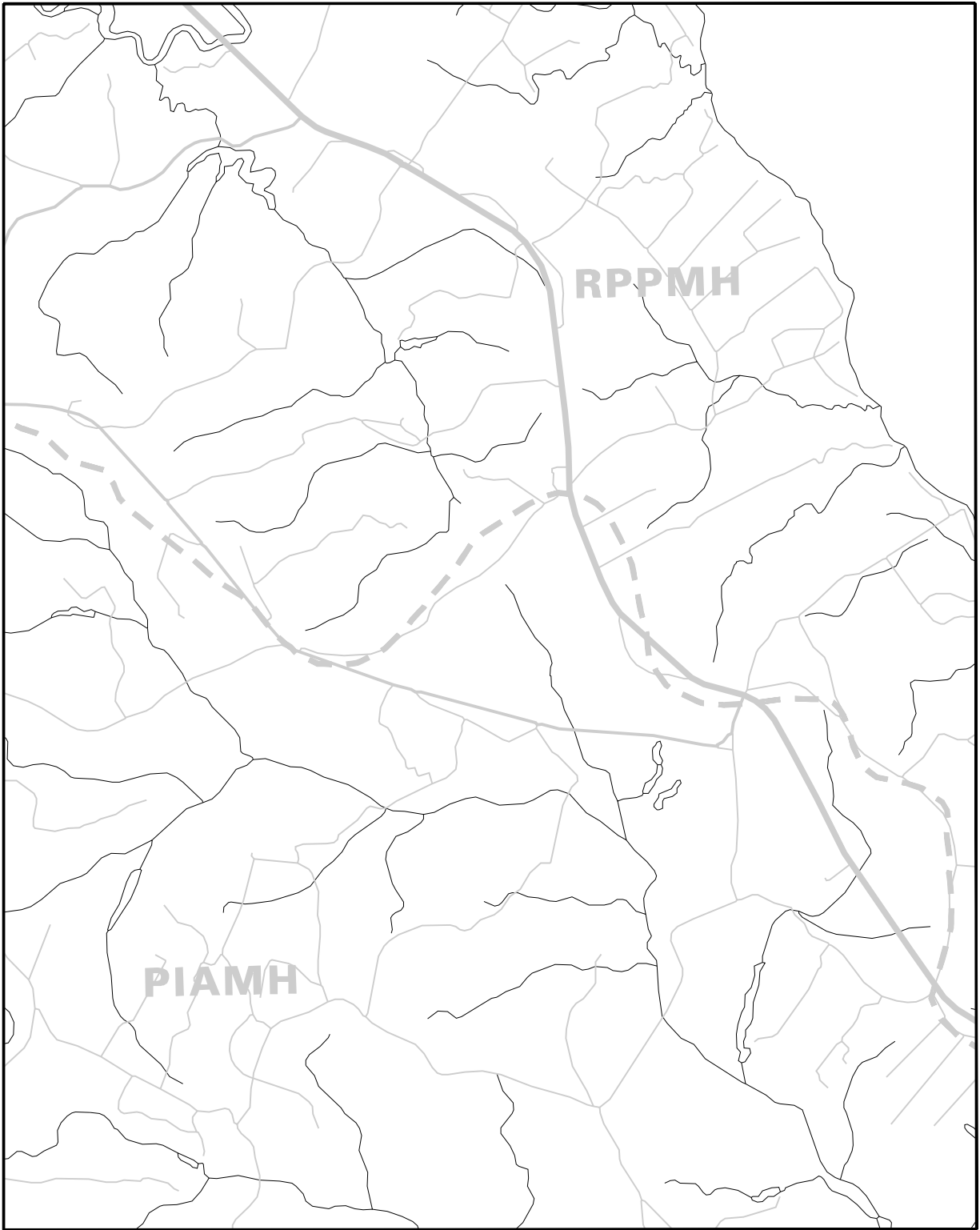
**Hectares of SAV: 0.00**  
Date Flown: 05/30



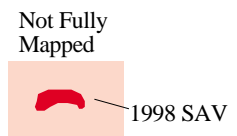
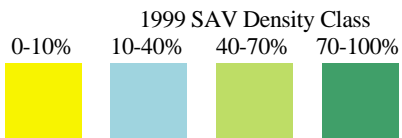
Sources: VIMS,USGS

# Submerged Aquatic Vegetation 1999 (No SAV)

(103) Dunnsville, Va.



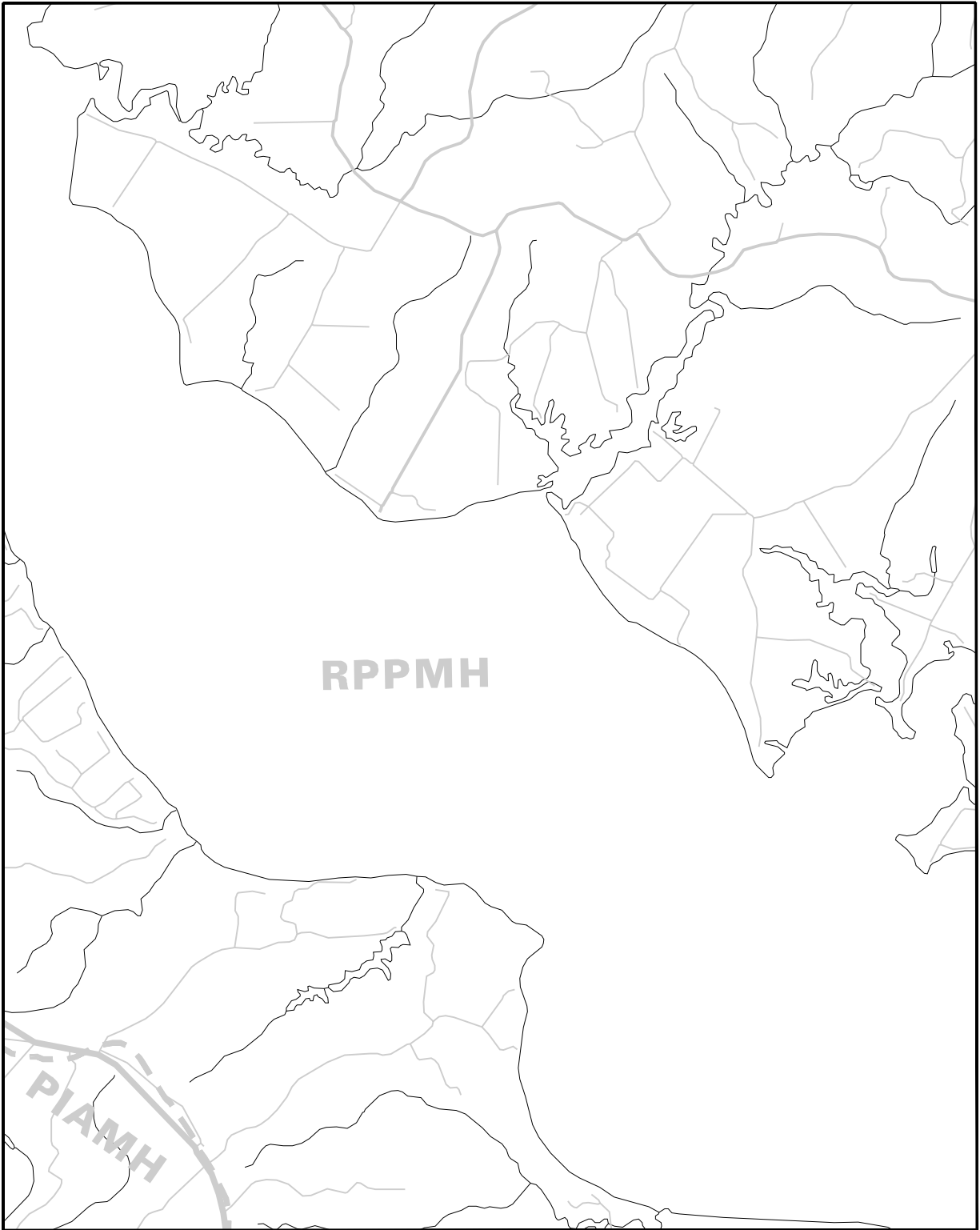
**Hectares of SAV: 0.00**  
Date Flown: 05/29



Sources: VIMS,USGS

# Submerged Aquatic Vegetation 1999 (No SAV)

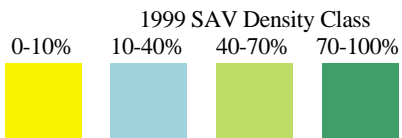
(104) Morattico, Va.



**Hectares of SAV: 0.00**

Date Flown: 05/29

1000 0 1000 2000 meters



Not Fully Mapped



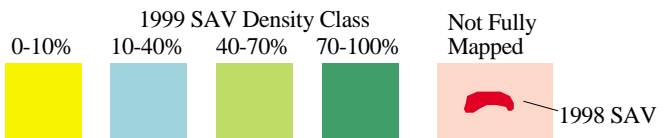

Sources: VIMS,USGS

# Submerged Aquatic Vegetation 1999 (No SAV)

(105) Lively, Va.



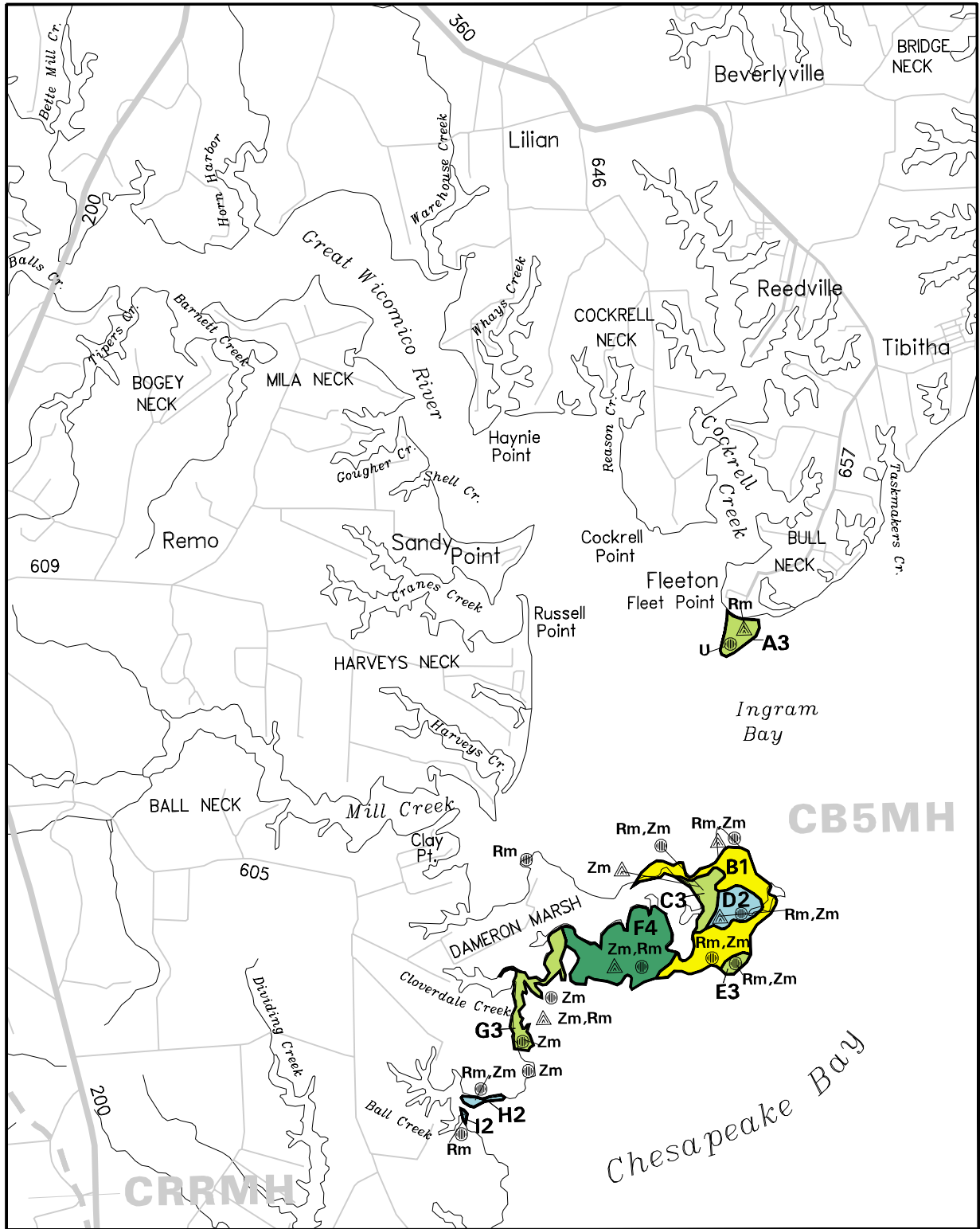
**Hectares of SAV: 0.00**  
Date Flown: 05/29



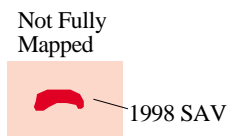
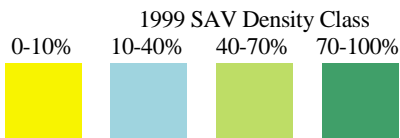

Sources: VIMS,USGS

# Submerged Aquatic Vegetation 1999

(106) Reedville, Va.



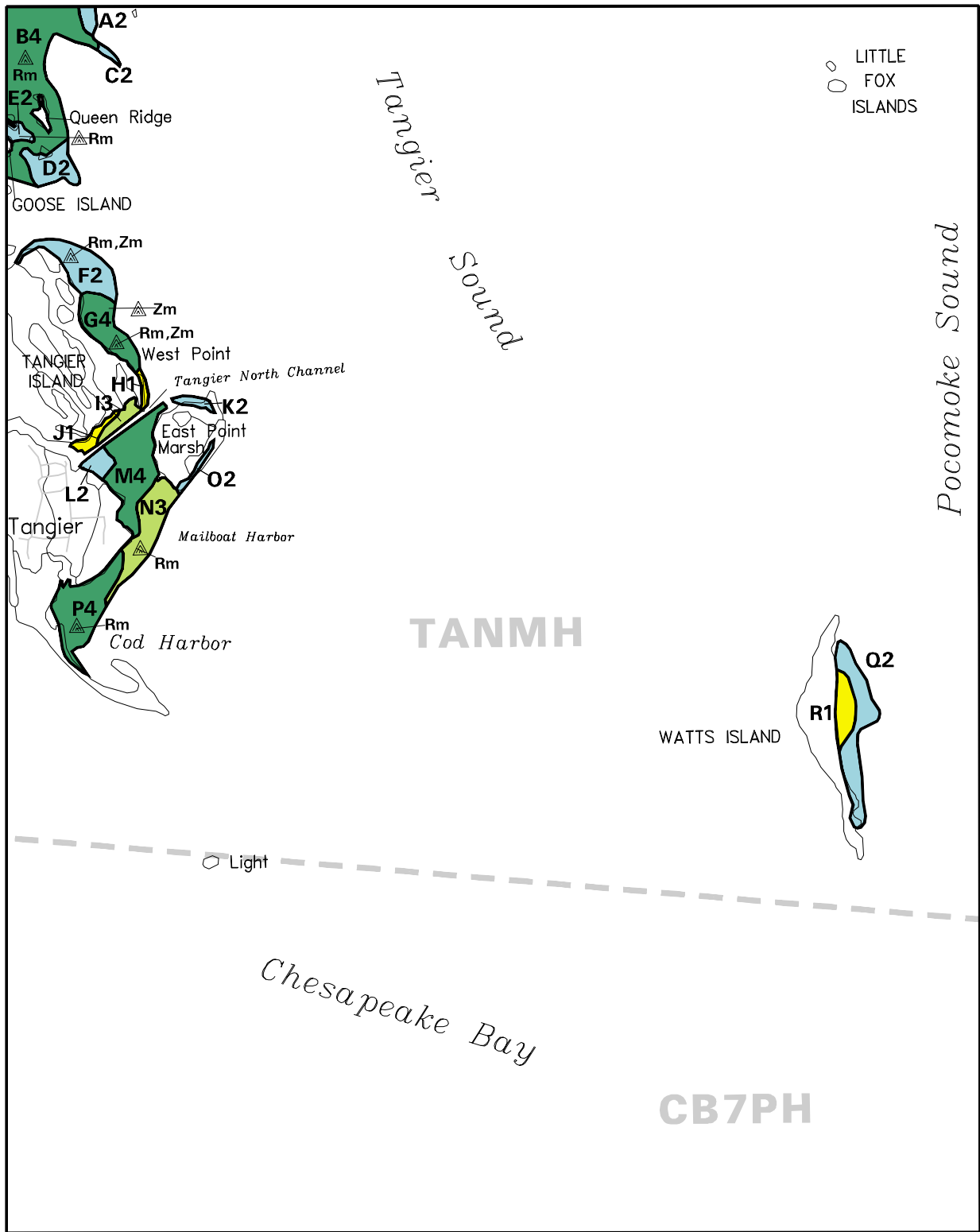
**Hectares of SAV: 221.25**  
Date Flown: 05/29



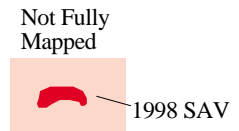
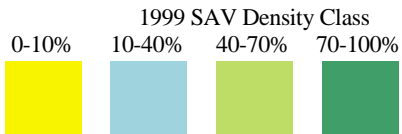

Sources: VIMS, USGS

# Submerged Aquatic Vegetation 1999

(107) Tangier Island, Va.



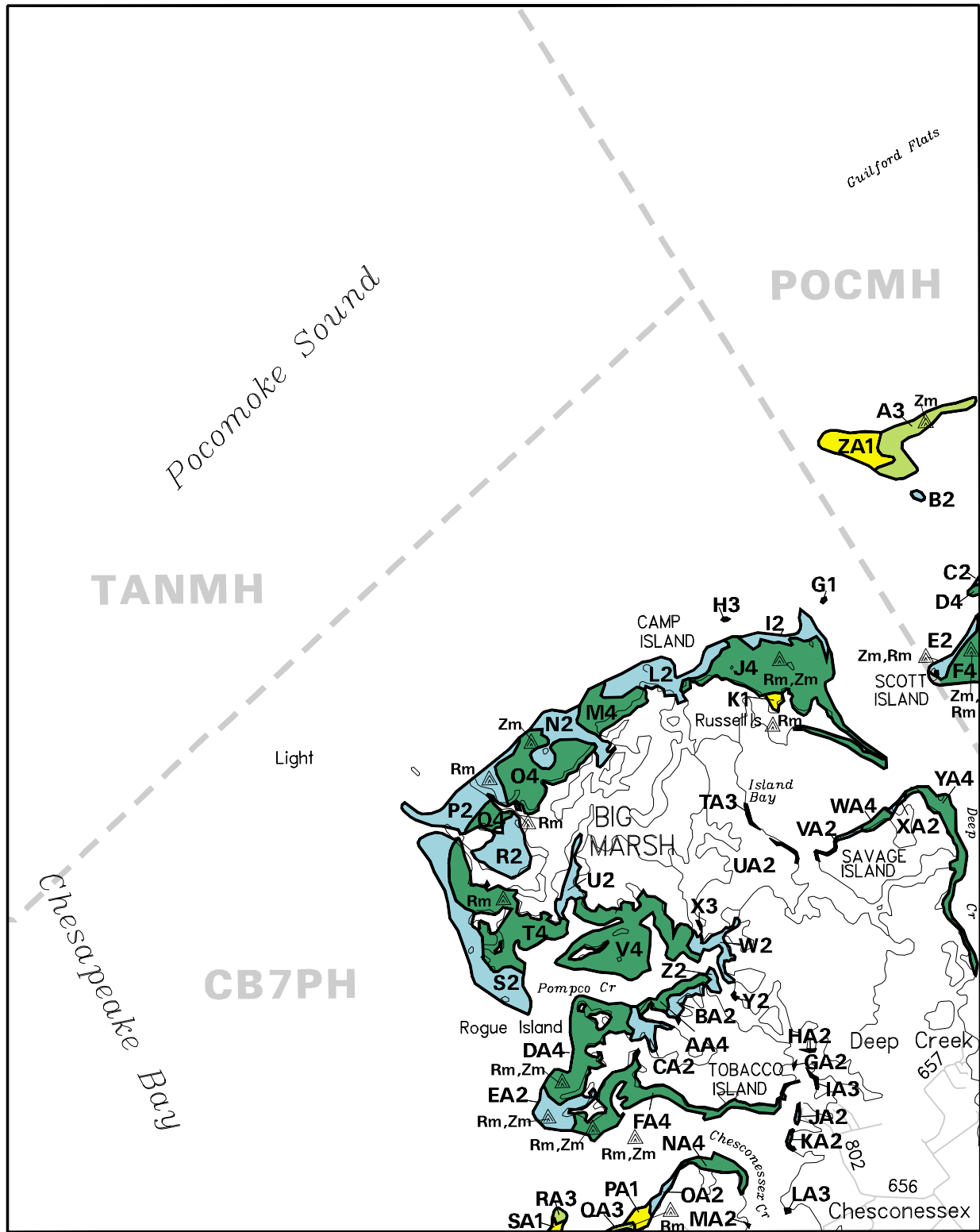
**Hectares of SAV: 408.62**  
Date Flown: 05/29



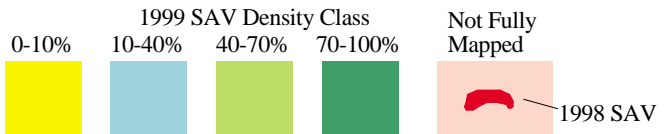

Sources: VIMS,USGS

# Submerged Aquatic Vegetation 1999

(108) Chesconessex, Va.



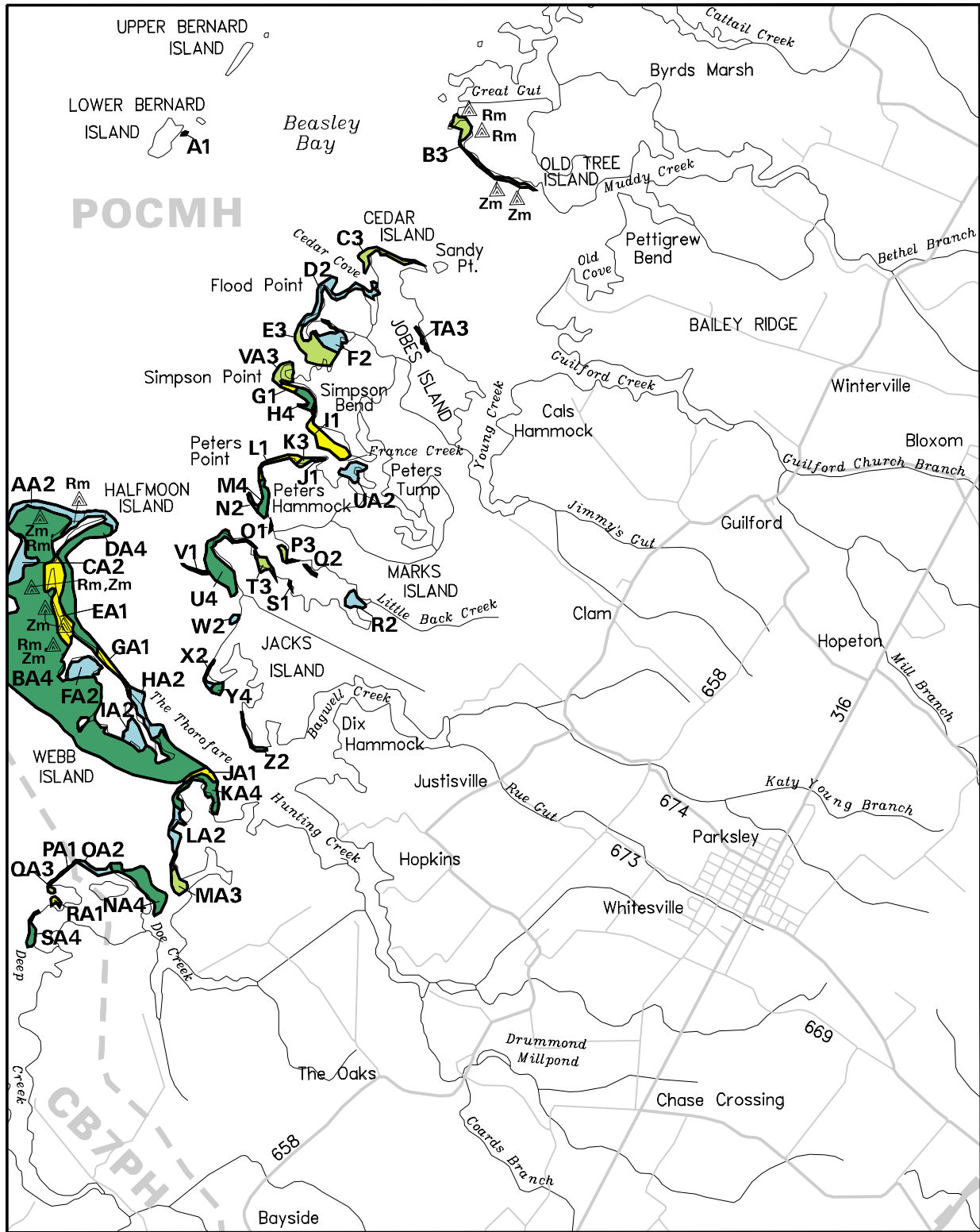
**Hectares of SAV: 805.93**  
Date Flown: 05/30



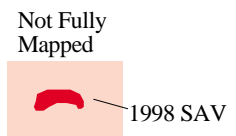
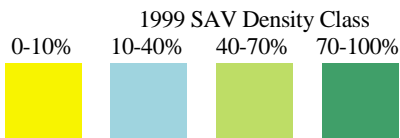

Sources: VIMS, USGS

# Submerged Aquatic Vegetation 1999

(109) Parksley, Va.



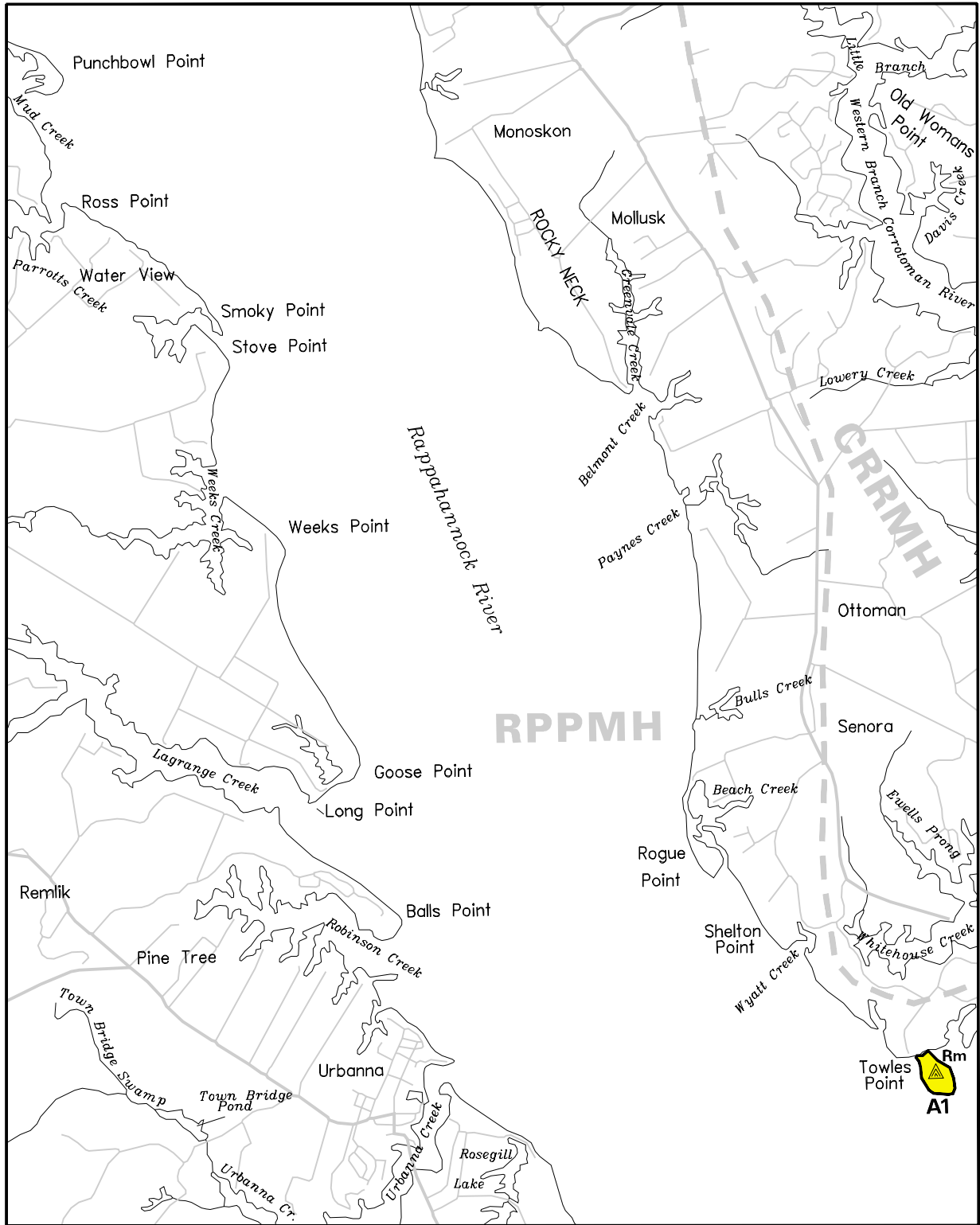
**Hectares of SAV: 379.32**  
Date Flown: 05/30



Sources: VIMS, USGS

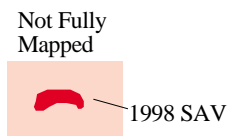
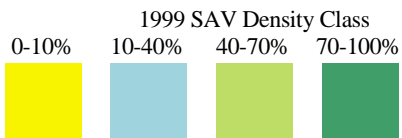
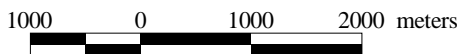
# Submerged Aquatic Vegetation 1999

(110) Urbanna, Va.



**Hectares of SAV: 13.59**

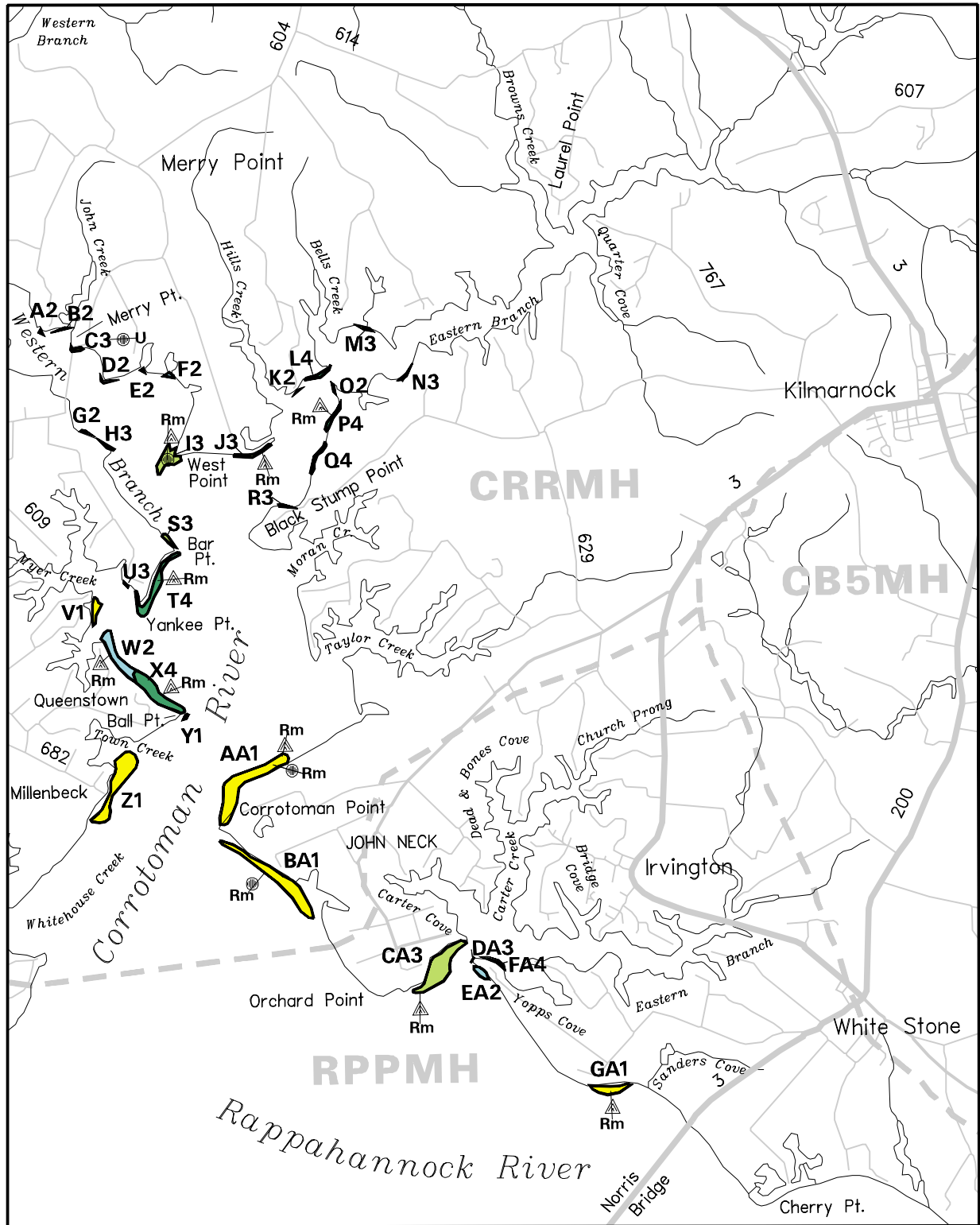
Date Flown: 05/29




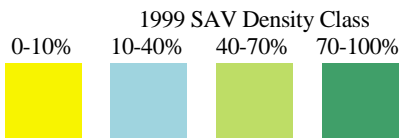
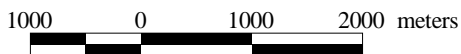
Sources: VIMS, USGS

# Submerged Aquatic Vegetation 1999

(111) Irvington, Va.



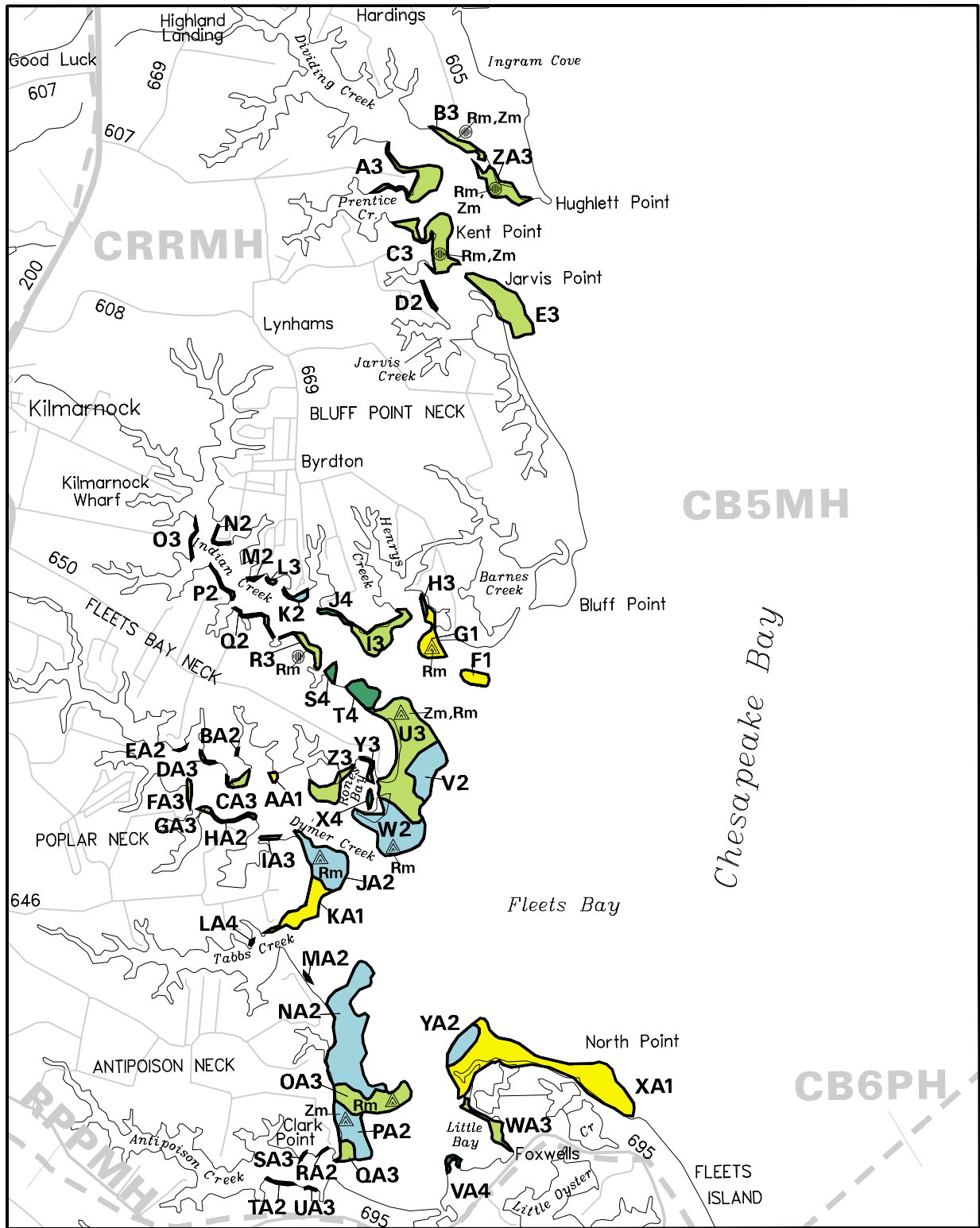
**Hectares of SAV: 88.45**  
Date Flown: 05/29




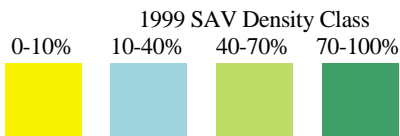

Sources: VIMS, USGS

# Submerged Aquatic Vegetation 1999

(112) Fleets Bay, Va.



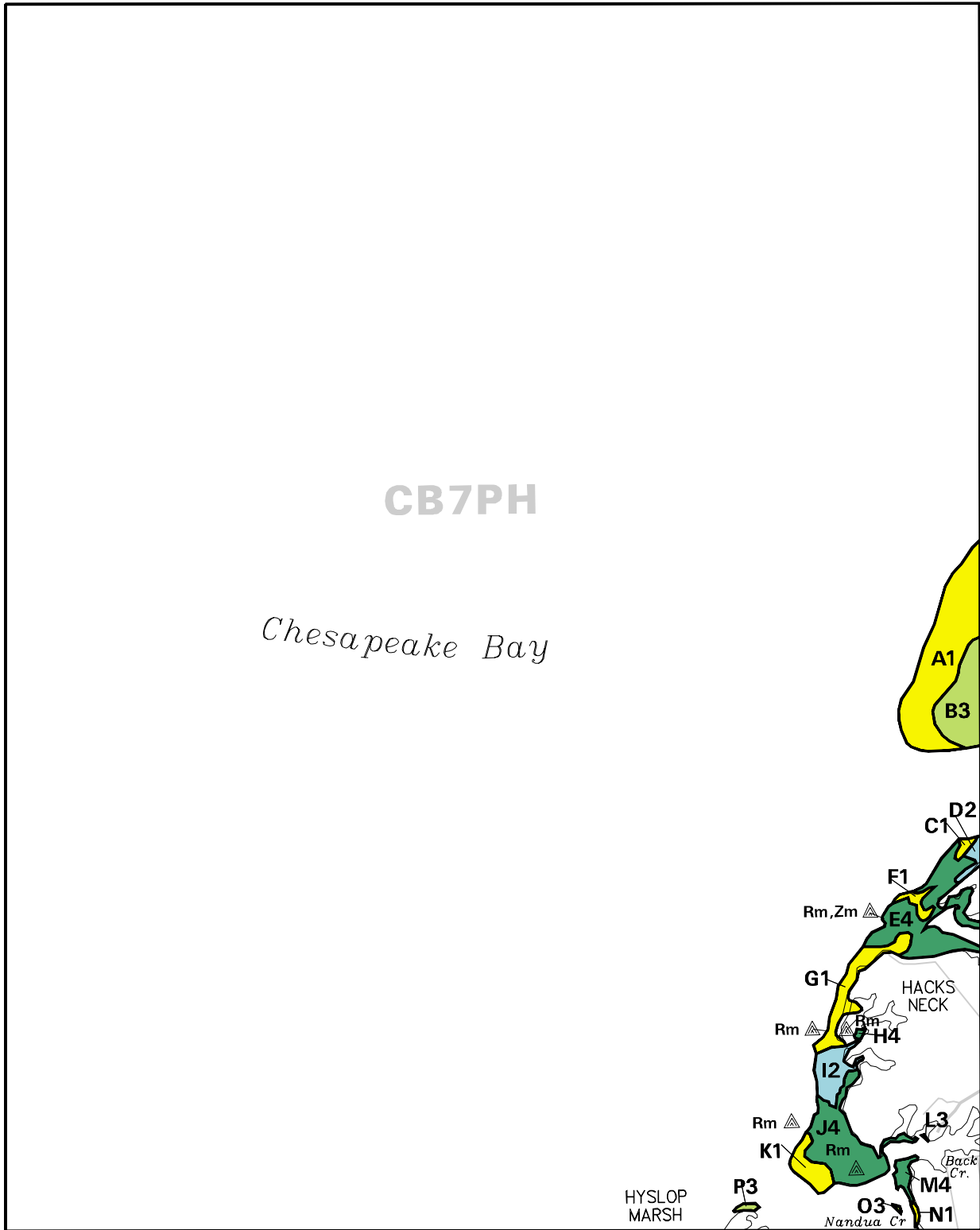
**Hectares of SAV: 418.93**  
Date Flown: 05/29, 05/30



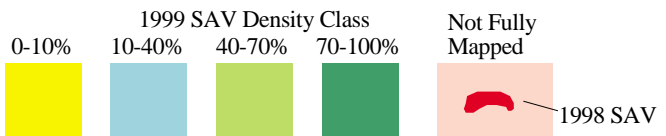

Sources: VIMS, USGS

# Submerged Aquatic Vegetation 1999

(113) Nandua Creek, Va.



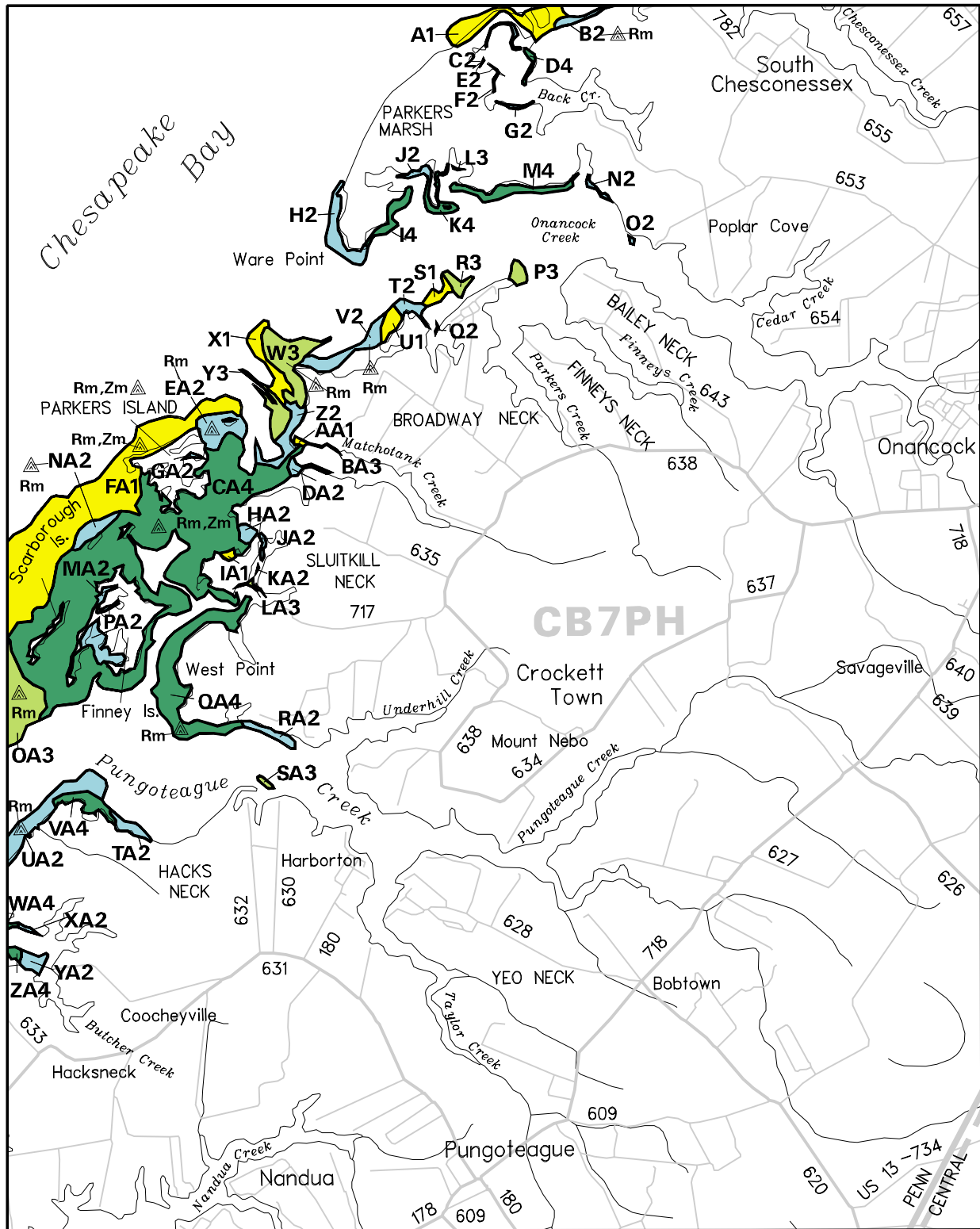
**Hectares of SAV: 350.79**  
Date Flown: 05/30



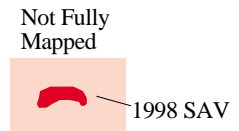
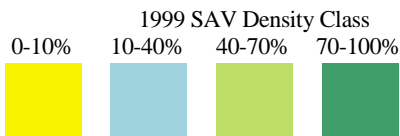

Sources: VIMS,USGS

# Submerged Aquatic Vegetation 1999

(114) Pungoteague, Va.



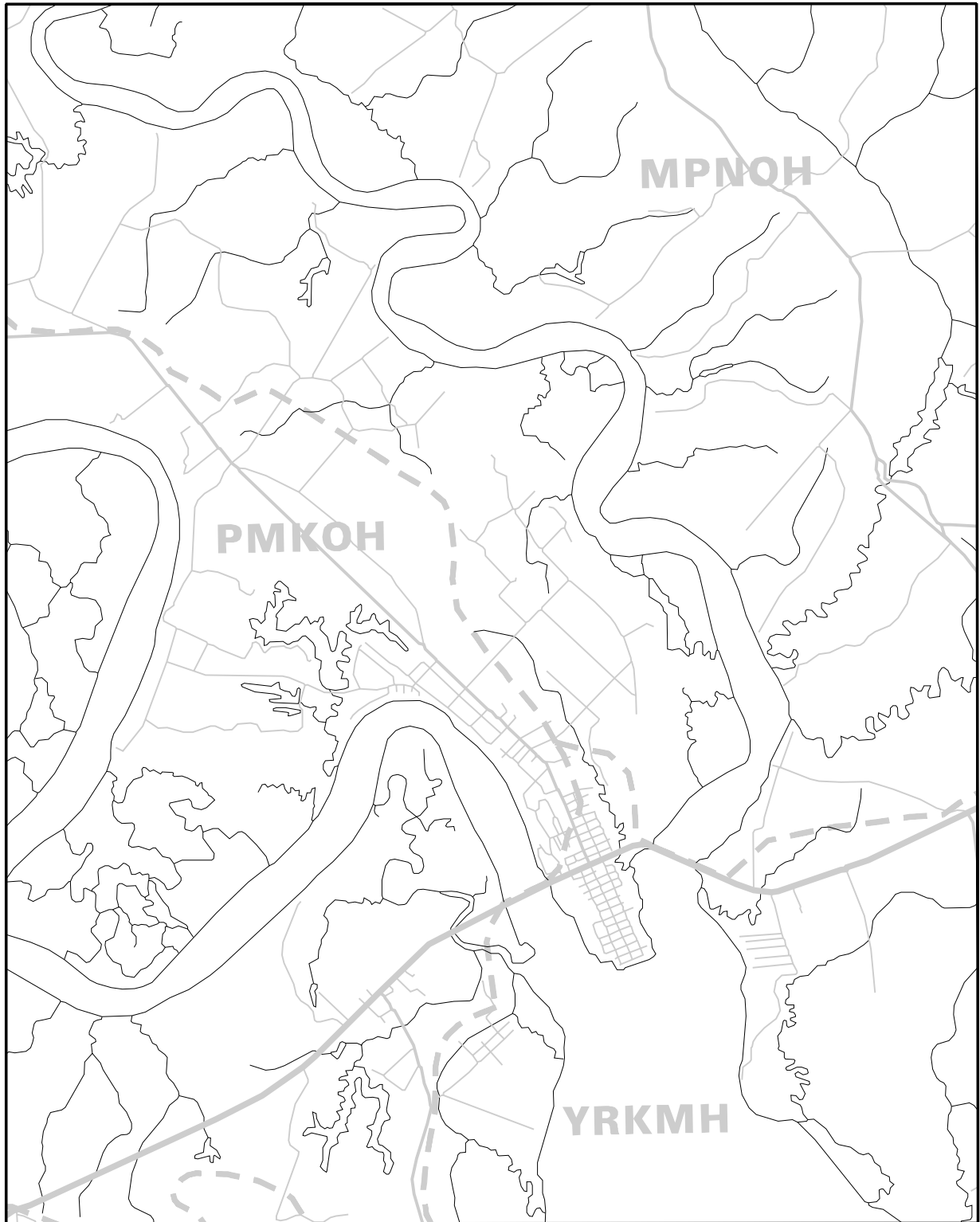
**Hectares of SAV: 802.88**  
Date Flown: 05/30



Sources: VIMS, USGS

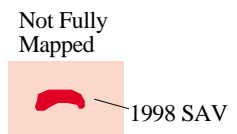
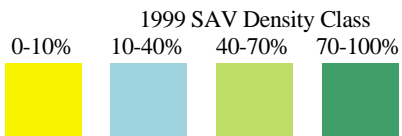
# Submerged Aquatic Vegetation 1999 (No SAV)

(115) West Point, Va.



**Hectares of SAV: 0.00**  
Date Flown: Not Flown

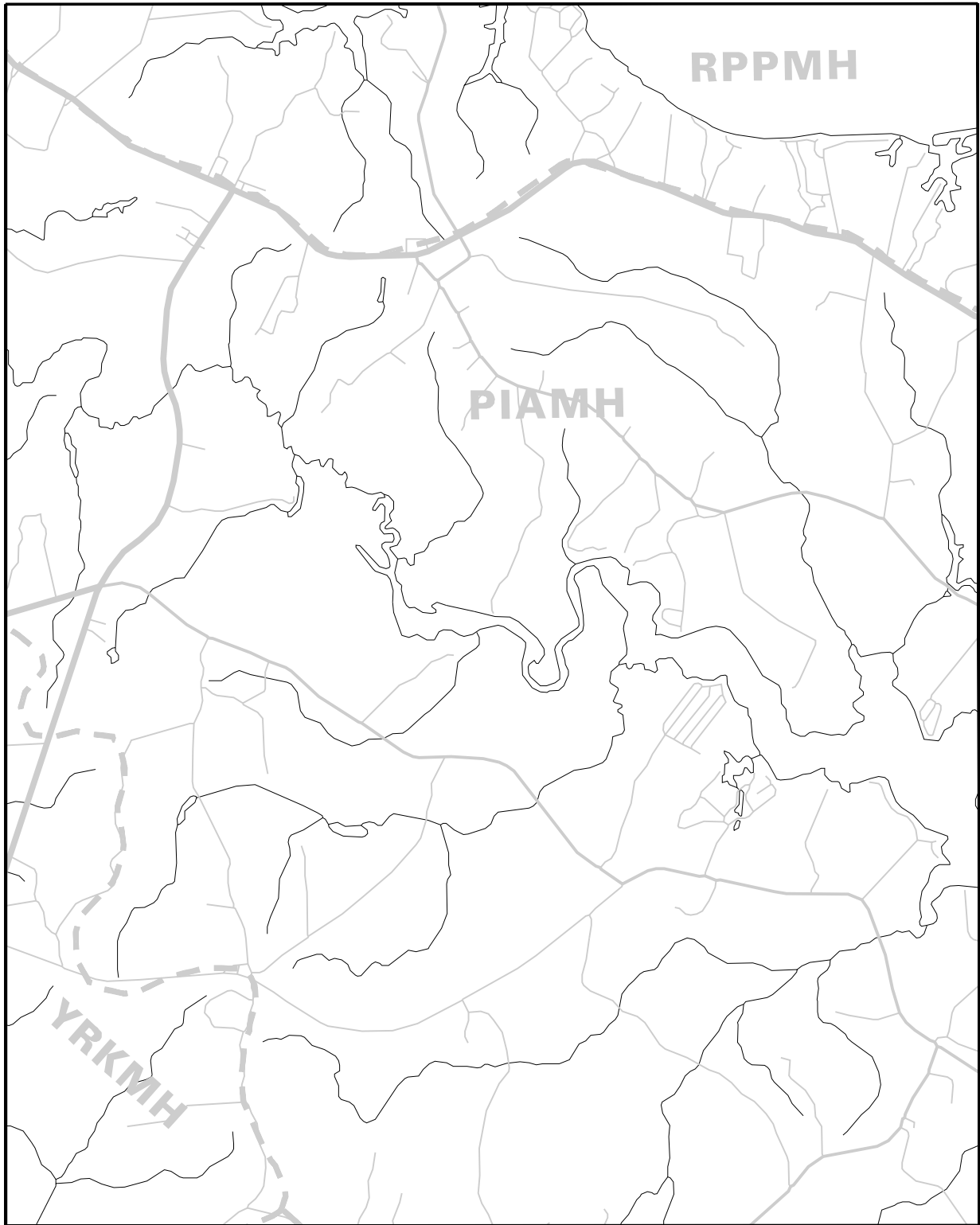
1000 0 1000 2000 meters



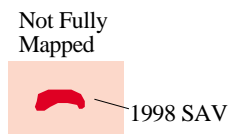
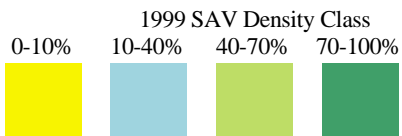
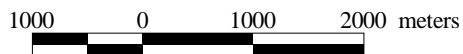
Sources: VIMS,USGS

# Submerged Aquatic Vegetation 1999 (No SAV)

(116) Saluda, Va.



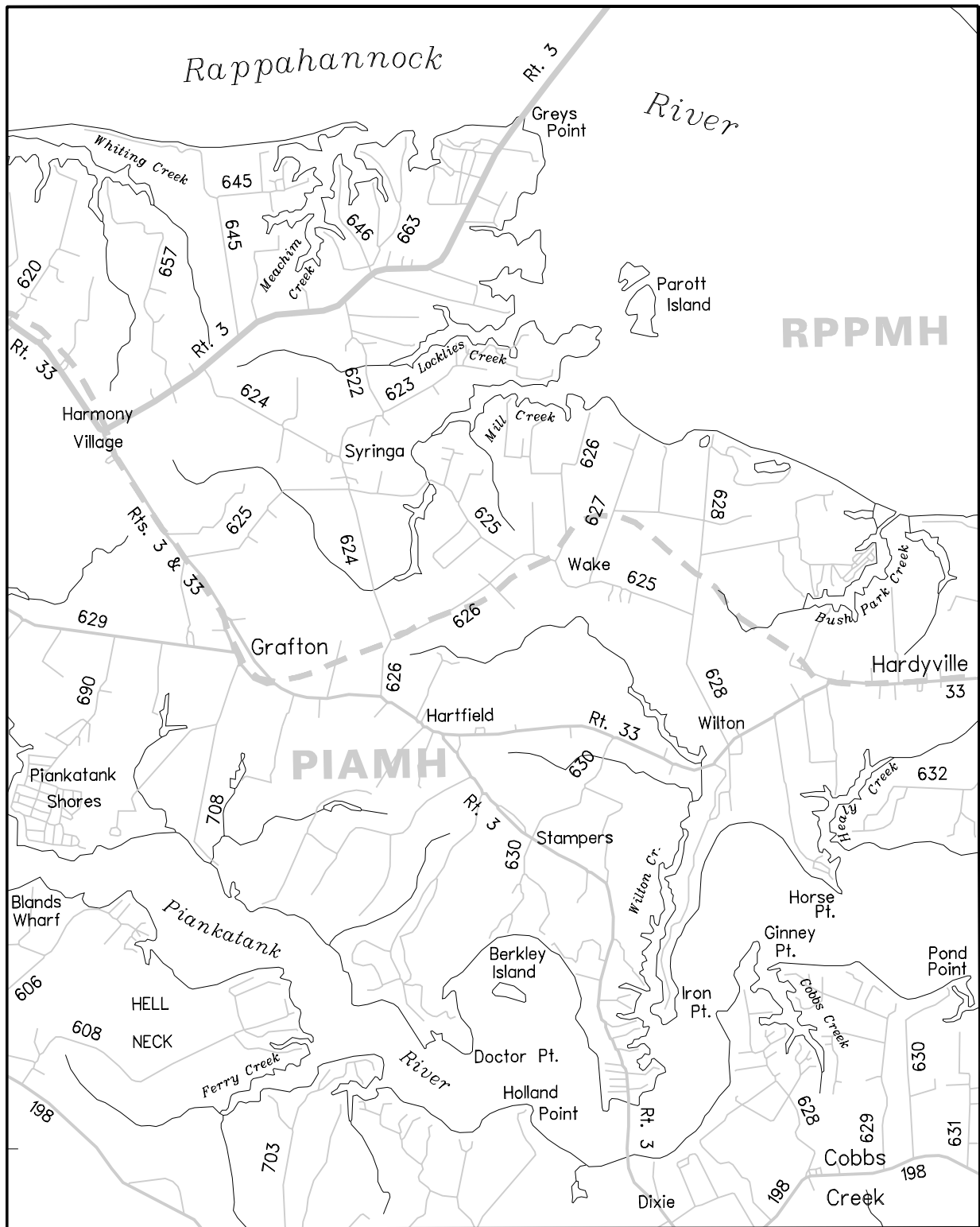
**Hectares of SAV: 0.00**  
Date Flown: 05/29




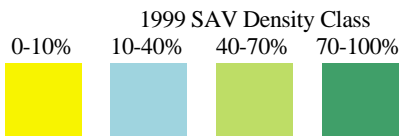
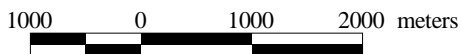
Sources: VIMS, USGS

# Submerged Aquatic Vegetation 1999 (No SAV)

(117) Wilton, Va.



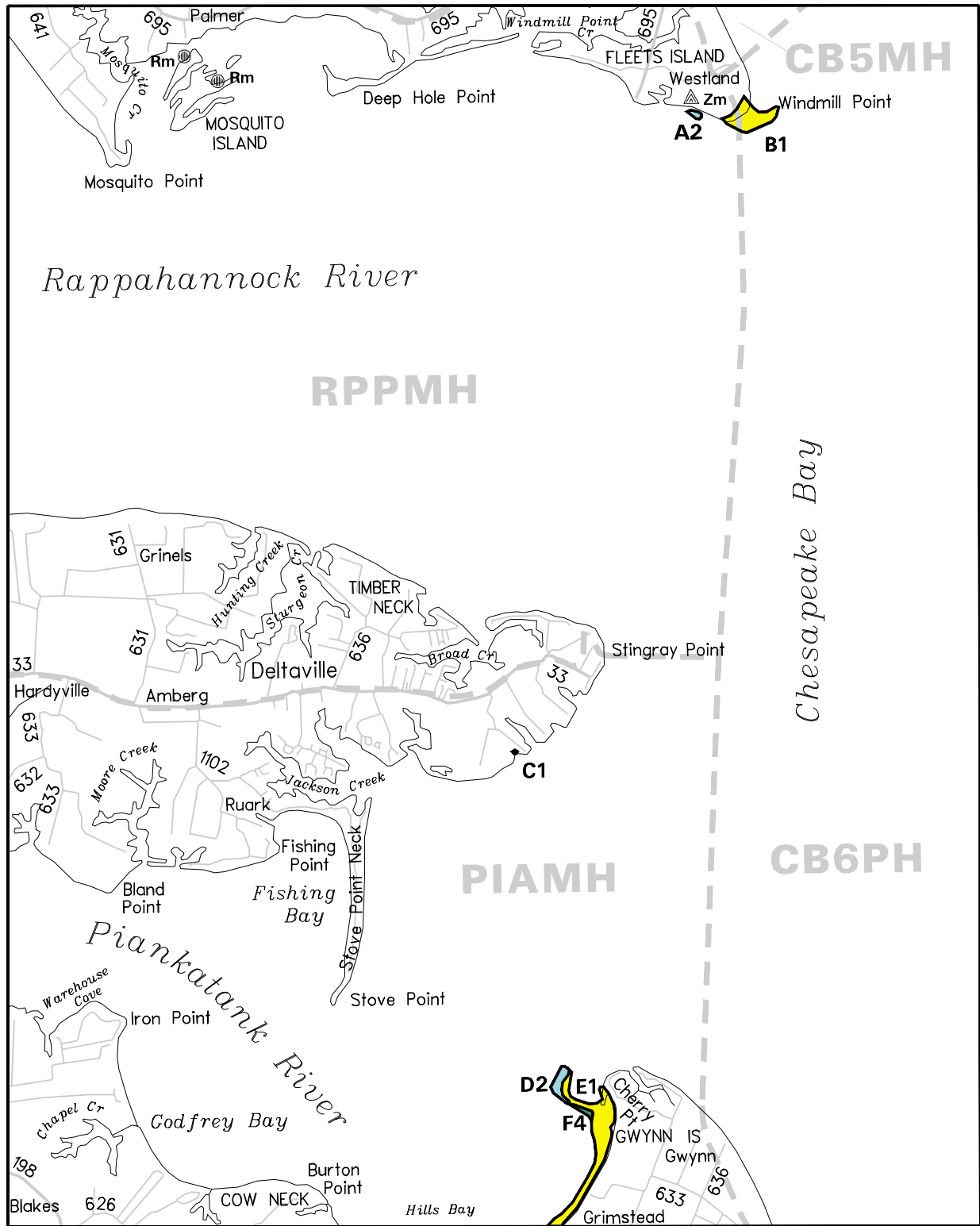
**Hectares of SAV: 0.00**  
Date Flown: 05/30




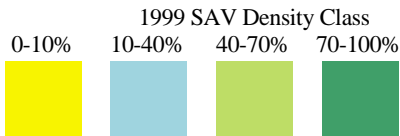
Sources: VIMS,USGS

# Submerged Aquatic Vegetation 1999

(118) Deltaville, Va.



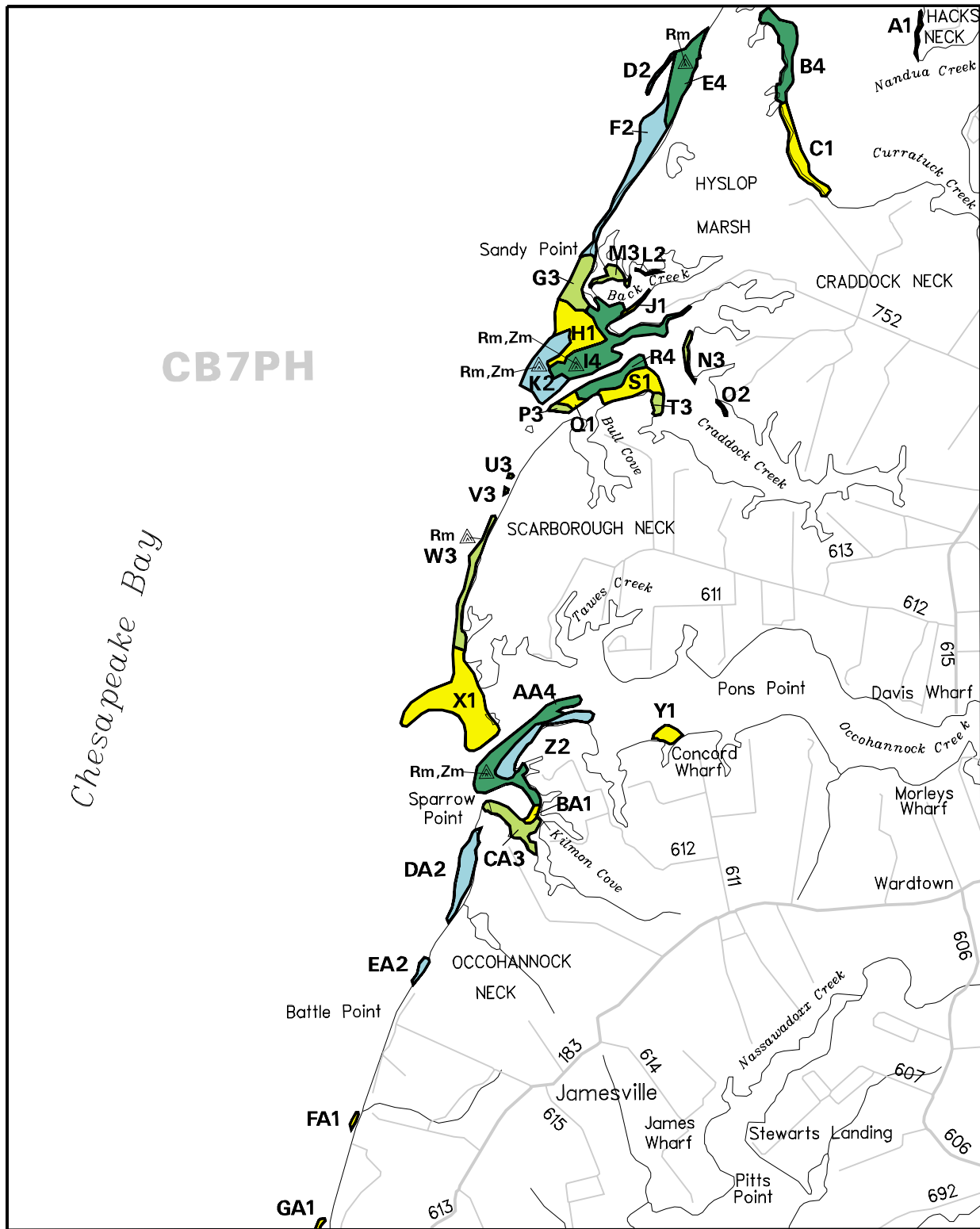
**Hectares of SAV: 45.83**  
Date Flown: 05/30



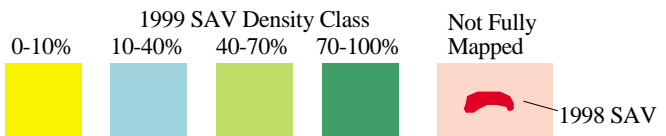

Sources: VIMS, USGS

# Submerged Aquatic Vegetation 1999

(119) Jamesville, Va.



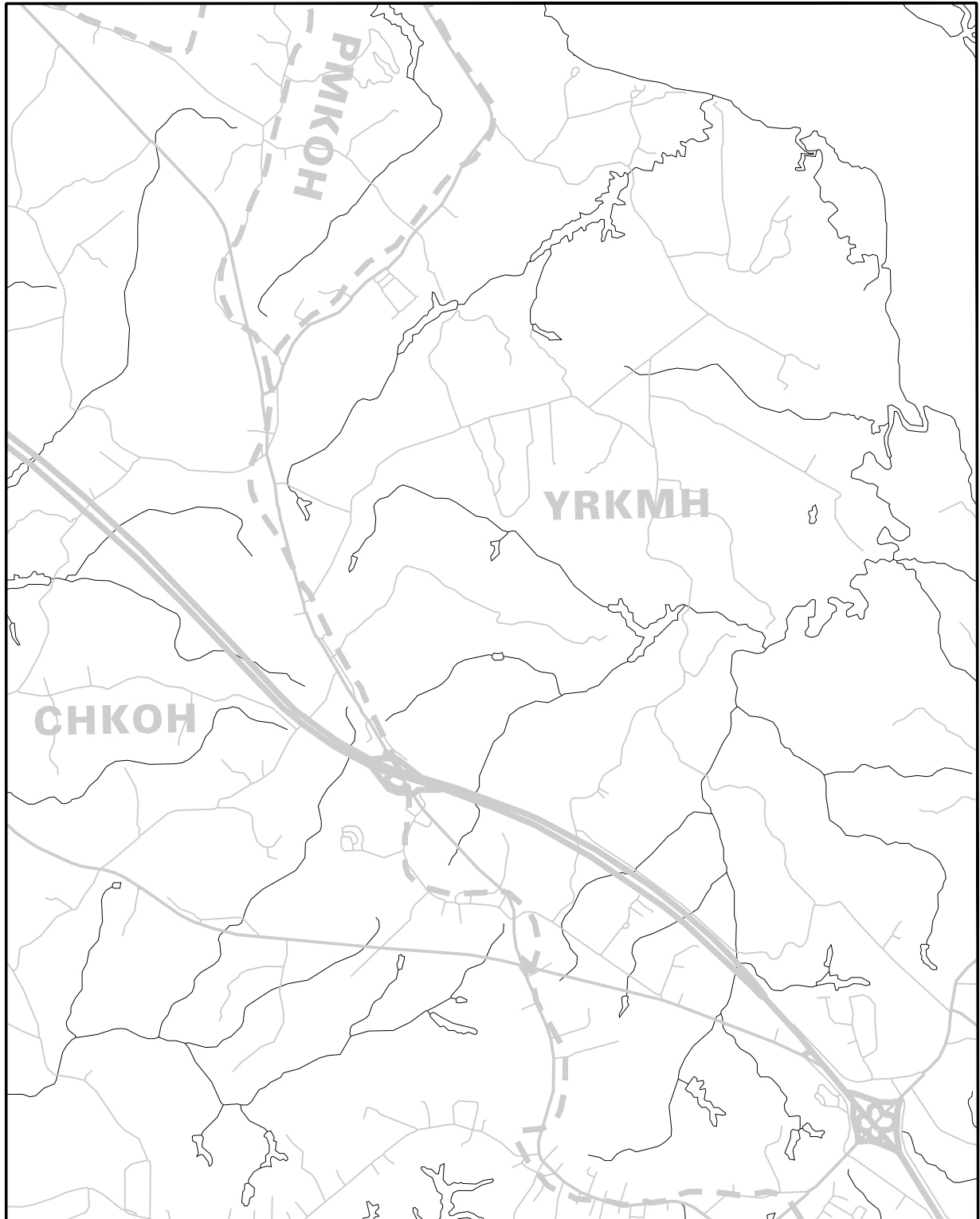
Hectares of SAV: 351.44  
Date Flown: 05/30




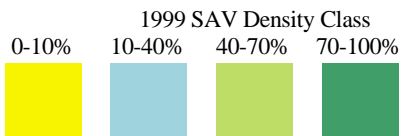

Sources: VIMS,USGS

# Submerged Aquatic Vegetation 1999 (No SAV)

(120) Toano, Va.



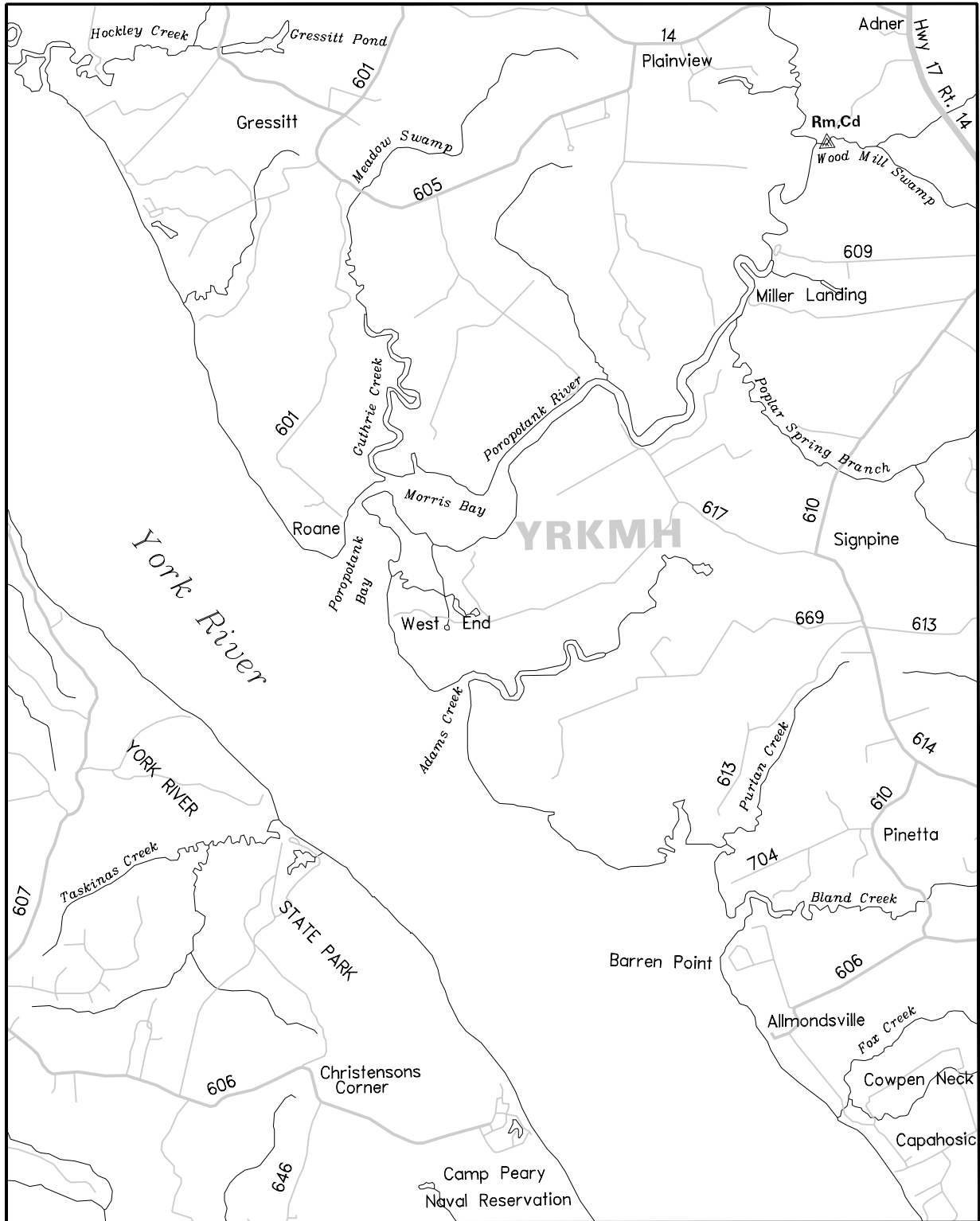
**Hectares of SAV: 0.00**  
Date Flown: Not Flown




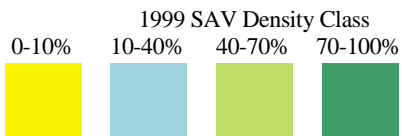
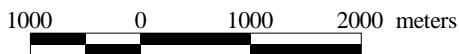
Sources: VIMS,USGS

# Submerged Aquatic Vegetation 1999

(121) Gressitt, Va.



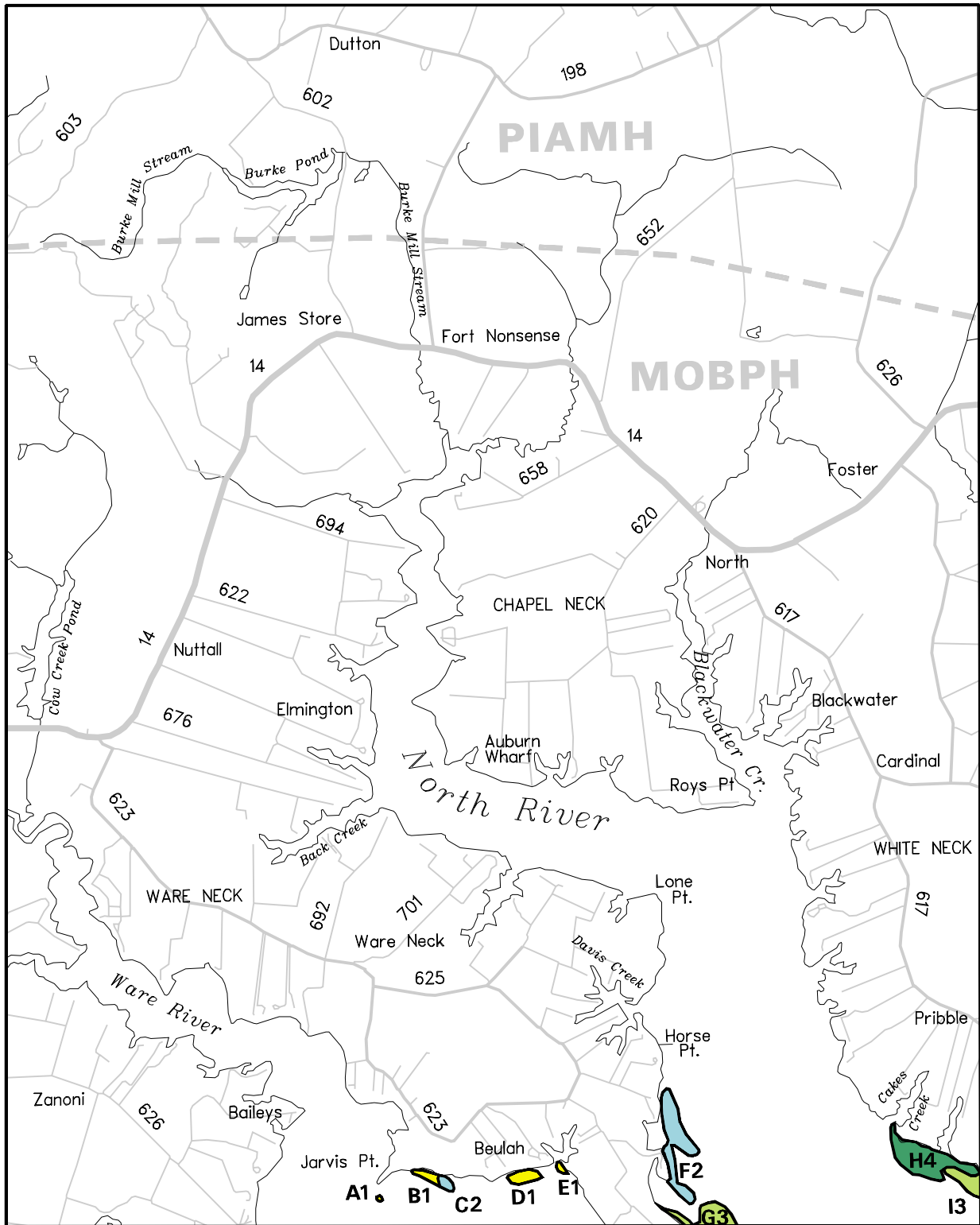
**Hectares of SAV: 0.00**  
Date Flown: Not Flown



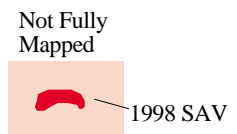
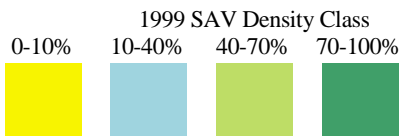
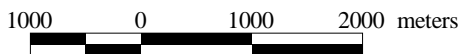
Sources: VIMS,USGS

# Submerged Aquatic Vegetation 1999

(122) Ware Neck, Va.



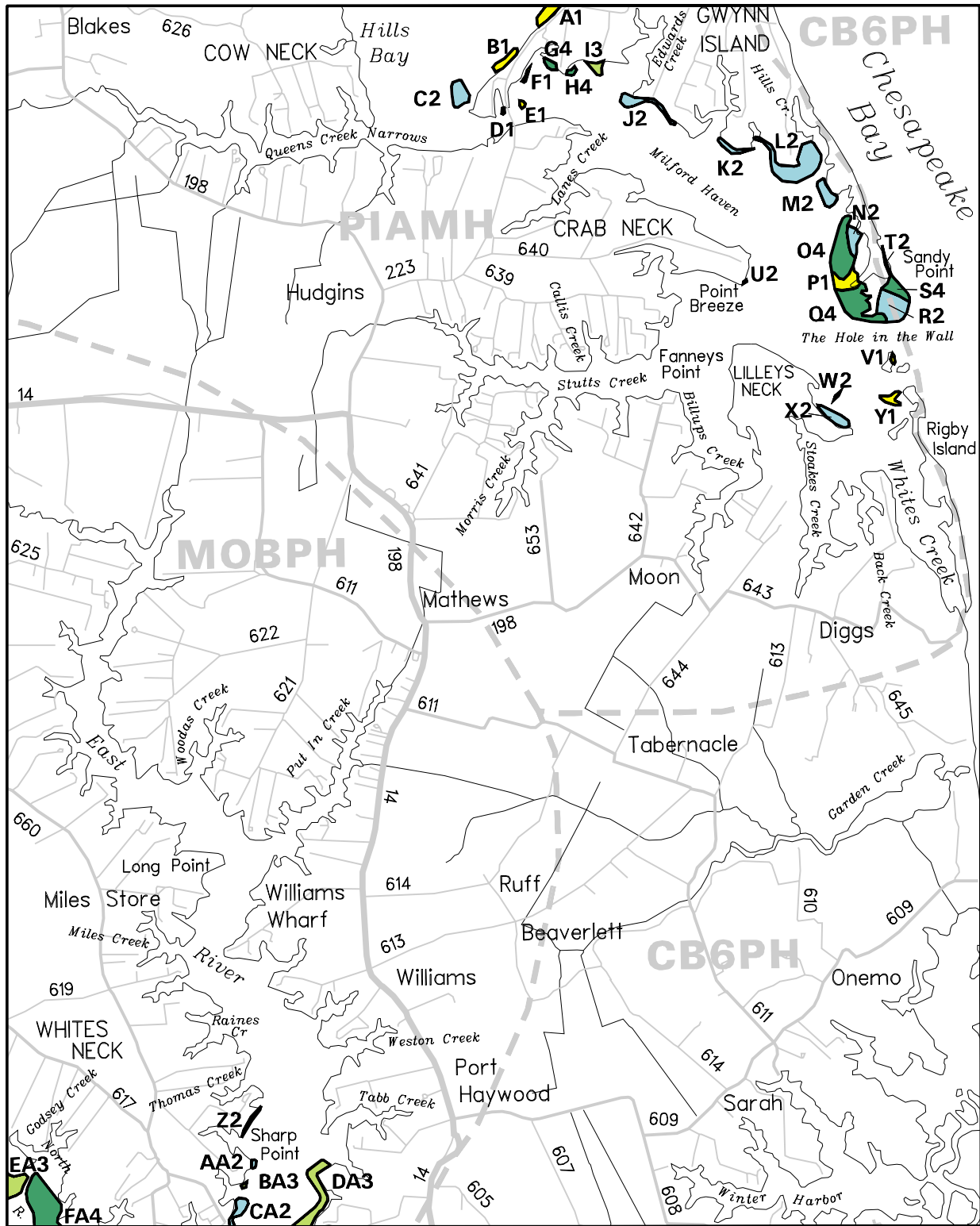
**Hectares of SAV: 74.74**  
Date Flown: 05/22



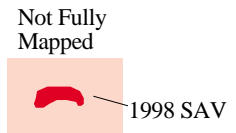
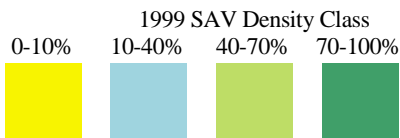
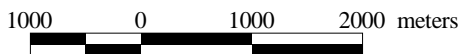
Sources: VIMS, USGS

# Submerged Aquatic Vegetation 1999

(123) Mathews, Va.



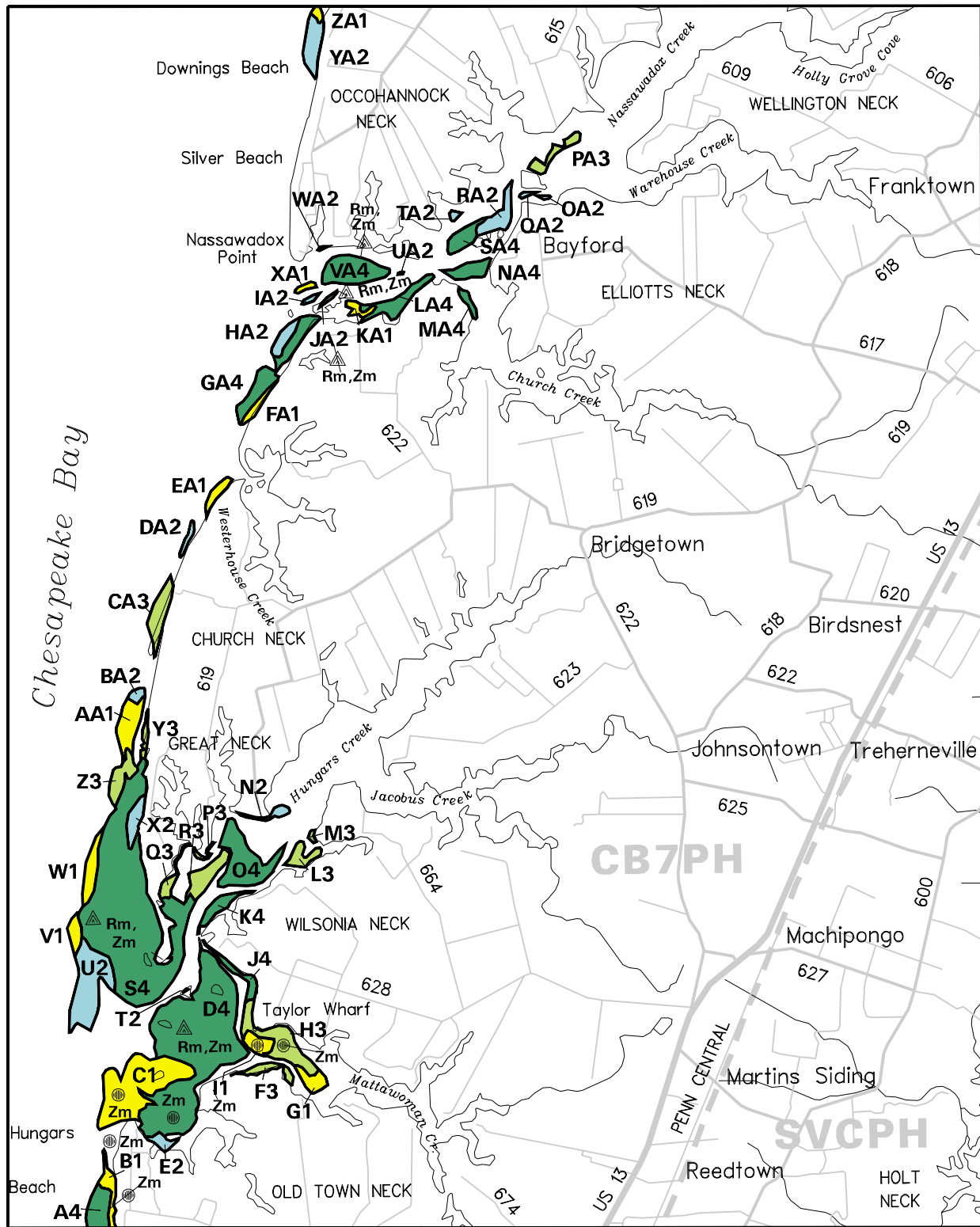
**Hectares of SAV: 127.19**  
Date Flown: 05/31, 05/22



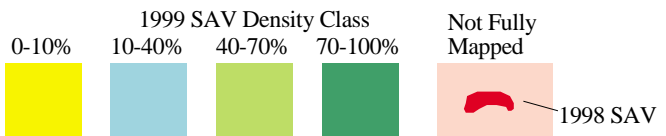

Sources: VIMS, USGS

# Submerged Aquatic Vegetation 1999

(124) Franktown, Va.



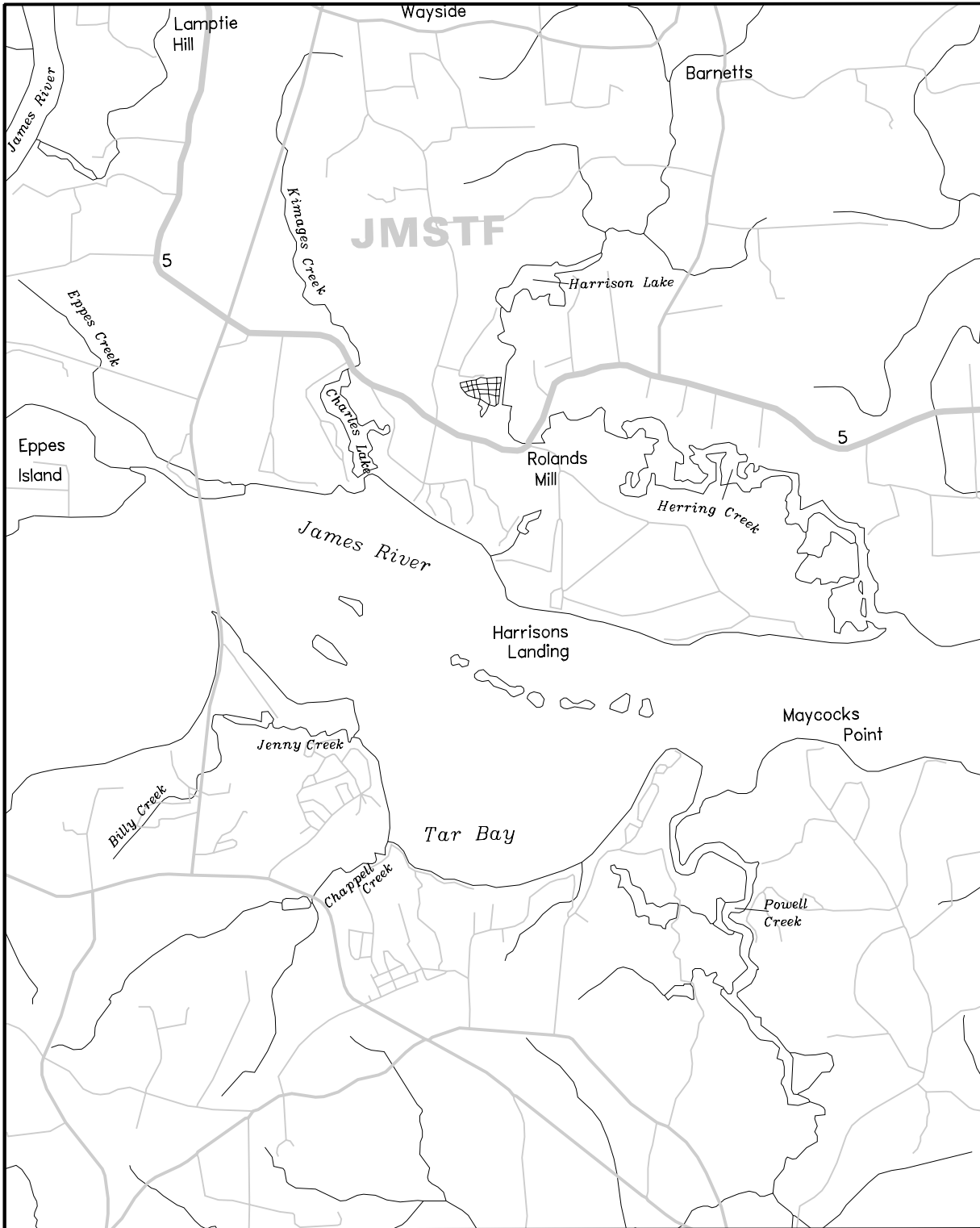
**Hectares of SAV: 656.51**  
Date Flown: 06/07




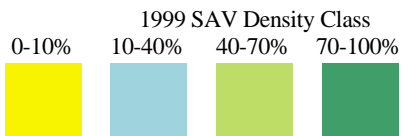
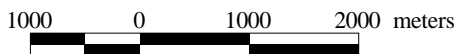
Sources: VIMS,USGS

# Submerged Aquatic Vegetation 1999 (No SAV)

(125) Westover, Va.



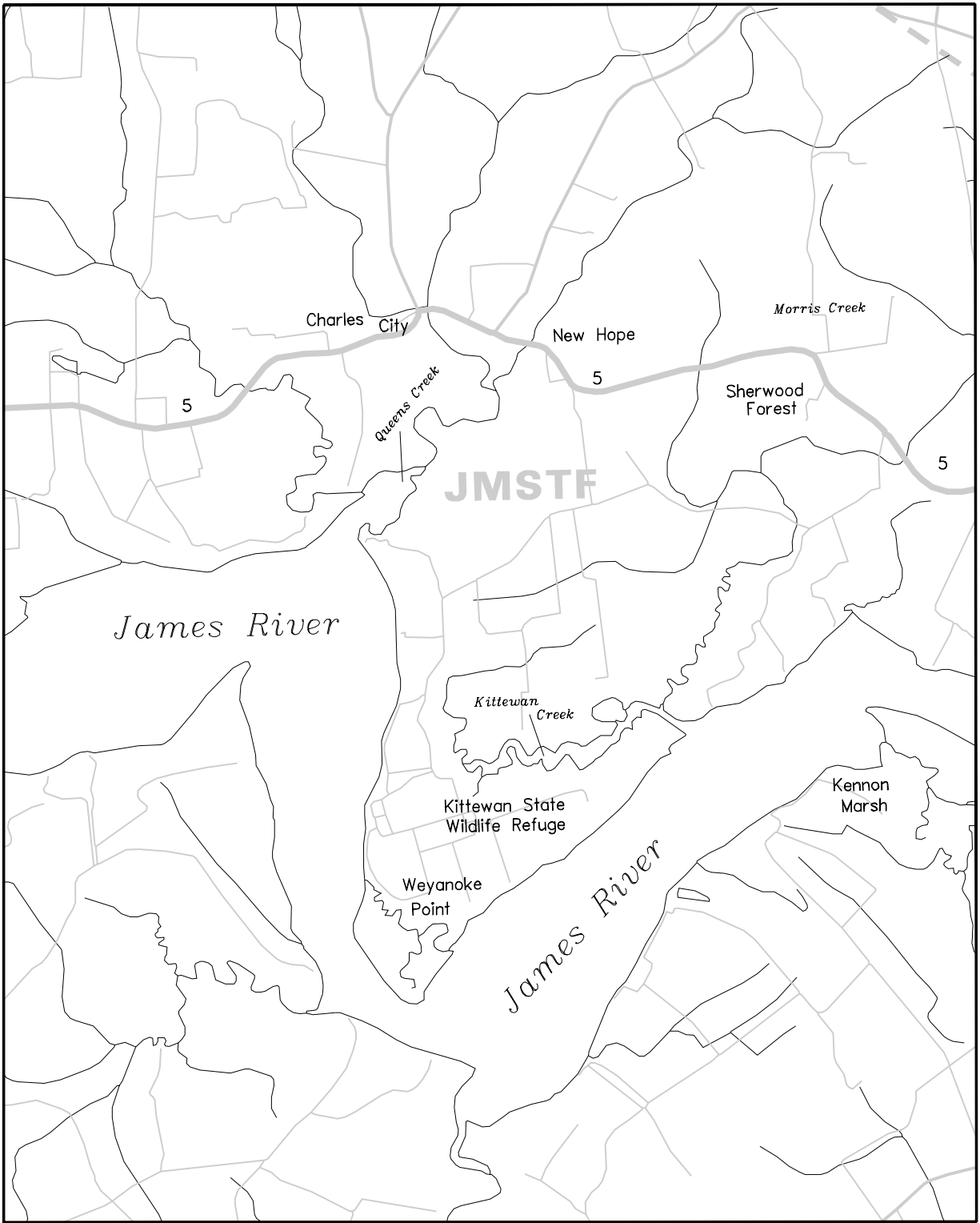
**Hectares of SAV: 0.00**  
Date Flown: 10/28




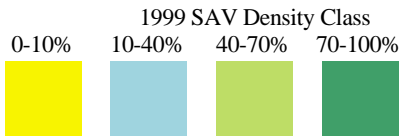

Sources: VIMS,USGS

# Submerged Aquatic Vegetation 1999 (No SAV)

(126) Charles City, Va.



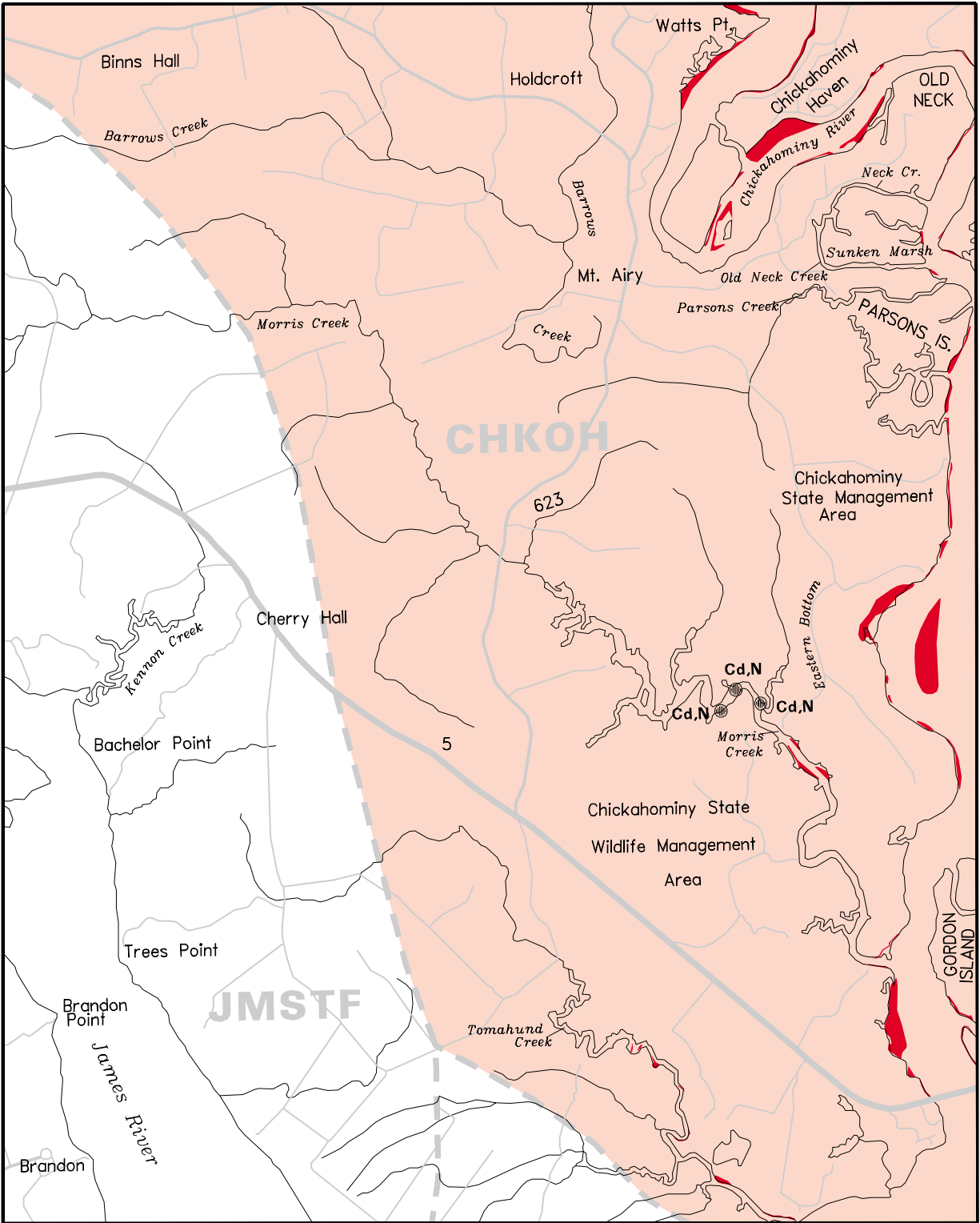
**Hectares of SAV: 0.00**  
Date Flown: 10/28



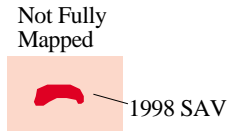
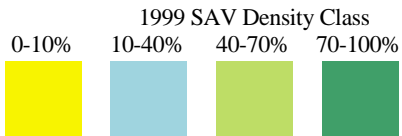

Sources: VIMS, USGS

# Submerged Aquatic Vegetation 1999 (Not Mapped)

(127) Brandon, Va.



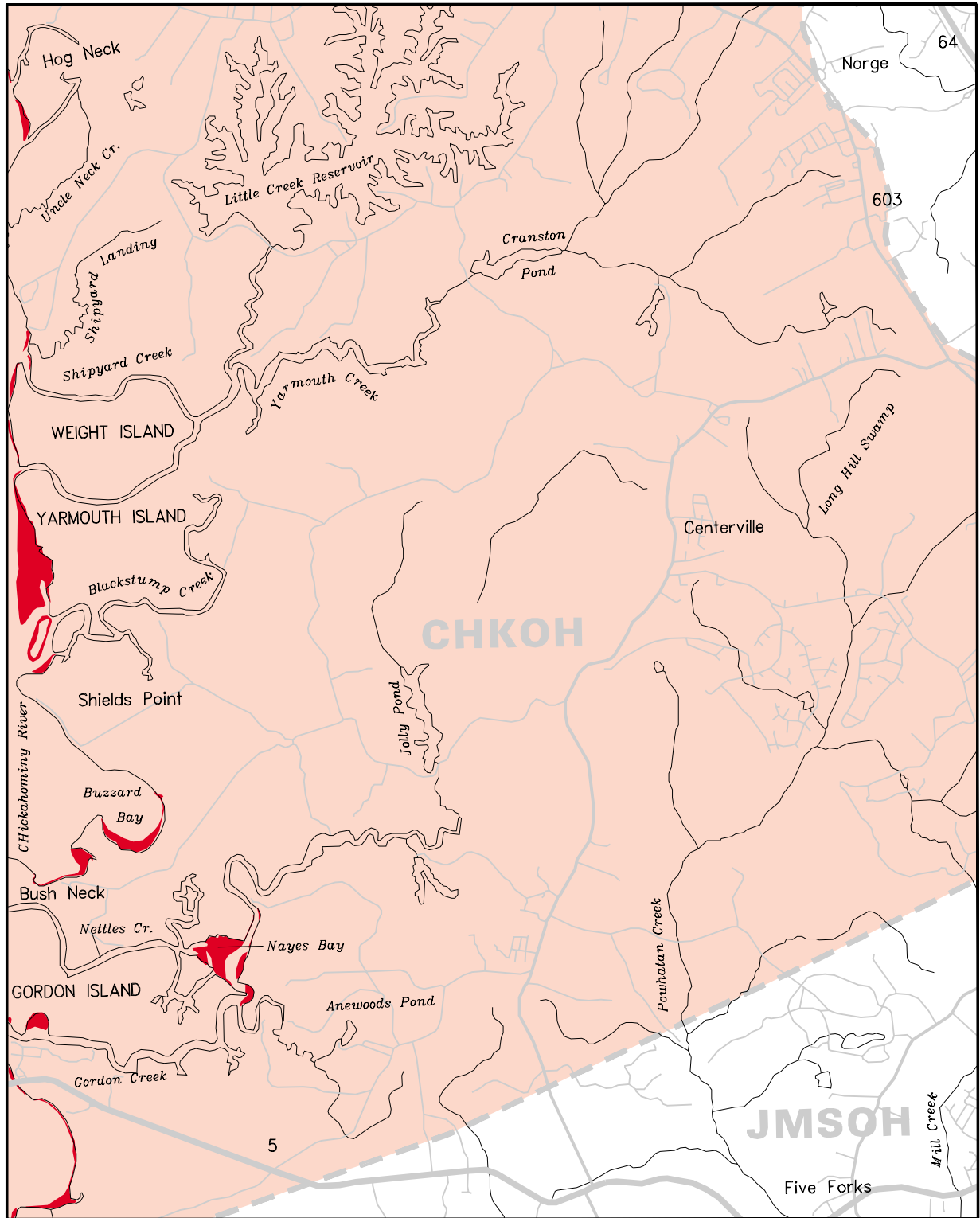
**Hectares of SAV: 0.00**  
Date Flown: 10/28




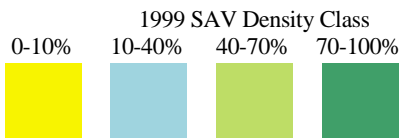

Sources: VIMS,USGS

# Submerged Aquatic Vegetation 1999 (No SAV)

(128) Norge, Va.



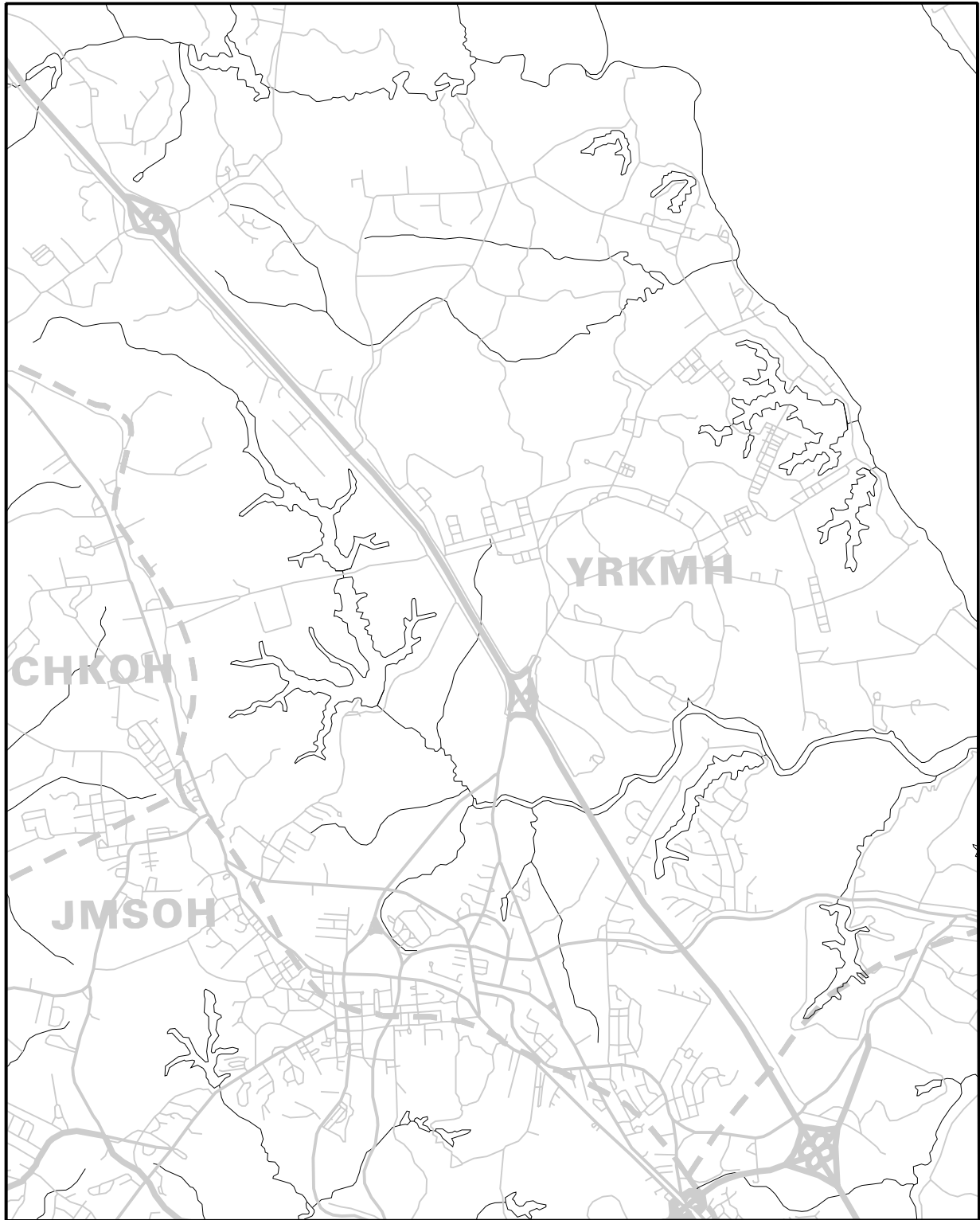
**Hectares of SAV: 0.00**  
Date Flown: 08/24, 10/15



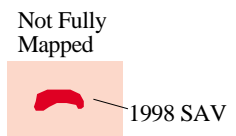
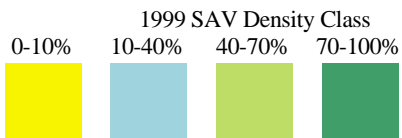
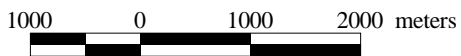
Sources: VIMS,USGS

# Submerged Aquatic Vegetation 1999 (No SAV)

(129) Williamsburg, Va.



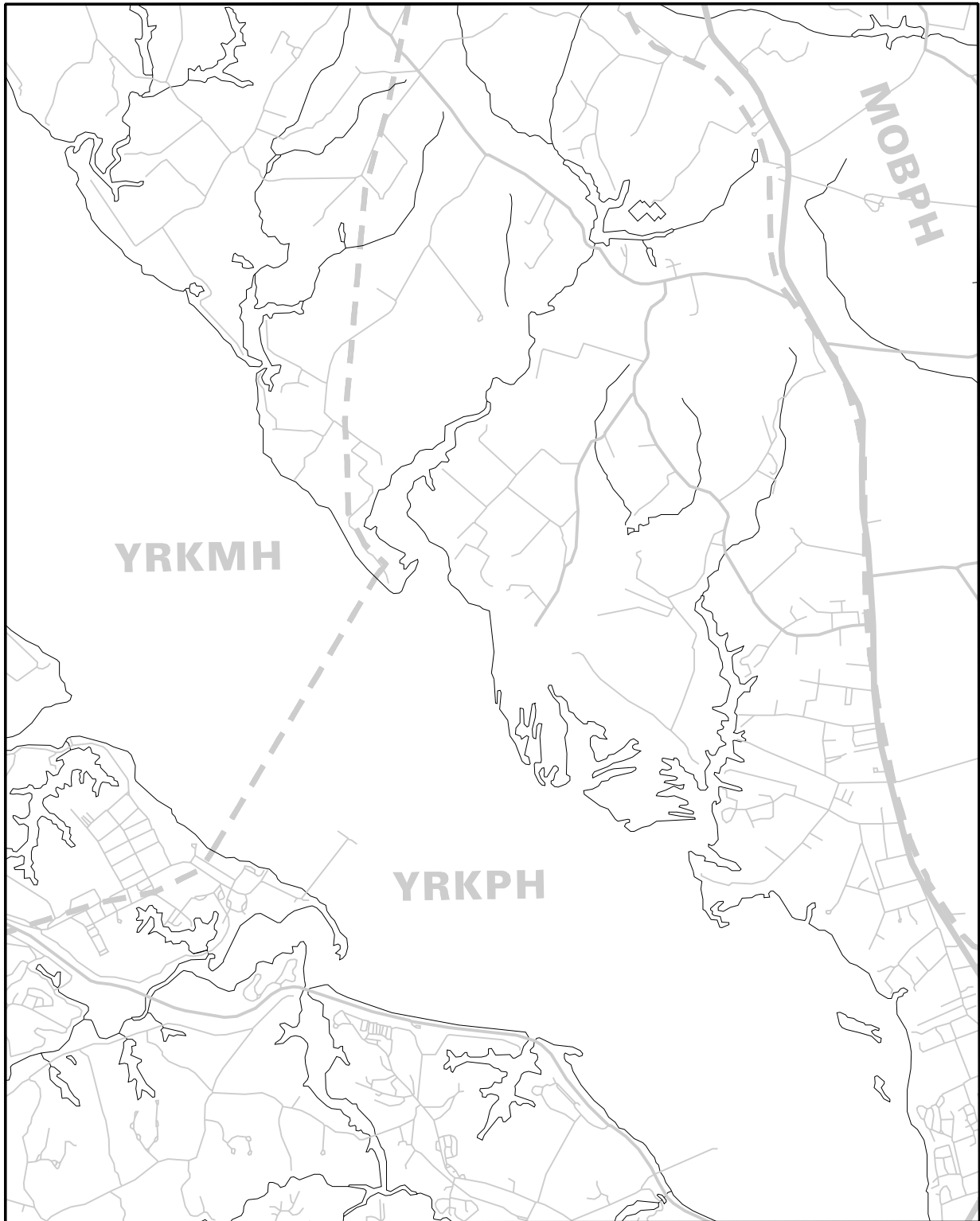
**Hectares of SAV: 0.00**  
Date Flown: Not Flown



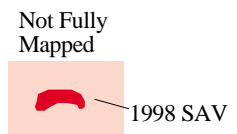
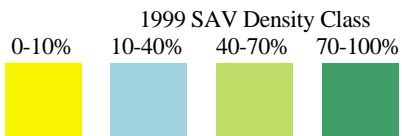
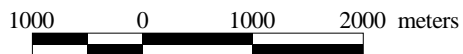
Sources: VIMS,USGS

# Submerged Aquatic Vegetation 1999 (No SAV)

(130) Clay Bank, Va.



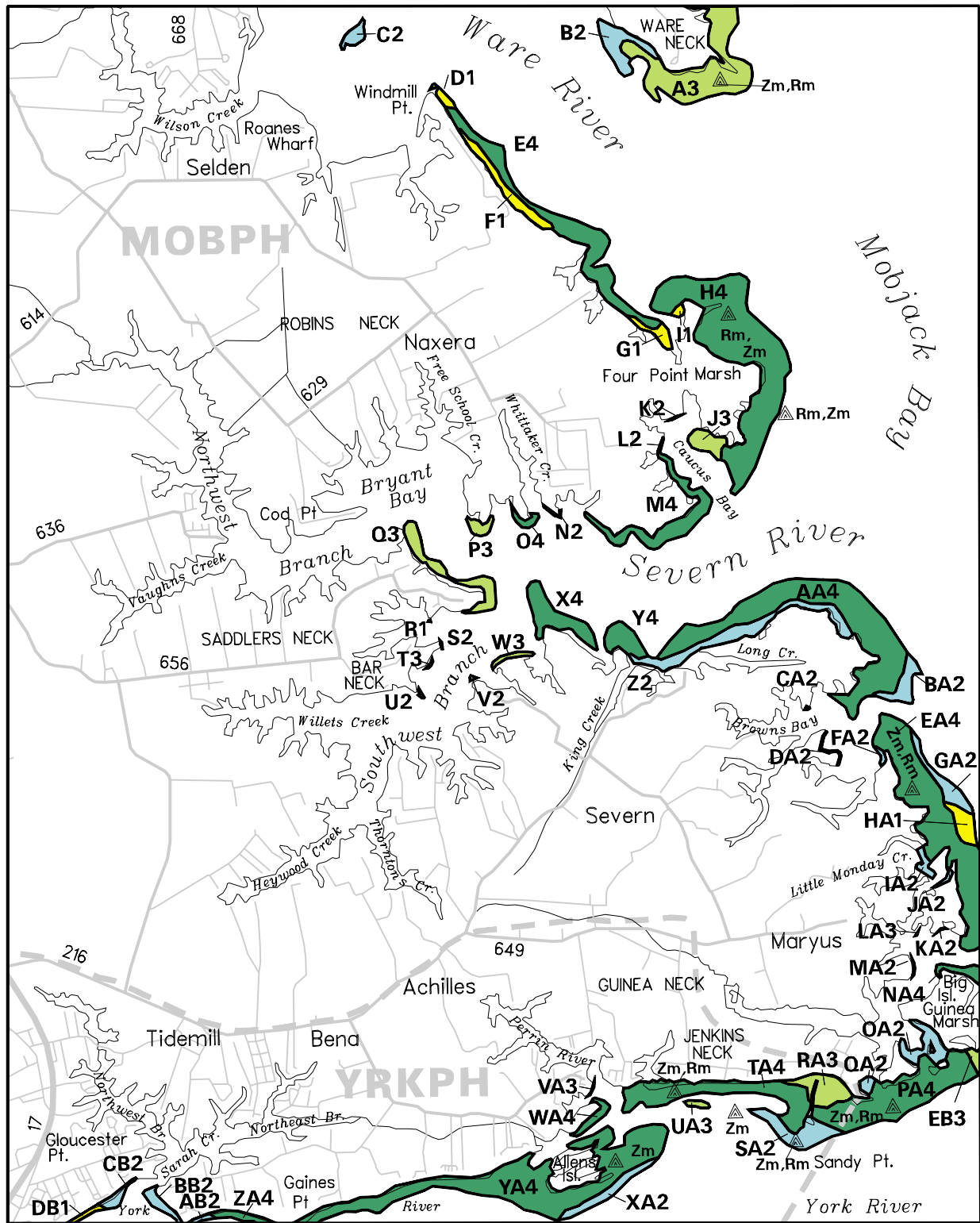
**Hectares of SAV: 0.00**  
Date Flown: 05/22




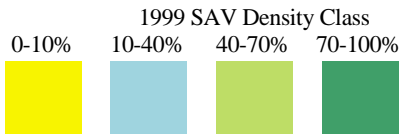
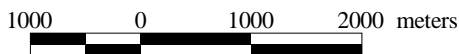
Sources: VIMS,USGS

# Submerged Aquatic Vegetation 1999

(131) Achilles, Va.



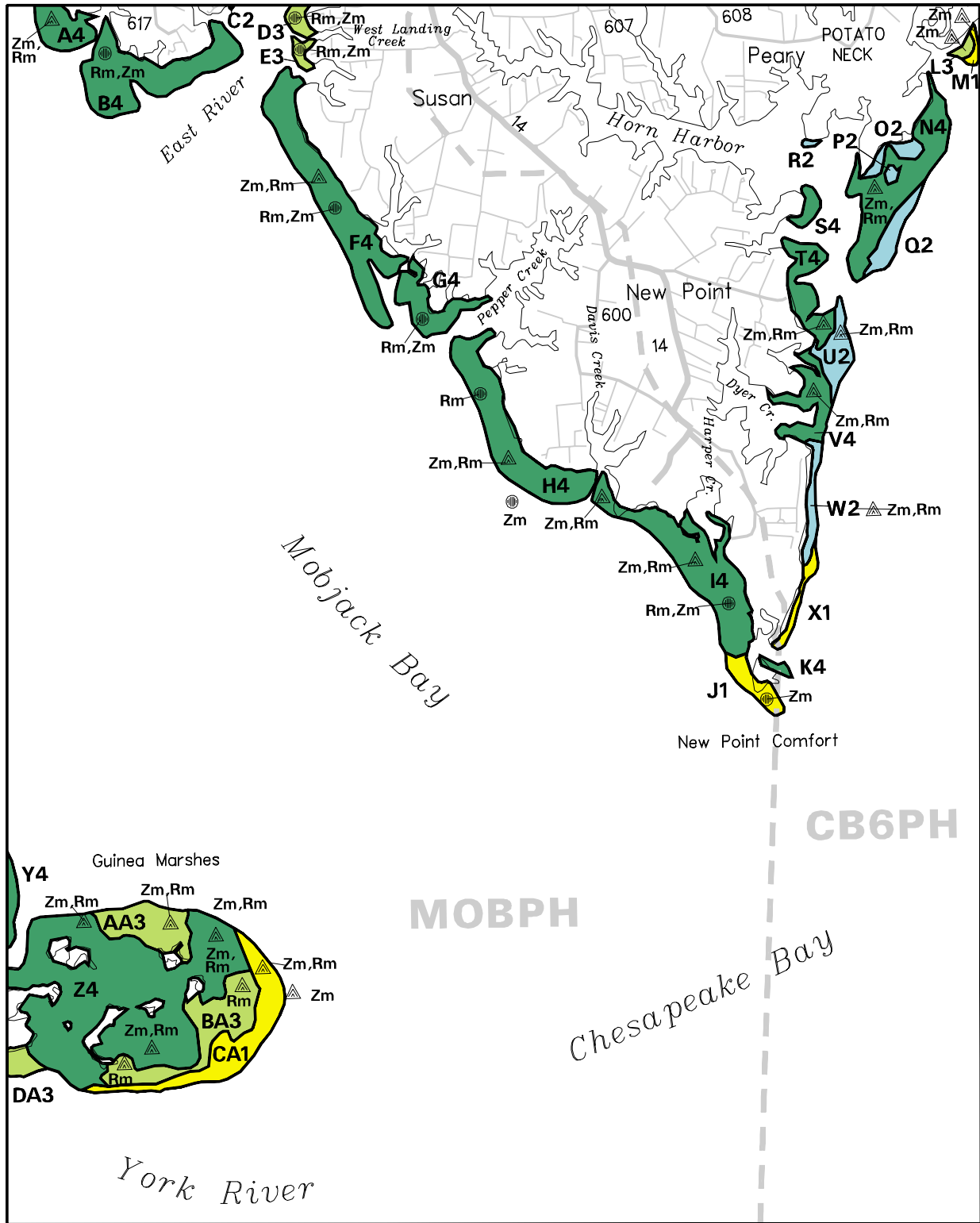
**Hectares of SAV: 985.22**  
Date Flown: 05/22



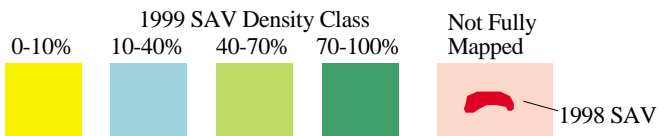
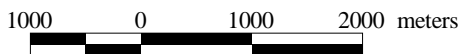
Sources: VIMS, USGS

# Submerged Aquatic Vegetation 1999

(132) New Point Comfort, Va.



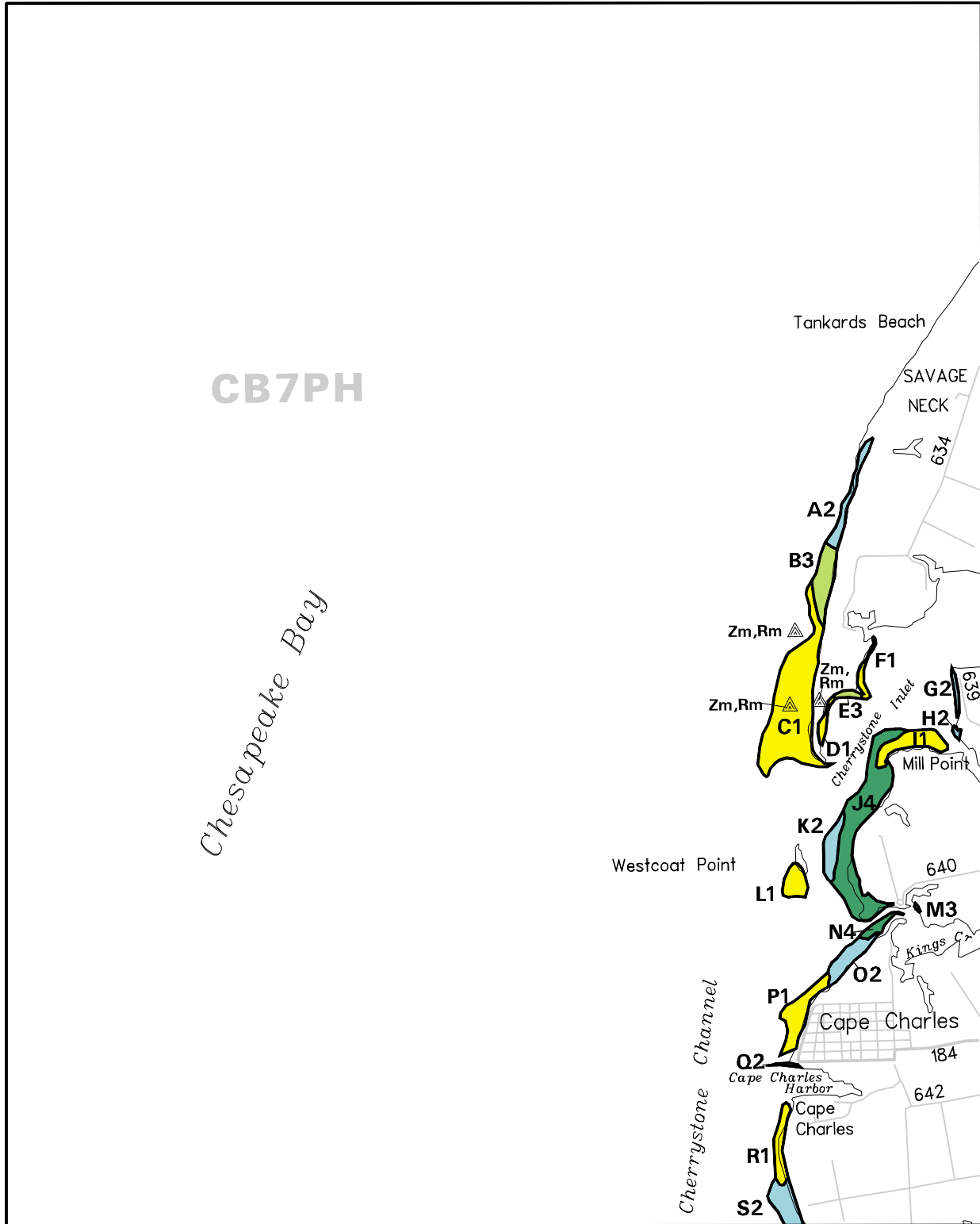
**Hectares of SAV: 1,231.86**  
Date Flown: 05/22



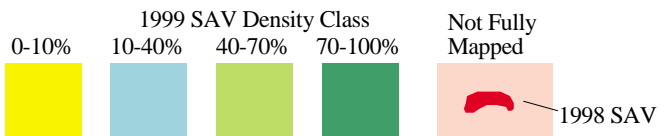
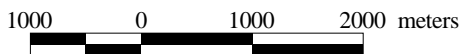
Sources: VIMS, USGS

# Submerged Aquatic Vegetation 1999

(133) Cape Charles, Va.



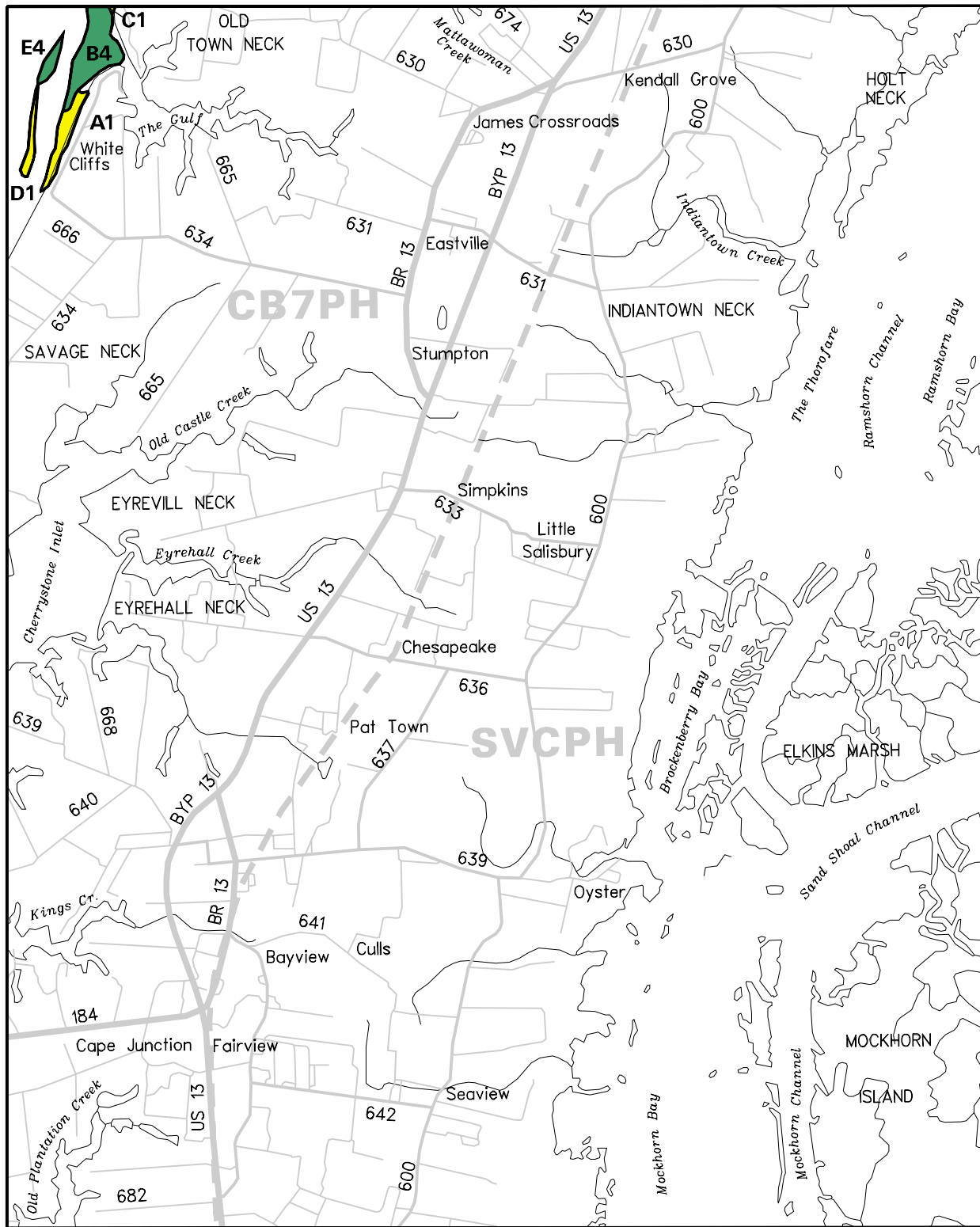
**Hectares of SAV: 250.54**  
Date Flown: 06/07




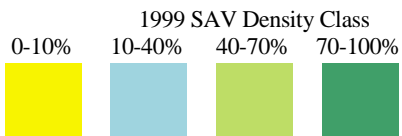

Sources: VIMS, USGS

# Submerged Aquatic Vegetation 1999

(134) Cheriton, Va.



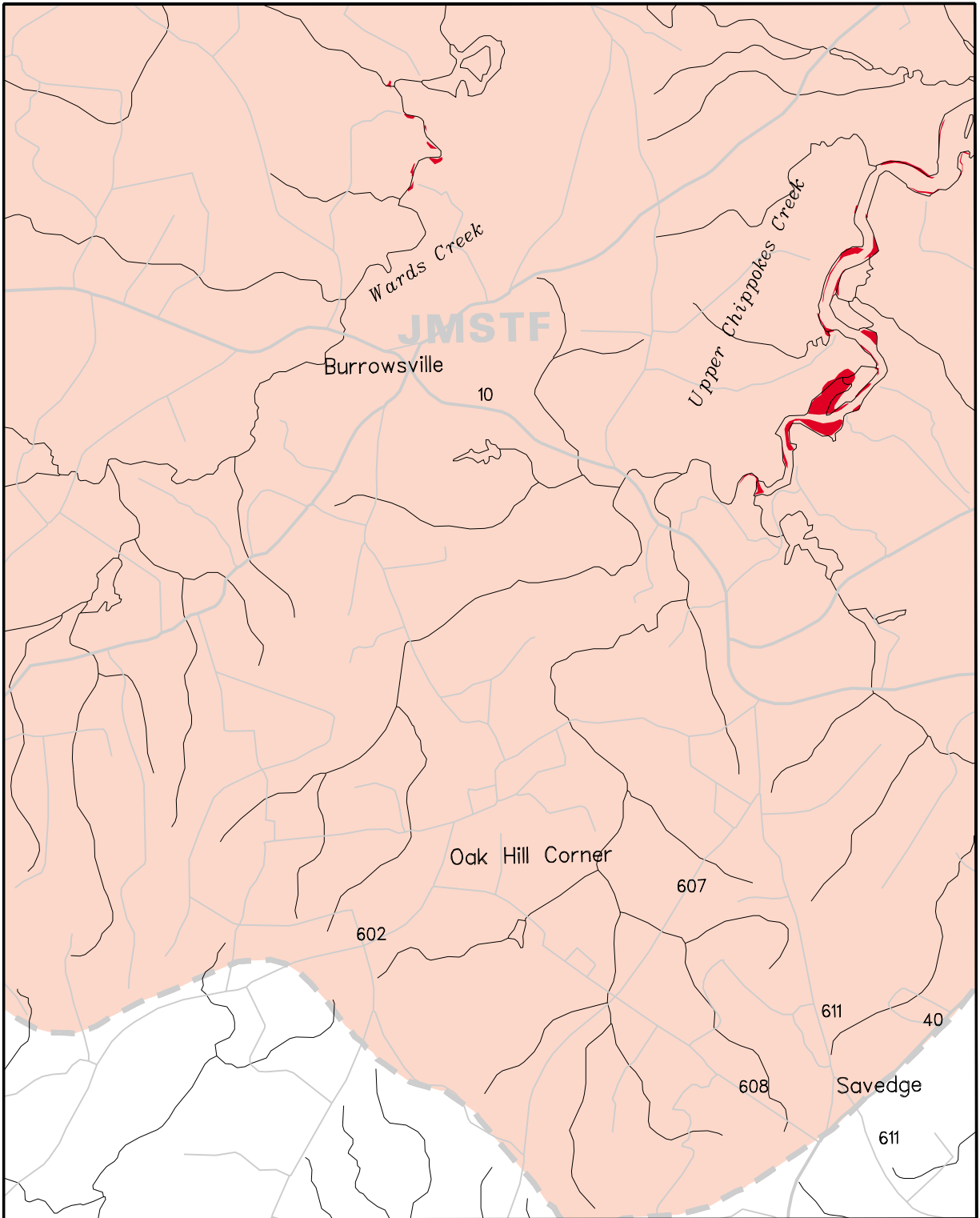
**Hectares of SAV: 61.19**  
Date Flown: 06/07



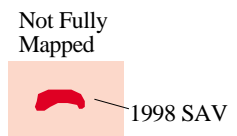
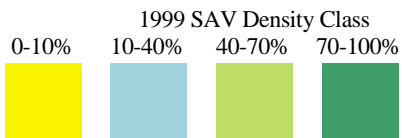
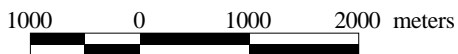
Sources: VIMS, USGS

# Submerged Aquatic Vegetation 1999 (No SAV)

(135) Savedge, Va.



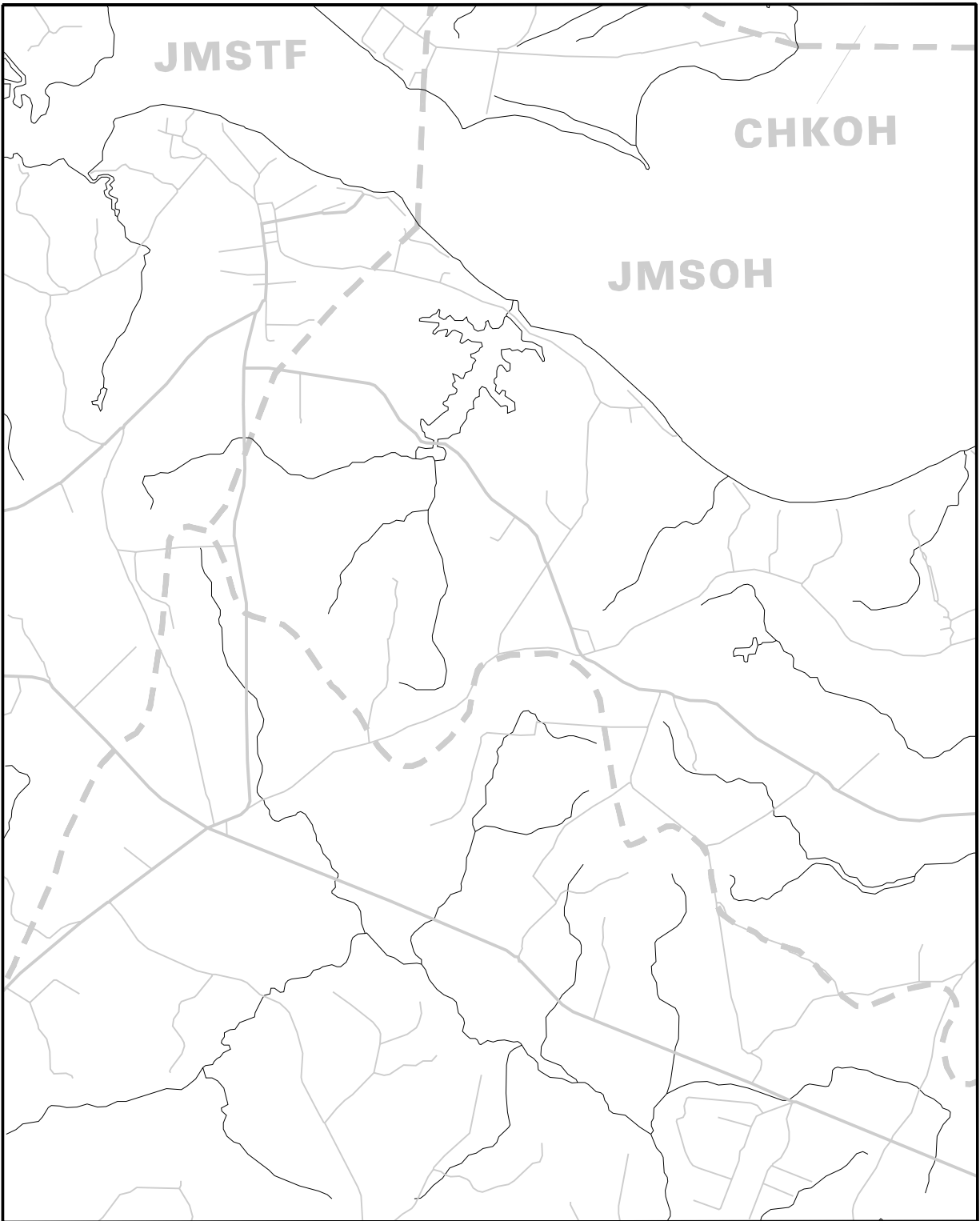
**Hectares of SAV: 0.00**  
Date Flown: 10/15



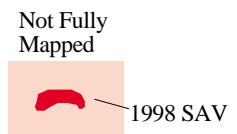
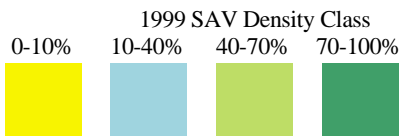
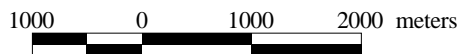
Sources: VIMS,USGS

# Submerged Aquatic Vegetation 1999 (No SAV)

(136) Claremont, Va.



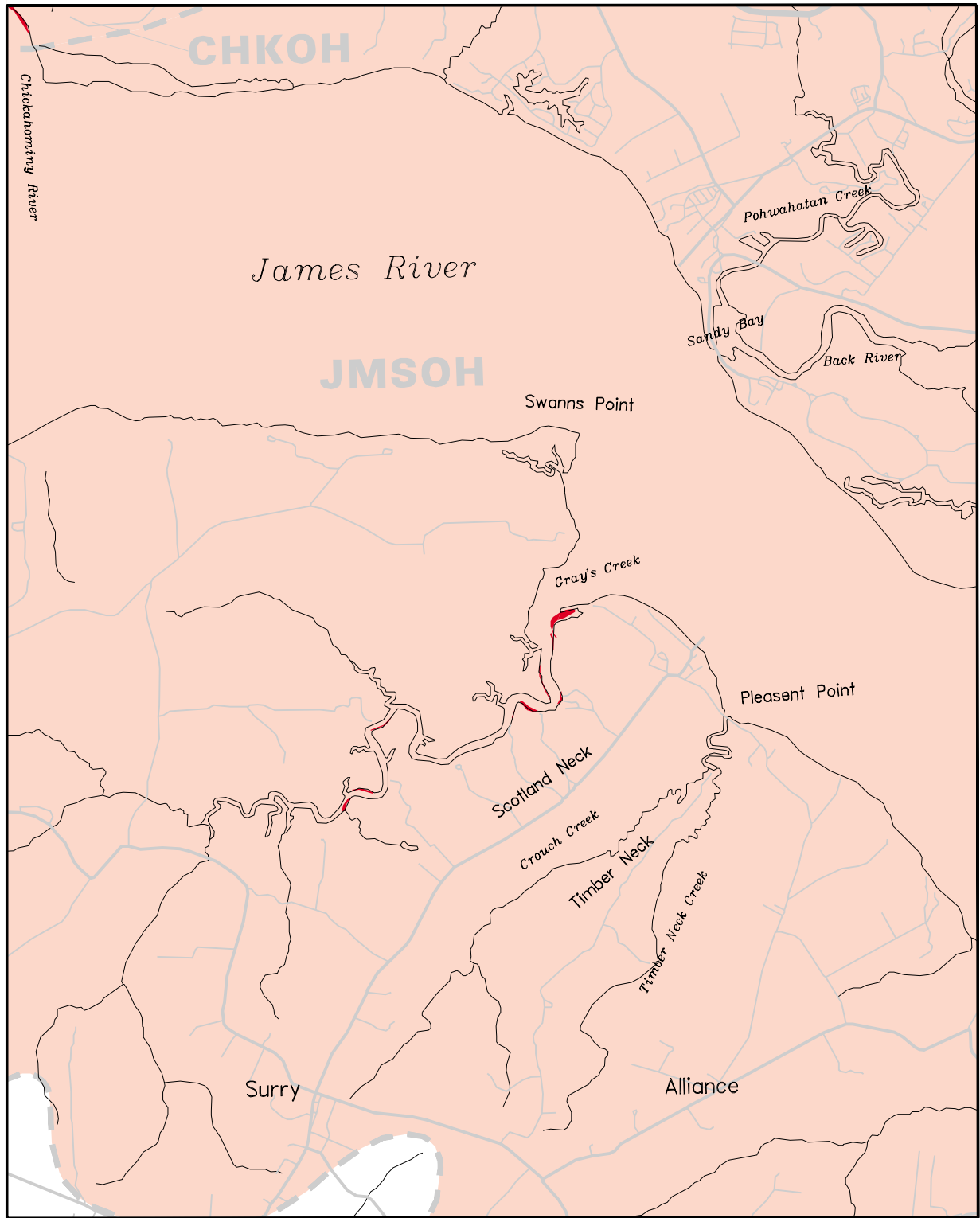
**Hectares of SAV: 0.00**  
Date Flown: 10/28



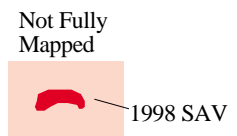
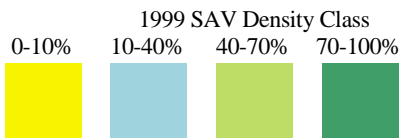

Sources: VIMS,USGS

# Submerged Aquatic Vegetation 1999 (No SAV)

(137) Surry, Va.



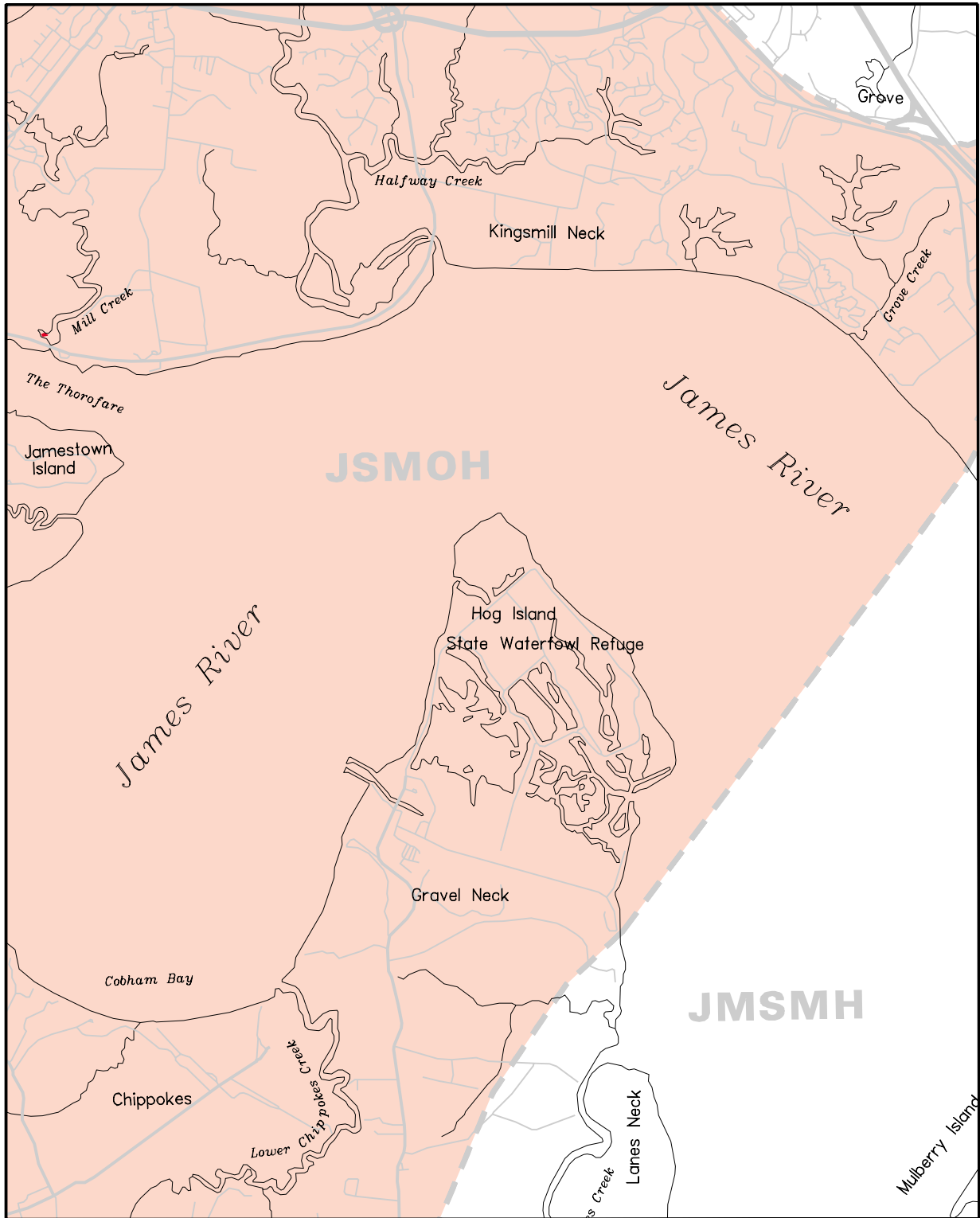
**Hectares of SAV: 0.00**  
Date Flown: 10/28



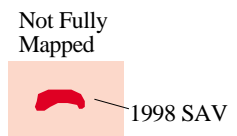
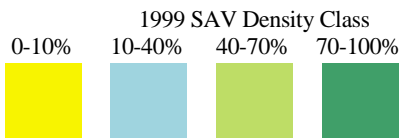

Sources: VIMS, USGS

# Submerged Aquatic Vegetation 1999 (No SAV)

(138) Hog Island, Va.



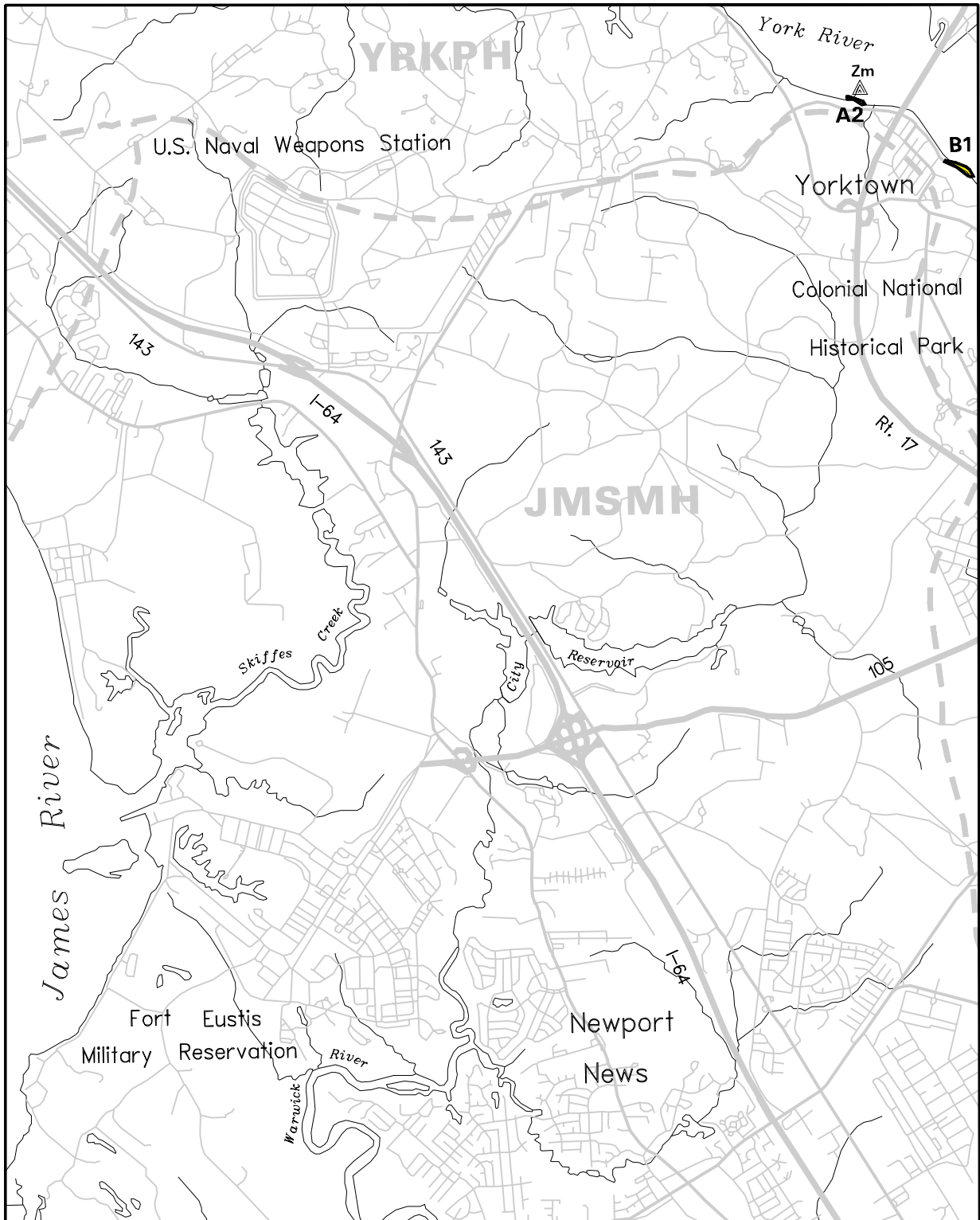
**Hectares of SAV: 0.00**  
Date Flown: 10/28



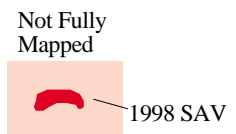
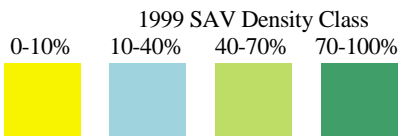
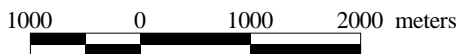
Sources: VIMS,USGS

# Submerged Aquatic Vegetation 1999

(139) Yorktown, Va.



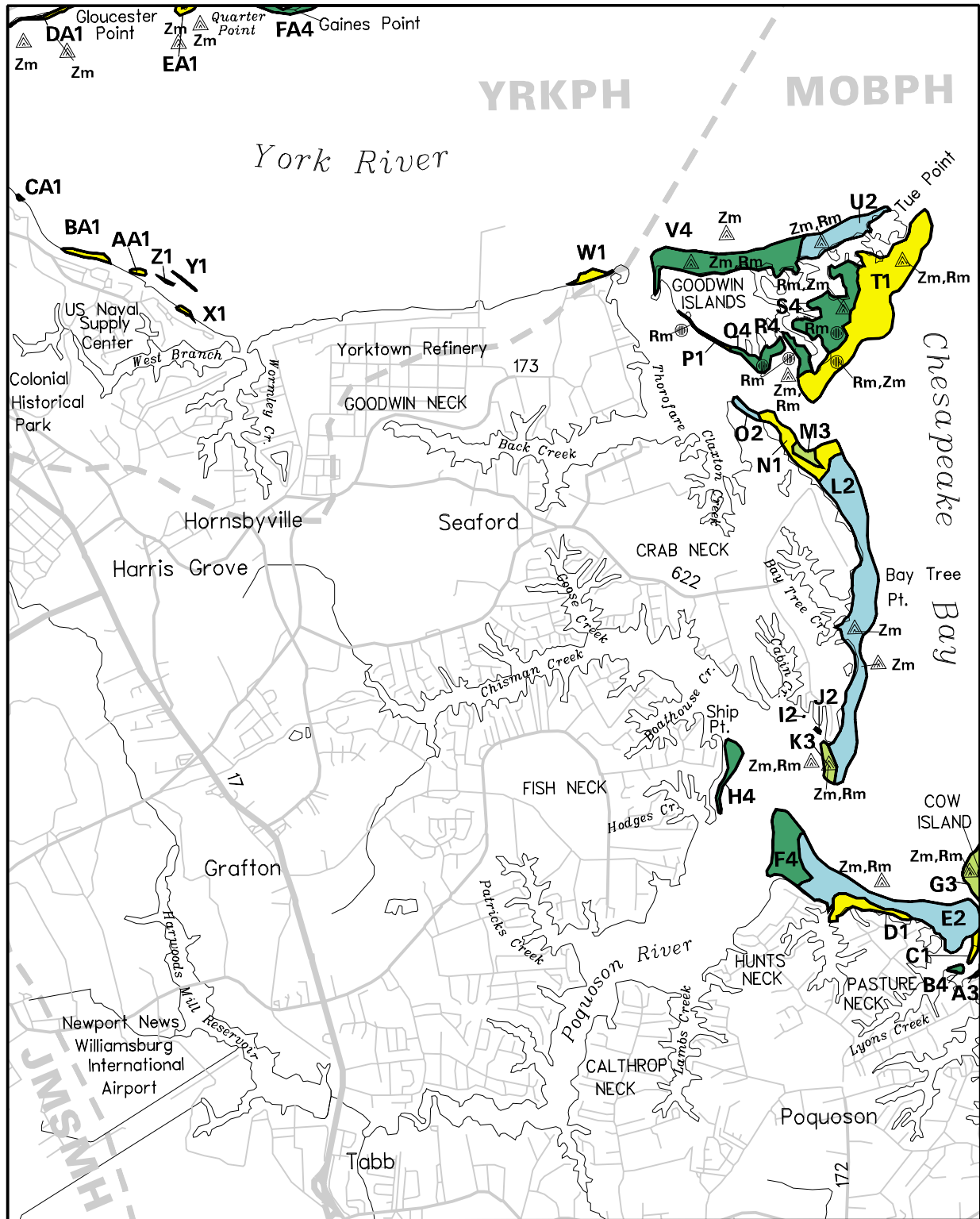
**Hectares of SAV: 2.41**  
Date Flown: 05/22



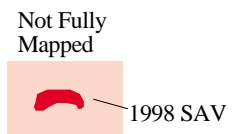
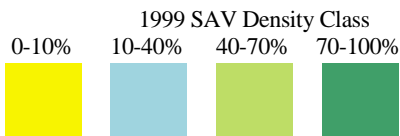
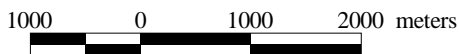
Sources: VIMS, USGS

# Submerged Aquatic Vegetation 1999

(140) Poquoson West, Va.



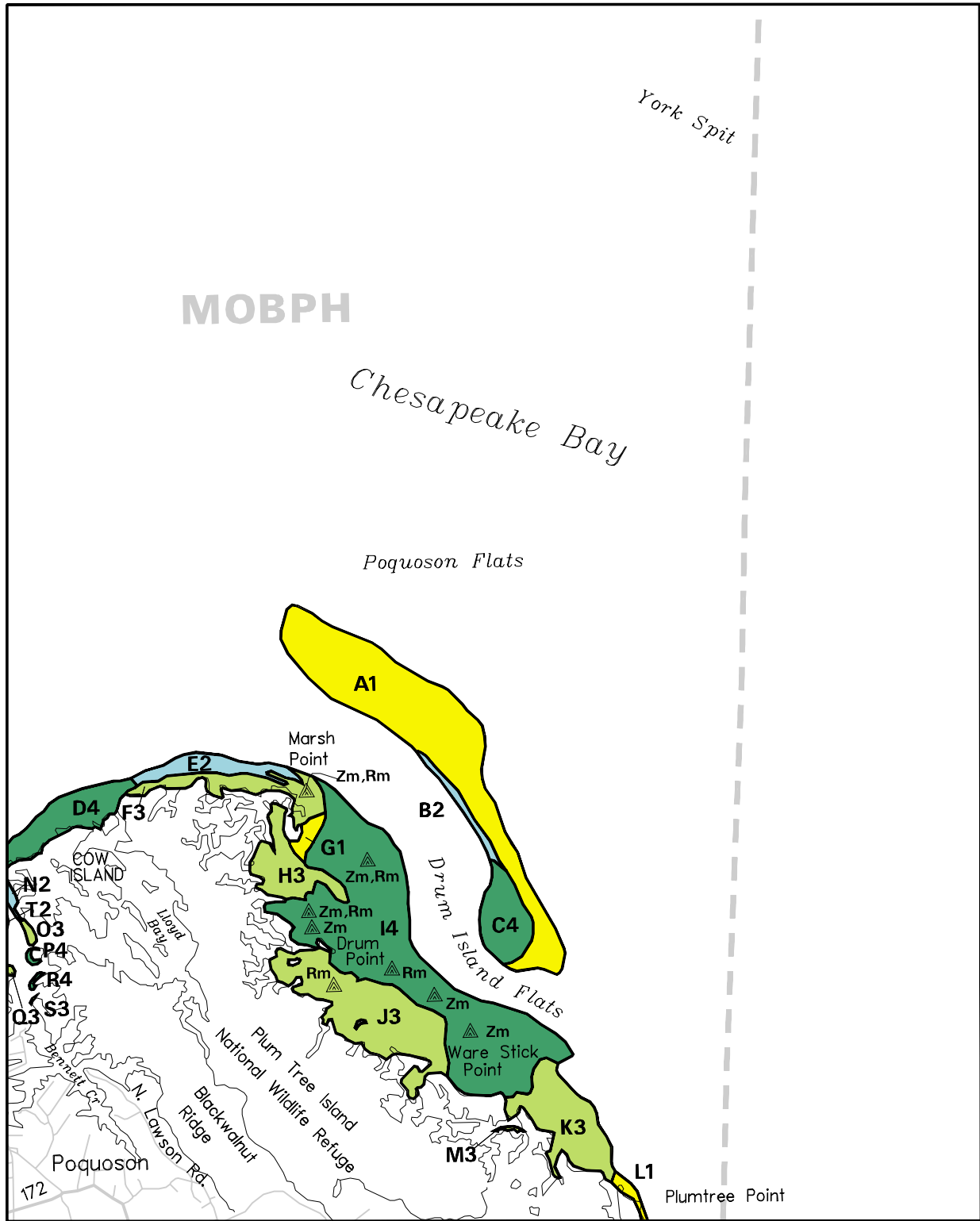
**Hectares of SAV: 440.45**  
Date Flown: 05/22



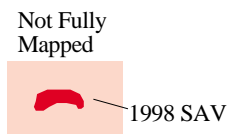
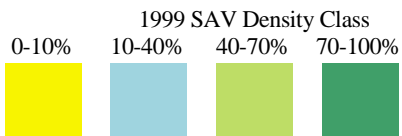
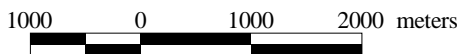
Sources: VIMS, USGS

# Submerged Aquatic Vegetation 1999

(141) Poquoson East, Va.



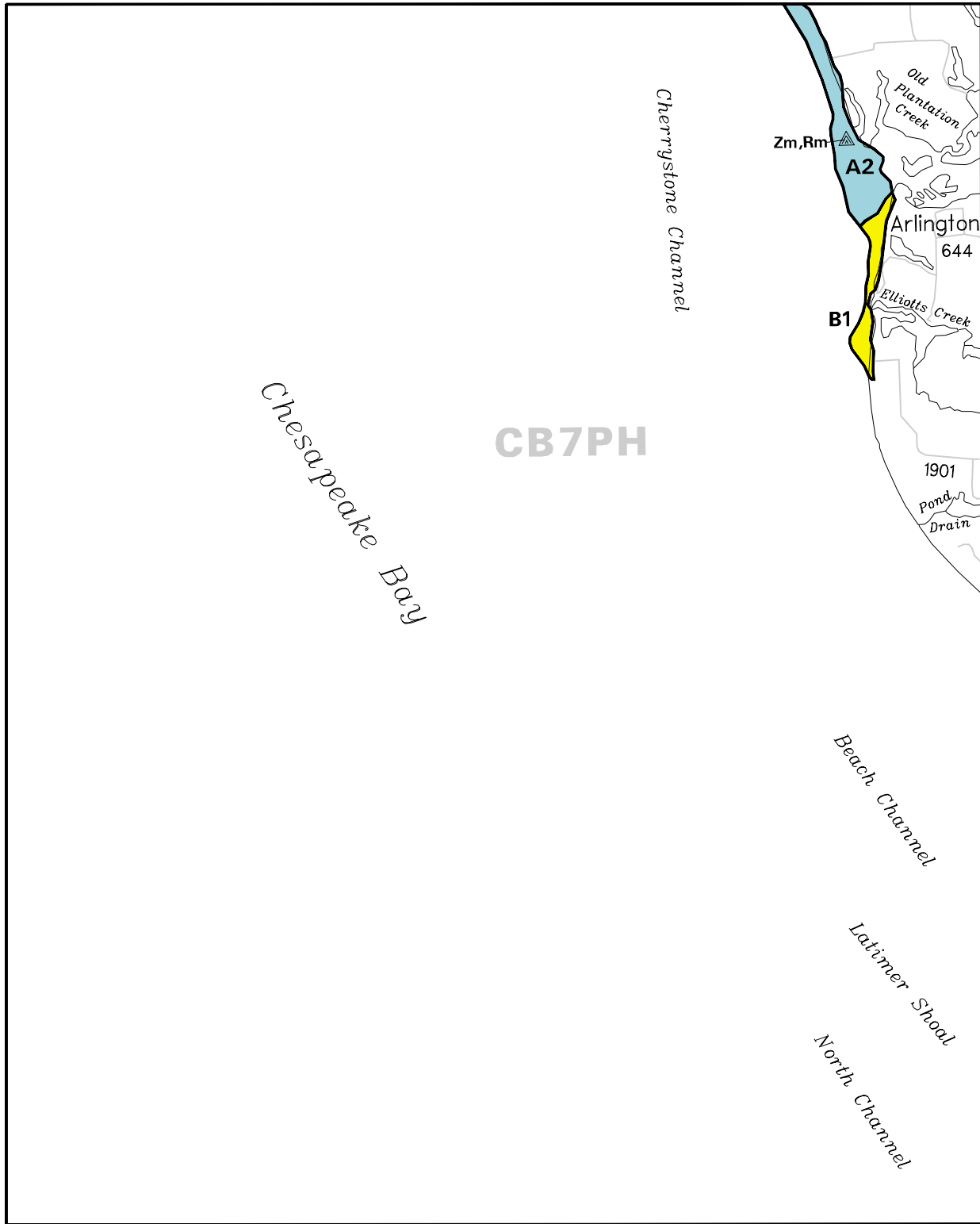
**Hectares of SAV: 1,067.69**  
Date Flown: 05/22




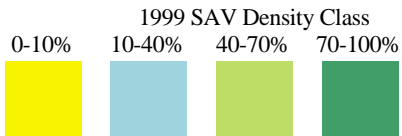
Sources: VIMS, USGS

# Submerged Aquatic Vegetation 1999

(142) Elliotts Creek, Va.



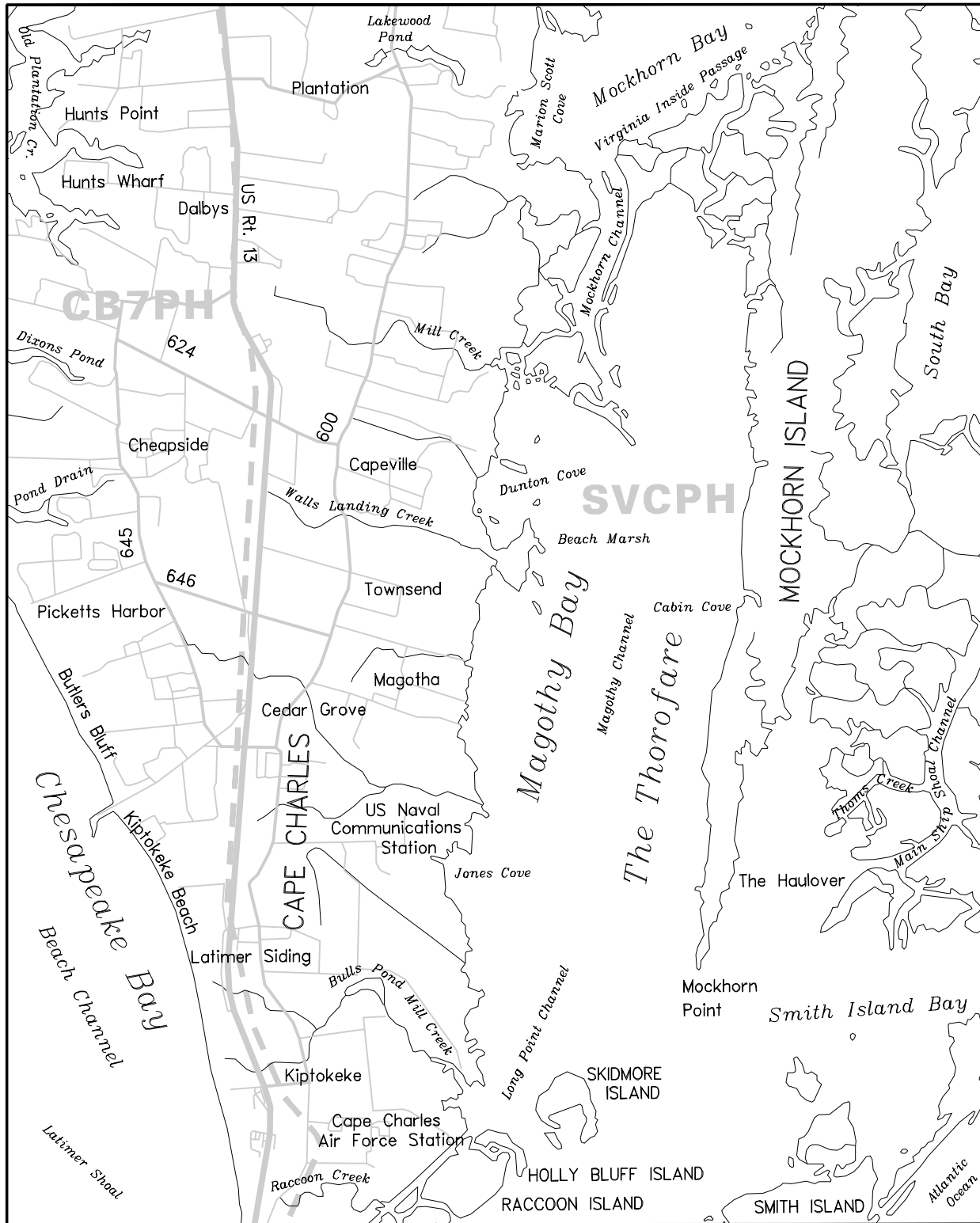
**Hectares of SAV: 106.59**  
Date Flown: 06/07




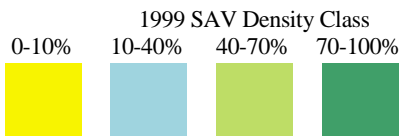
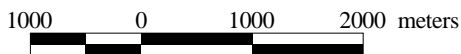
Sources: VIMS,USGS

# Submerged Aquatic Vegetation 1999 (No SAV)

(143) Townsend, Va.



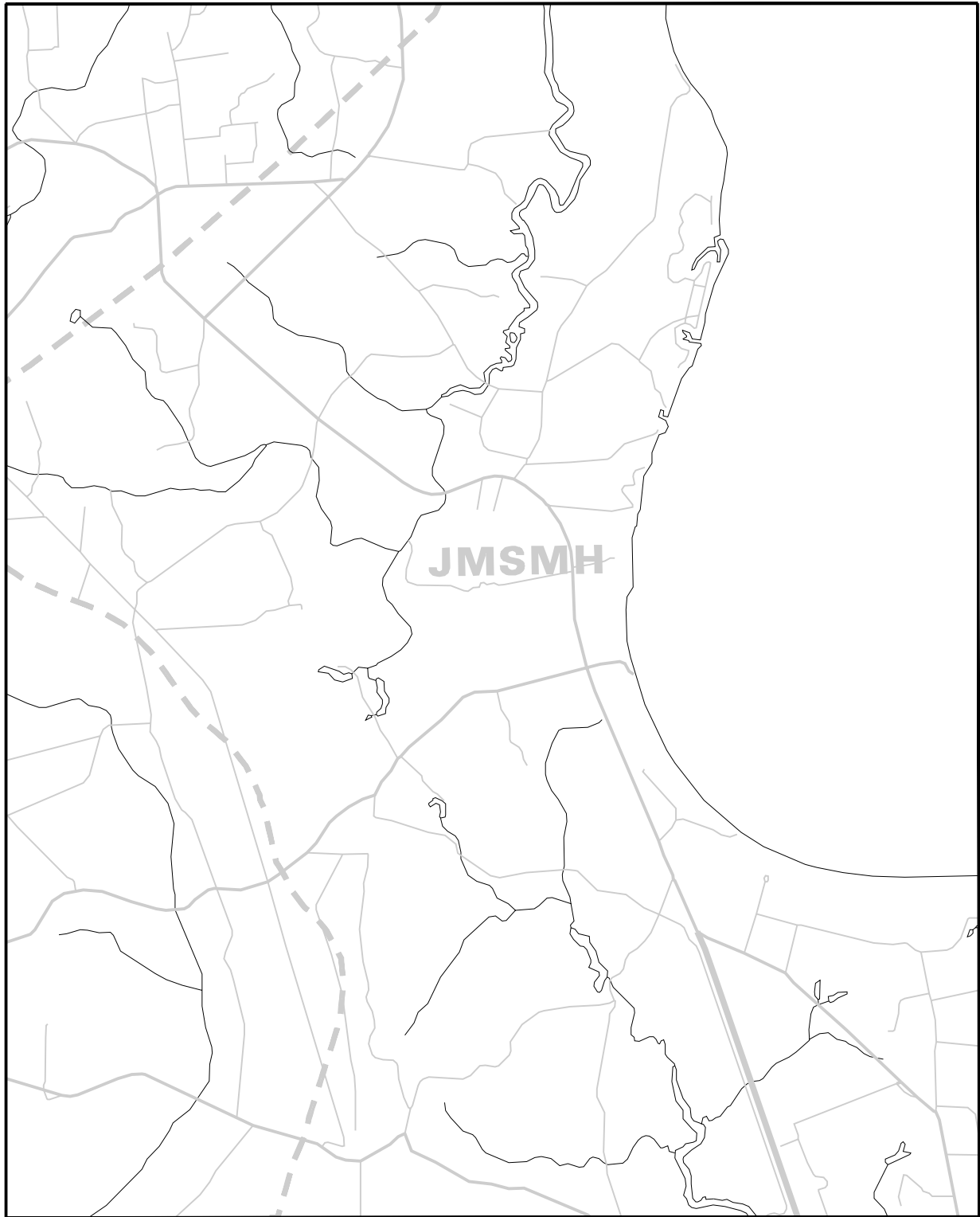
**Hectares of SAV: 0.00**  
Date Flown: 05/22



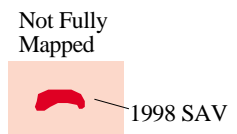
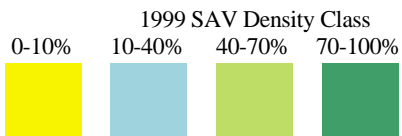

Sources: VIMS, USGS

# Submerged Aquatic Vegetation 1999 (No SAV)

(144) Bacons Castle, Va.



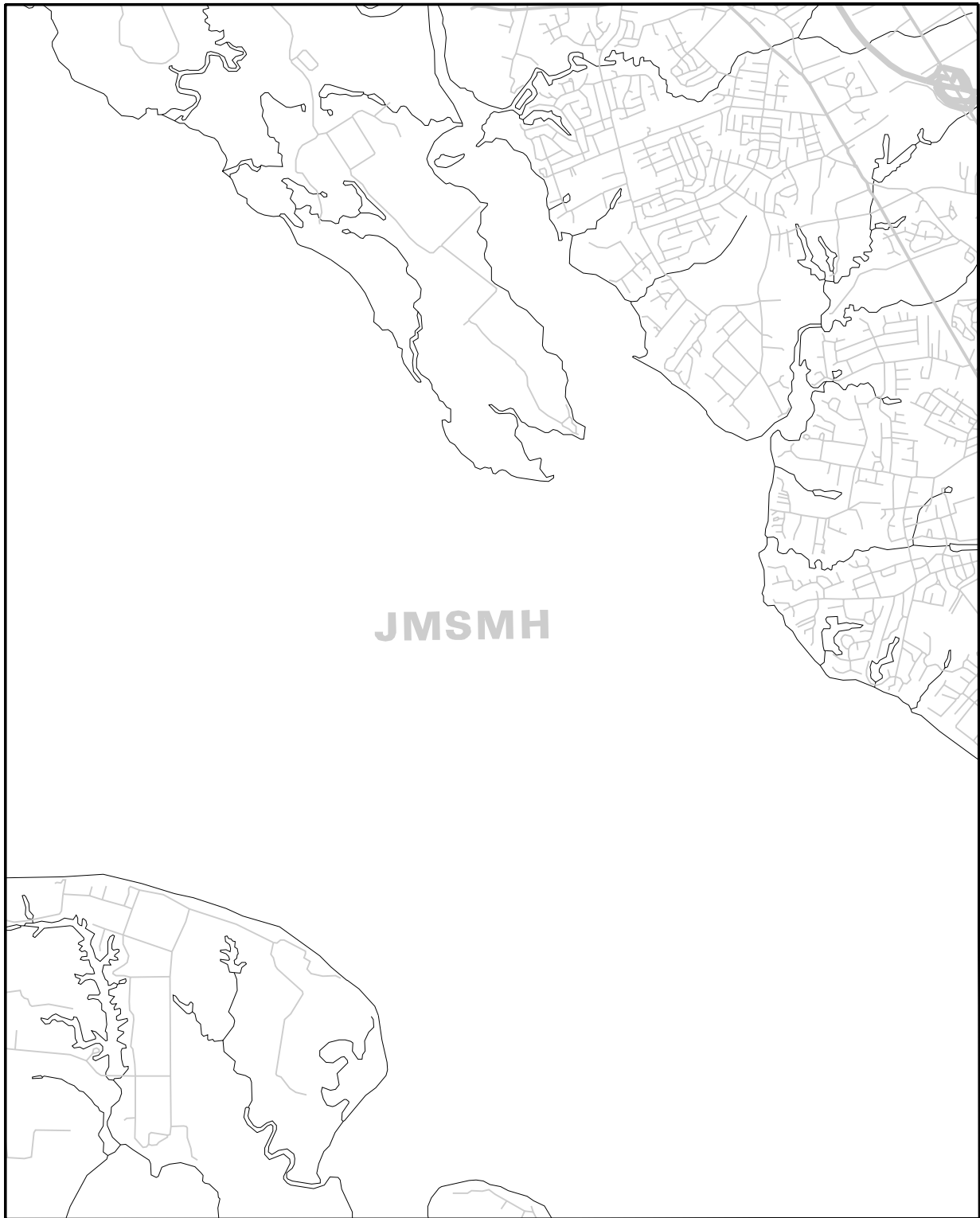
**Hectares of SAV: 0.00**  
Date Flown: 10/15



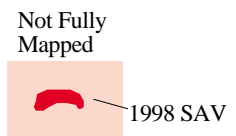
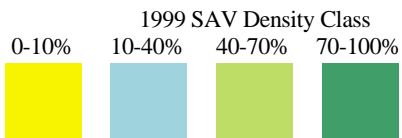

Sources: VIMS,USGS

# Submerged Aquatic Vegetation 1999 (No SAV)

(145) Mulberry Island, Va.



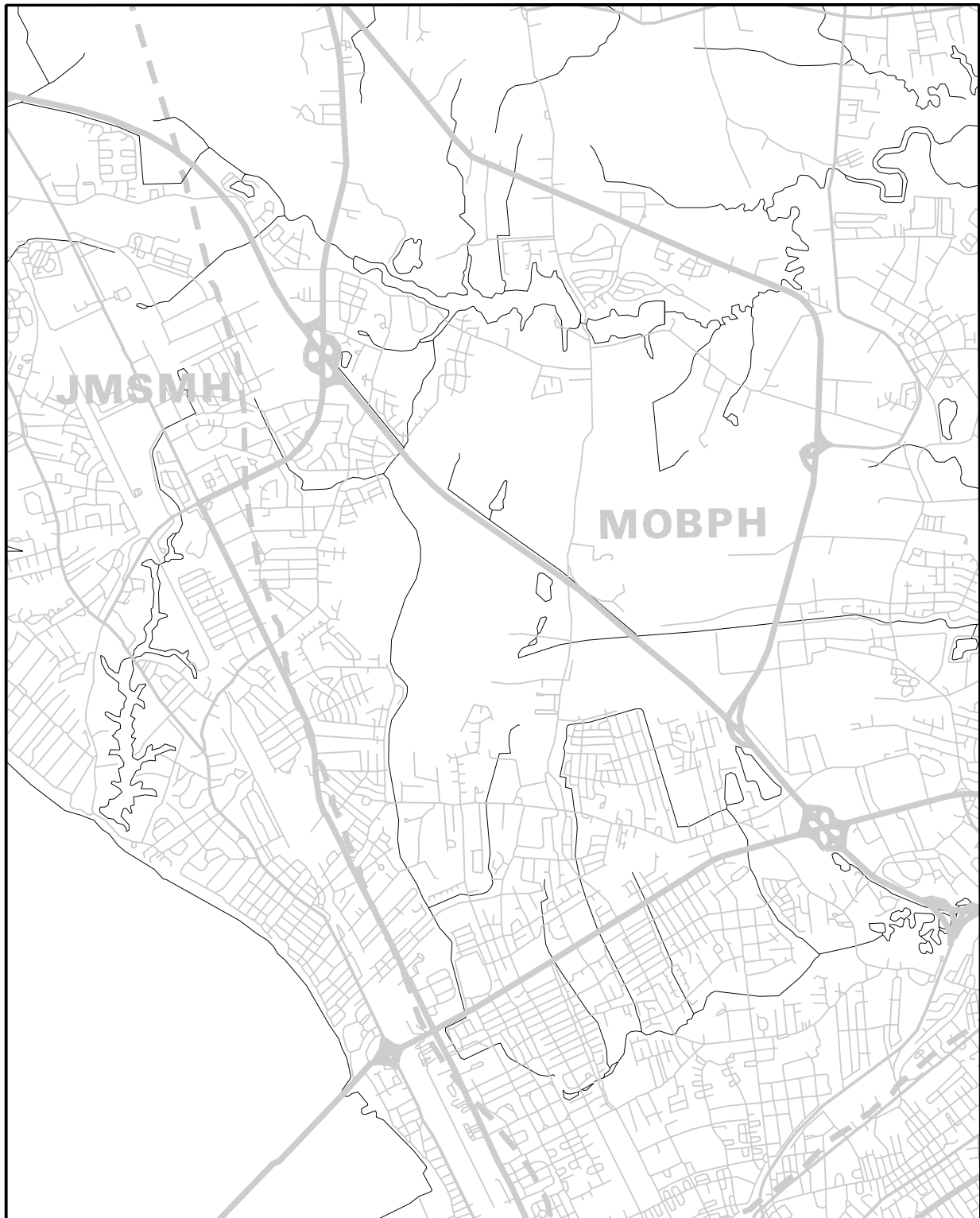
**Hectares of SAV: 0.00**  
Date Flown: 05/22



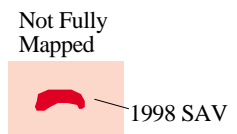
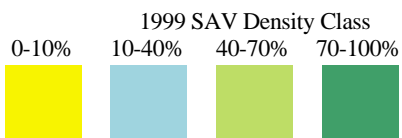

Sources: VIMS,USGS

# Submerged Aquatic Vegetation 1999 (No SAV)

(146) Newport News North, Va.



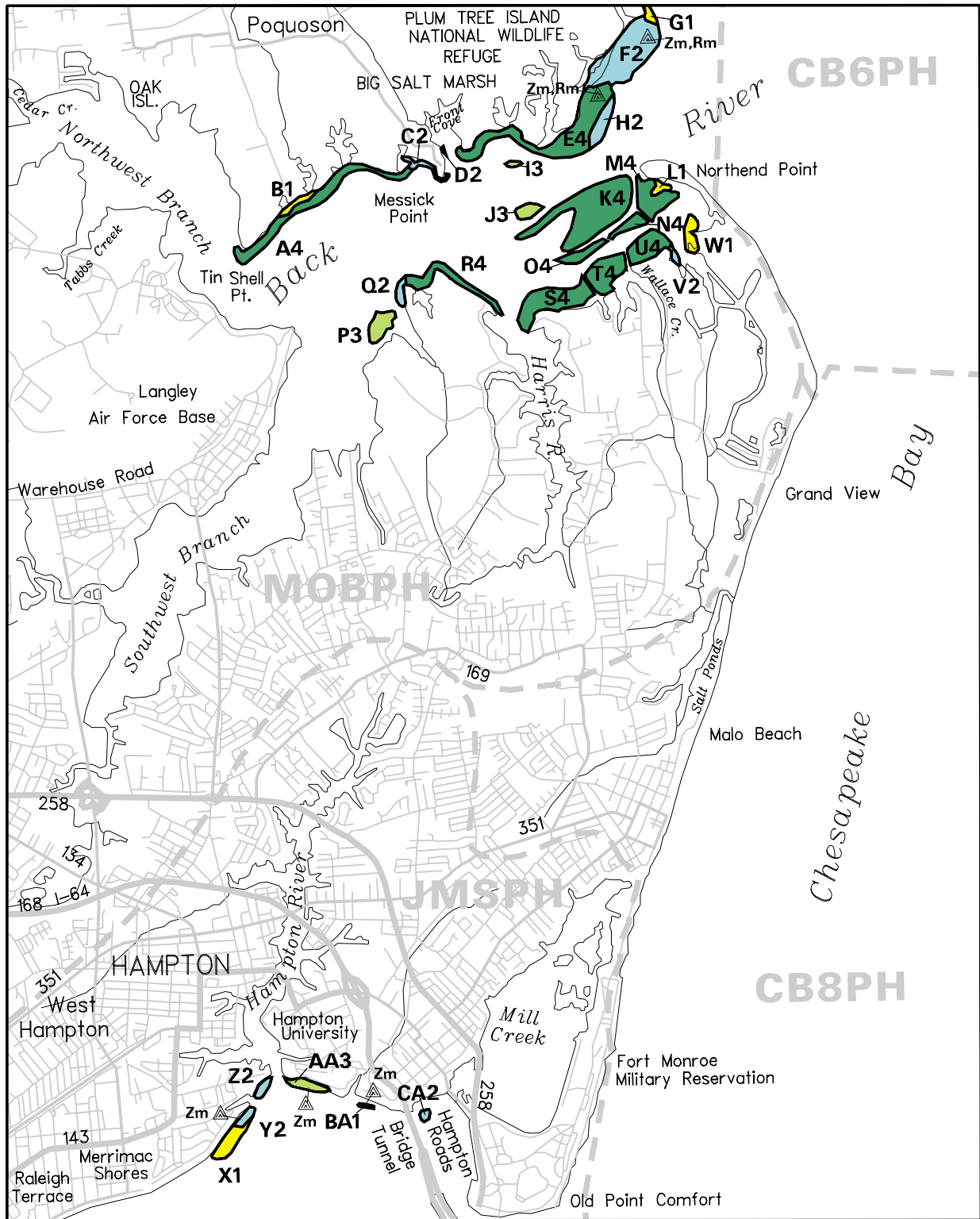
**Hectares of SAV: 0.00**  
Date Flown: 05/22



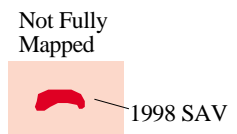
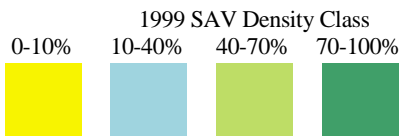
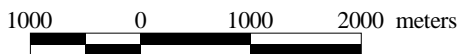
Sources: VIMS,USGS

# Submerged Aquatic Vegetation 1999

(147) Hampton, Va.



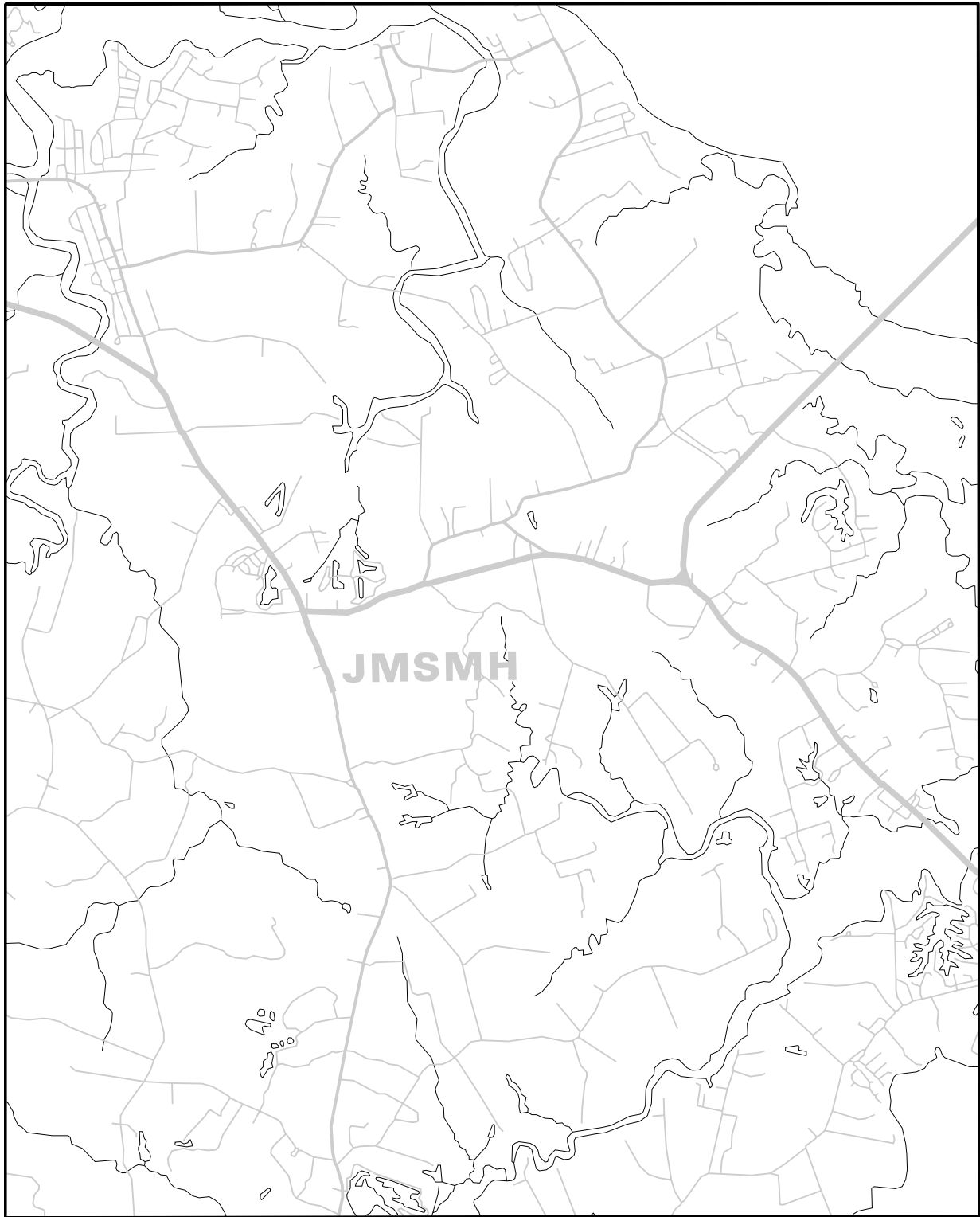
**Hectares of SAV: 280.60**  
Date Flown: 05/22



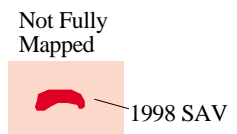
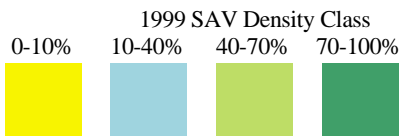
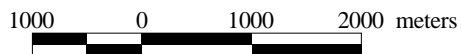
Sources: VIMS, USGS

# Submerged Aquatic Vegetation 1999 (No SAV)

(148) Bennis Church, Va.



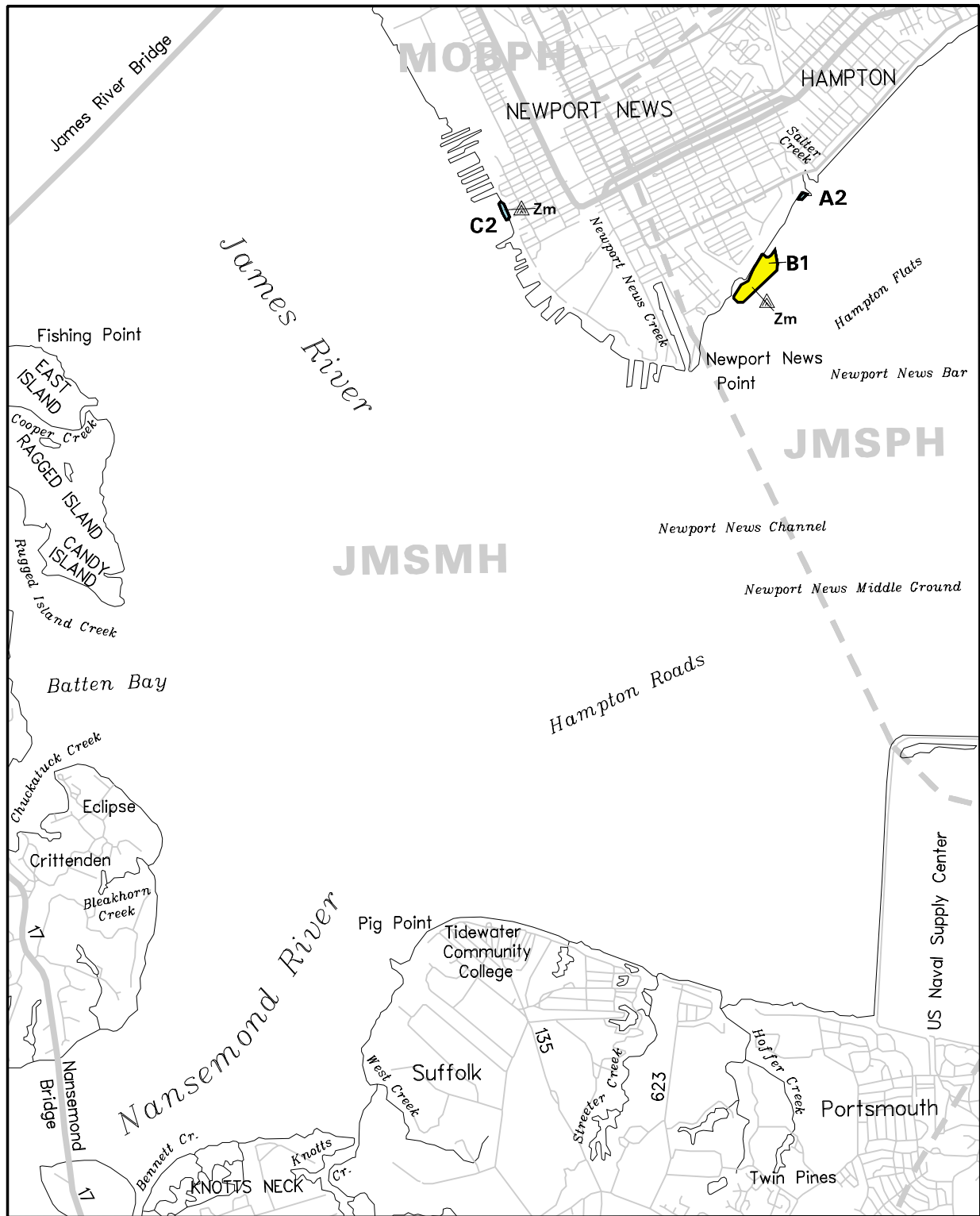
**Hectares of SAV: 0.00**  
Date Flown: 05/22



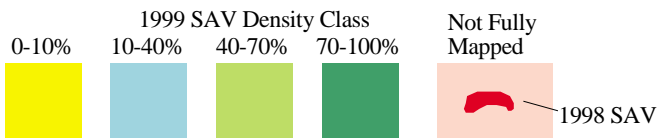

Sources: VIMS,USGS

# Submerged Aquatic Vegetation 1999

(149) Newport News South, Va.



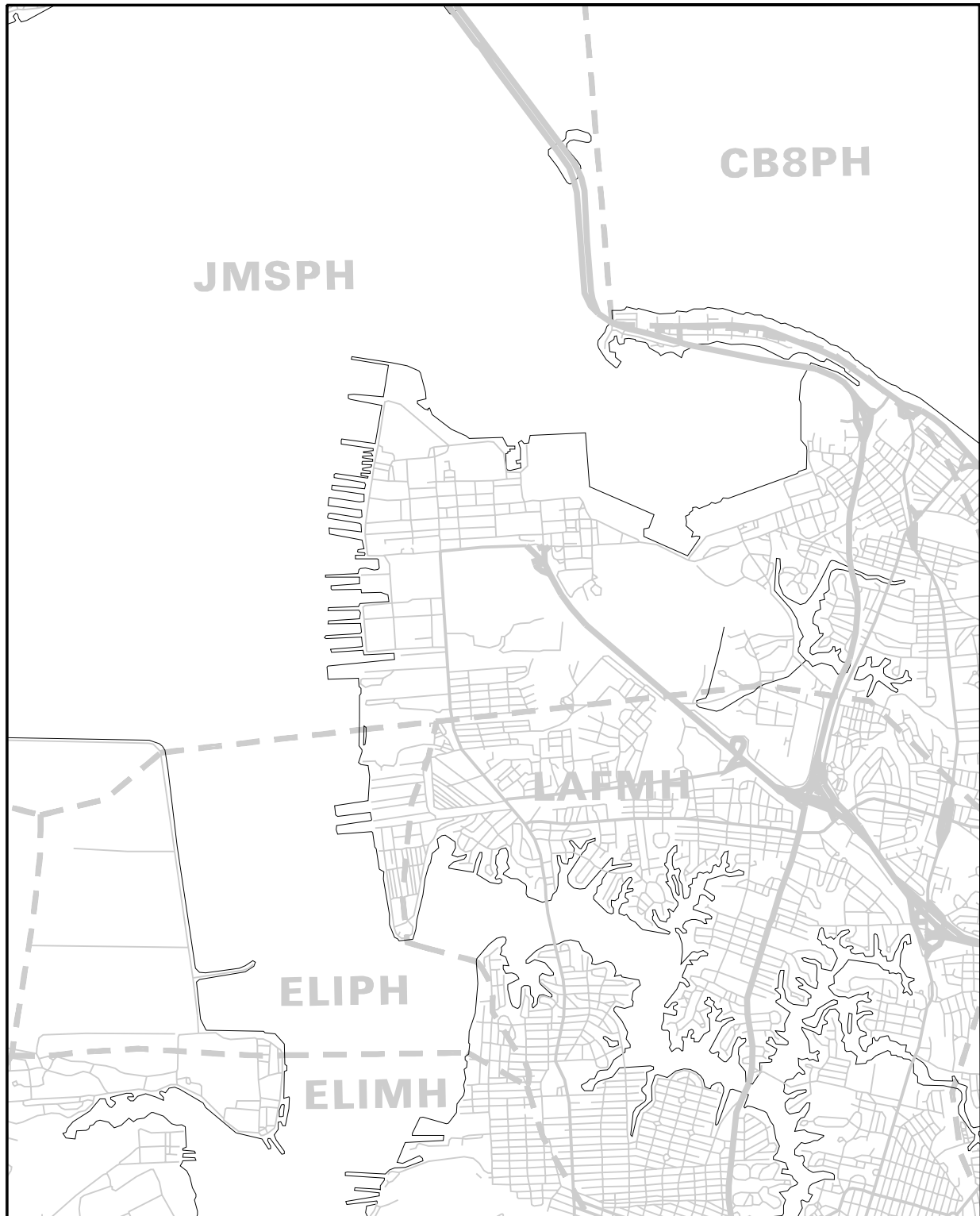
**Hectares of SAV: 13.19**  
Date Flown: 05/22



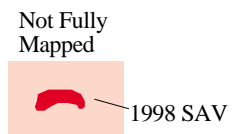
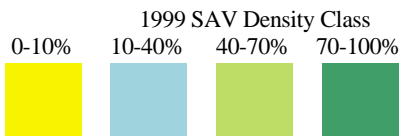
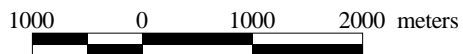
Sources: VIMS, USGS

# Submerged Aquatic Vegetation 1999 (No SAV)

(150) Norfolk North, Va.



**Hectares of SAV: 0.00**  
Date Flown: Not Flown



Sources: VIMS,USGS